

**U.S. DEPARTMENT OF AGRICULTURE  
FOREST SERVICE  
SKI AREA TERM SPECIAL USE PERMIT  
AUTHORITY:  
National Forest Ski Area Permit Act of 1986 (16 U.S.C. 497b)**

**BRIGHTON RESORT, LLC, 8302 SOUTH BRIGHTON LOOP RD., BRIGHTON, UT 84121** (the holder) is authorized to use and occupy National Forest System (NFS) lands on the Uinta-Wasatch-Cache National Forest, subject to the terms and conditions of this term special use permit (the permit).

This permit covers 873 acres in sections 34, 35, 36, T. 2 S., R. 3 E., sections 1, 2, 3, 4, T. 3 S., R. 3 E, SLM (the permit area), as shown on the map attached as Appendix A. This permit is issued for the purpose of:

Operating and maintaining a four season resort including food service, retail sales, and other ancillary facilities, described herein, and known as Brighton Ski Resort.

Improvements authorized in the permit area are listed in Appendix B.  
Services authorized in the permit area are listed in Appendix C.

**TERMS AND CONDITIONS**

**I. GENERAL TERMS**

**A. AUTHORITY.** This permit is issued pursuant to the National Forest Ski Area Permit Act of 1986, 16 U.S.C. 497b, and 36 CFR Part 251, Subpart B, as amended, and is subject to their provisions.

**B. AUTHORIZED OFFICER.** The authorized officer is the Forest Supervisor or a subordinate officer with delegated authority.

**C. TERM.** This permit shall expire at midnight on **4/20/2058**, 40 years from the date of issuance. Expiration of this permit shall not require notice, a decision document, or any environmental analysis or other documentation.

**D. CONTINUATION OF USE AND OCCUPANCY.** Upon expiration of this permit the use and occupancy authorized by this permit may not continue unless a new permit is issued. The authorized officer may prescribe new terms and conditions when a new permit is issued. Prior to expiration of this permit, the holder may apply for a new permit that would renew the use and occupancy authorized by this permit. Applications for a new permit must be submitted at least one year prior to expiration of this permit. Continuation of the use and occupancy authorized by this permit shall be at the sole discretion of the authorized officer. At a minimum, before issuing a new permit the authorized officer shall ensure that (1) the use and occupancy to be authorized by the new permit is consistent with the standards and guidelines in the applicable land management plan; (2) the use and occupancy to be authorized by the new permit is

the same as the type of use and occupancy authorized by this permit; and (3) the holder is in compliance with all the terms of this permit.

**E. AMENDMENT**

1. This permit may be amended in whole or in part by the Forest Service when, at the discretion of the authorized officer, such action is deemed necessary or desirable to incorporate new terms that are required by law, regulation, the applicable land management plan, or projects and activities implementing a land management plan pursuant to 36 CFR Part 218.

2. At the sole discretion of the authorized officer, this permit may be amended to remove authorization to use any NFS lands not specifically covered in the master development plan for this permit or not needed for the use and occupancy authorized by this permit.

3. The holder may apply for an amendment to this permit to cover new or changed uses or areas. In approving or denying an amendment, the authorized officer shall consider, in addition to the requirements in applicable laws and regulations, the findings or recommendations of other affected agencies and whether the new or changed use or area can be accommodated by an amendment to this permit, or whether a new permit should be issued.

**F. COMPLIANCE WITH LAWS, REGULATIONS, AND OTHER LEGAL REQUIREMENTS.** In exercising the privileges granted by this permit, the holder shall comply with all present and future federal laws and regulations and all present and future state, county, and municipal laws, regulations, and other legal requirements that apply to the permit area, to the extent they do not conflict with federal law, regulation, or policy. The Forest Service assumes no responsibility for enforcing laws, regulations, and other legal requirements that fall under the jurisdiction of other governmental entities.

**G. NON-EXCLUSIVE USE.** The use and occupancy authorized by this permit are not exclusive. The Forest Service reserves the right of access to the permit area, including a continuing right of physical entry to the permit area for inspection, monitoring, or any other purpose consistent with any right or obligation of the United States under any law or regulation. The Forest Service reserves the right to allow others to use the permit area in any way that is not inconsistent with the holder's rights and privileges under this permit, after consultation with all parties involved. Except for any restrictions that the holder and the authorized officer agree are necessary to protect the installation and operation of authorized improvements, the permit area shall remain open to the public for all lawful purposes.

**H. ASSIGNABILITY.** This permit is not assignable or transferable.

**I. TRANSFER OF TITLE TO THE IMPROVEMENTS**

1. Notification of Transfer. The holder shall notify the authorized officer when a transfer of title to all or part of the improvements is planned.

2. Transfer of Title. Any transfer of title to the improvements covered by this permit shall result in termination of the permit. The party who acquires title to the improvements must submit an application for a permit. The Forest Service is not obligated to issue a new permit to the party who acquires title to the improvements. The authorized officer shall determine that the applicant meets requirements under applicable federal regulations.

**J. CHANGE IN CONTROL OF THE BUSINESS ENTITY**

1. Notification of Change in Control. The holder shall notify the authorized officer when a change in control of the business entity that holds this permit is planned.

- a. In the case of a corporation, control is an interest, beneficial or otherwise, of sufficient outstanding voting securities or capital of the business so as to permit the exercise of managerial authority over the actions and operations of the corporation or election of a majority of the board of directors of the corporation.
  - b. In the case of a partnership, limited partnership, joint venture, or individual entrepreneurship, control is a beneficial ownership of or interest in the entity or its capital so as to permit the exercise of managerial authority over the actions and operations of the entity.
  - c. In other circumstances, control is any arrangement under which a third party has the ability to exercise management authority over the actions or operations of the business.
2. Effect of Change in Control. Any change in control of the business entity as defined in clause J.1 shall result in termination of this permit. The party acquiring control must submit an application for a special use permit. The Forest Service is not obligated to issue a new permit to the party who acquires control. The authorized officer shall determine whether the applicant meets the requirements established by applicable federal regulations.

## **II. IMPROVEMENTS**

- A. LIMITATIONS ON USE**. Nothing in this permit gives or implies permission to build or maintain any structure or facility or to conduct any activity unless specifically authorized by this permit. Any use not specifically authorized by this permit must be proposed in accordance with 36 CFR 251.54. Approval of such a proposal through issuance of a new permit or permit amendment is at the sole discretion of the authorized officer.
- B. PLANS**. All plans for development, layout, construction, reconstruction, or alteration of improvements in the permit area, as well as revisions to those plans, must be prepared by a licensed engineer, architect, landscape architect, or other qualified professional acceptable to the authorized officer. These plans and plan revisions must have written approval from the authorized officer before they are implemented. The authorized officer may require the holder to furnish as-built plans, maps, or surveys upon completion of the work.
- C. MASTER DEVELOPMENT PLAN**. The holder shall prepare and maintain, in a form acceptable to the Forest Service, a master development plan (MDP) encompassing the entire winter sports resort presently envisioned for development in connection with the NFS lands authorized by this permit. The MDP should encompass all NFS lands authorized for use by this permit. For planning purposes, a capacity for the ski area measured in people-at-one time shall be established in the MDP. Upon acceptance by the authorized officer, the MDP shall become a part of this permit. Overall development at the ski area authorized by the permit shall not exceed the capacity established in the MDP, and additional construction beyond maintenance of existing improvements at the ski area covered by this permit shall not be authorized without amendment of the MDP and without the requisite environmental analysis and documentation needed to support that additional construction or development under the National Environmental Policy Act (NEPA). The holder shall propose any changes to the MDP in a form acceptable to the Forest Service and shall submit the proposed changes to the authorized officer. Once accepted, the revised MDP shall become a part of this permit. Acceptance of the original or revised MDP by the authorized officer does not authorize new development or uses. The authorized officer's acceptance of the original or revised MDP does not constitute approval of its contents or provide any assurance that any particular item in the original or revised MDP will be authorized by the Forest Service or constructed by the holder. No rights or obligations of the holder or the Forest Service are determined by the authorized officer's acceptance of the original or revised MDP, nor do any legal consequences, including the requirement to conduct environmental analysis under NEPA, flow from the authorized officer's acceptance of the original or revised MDP.

**D. SITE DEVELOPMENT SCHEDULE.** The holder and the Forest Service jointly shall prepare a site development schedule, which shall become part of this permit, before any construction occurs in the permit area. The site development schedule shall list improvements in the master development plan and any amendments to the plan in order of priority, the starting date for their construction, and the due date for their completion. All required plans and specifications for improvements included in the site development schedule shall be properly certified and submitted to the authorized officer at least 45 days before the starting date for their construction. The holder may accelerate the scheduled date for completion of any improvement, as long as the other scheduled improvements are completed on time and to the satisfaction of the authorized officer. Any other changes to the site development schedule must have prior written approval from the authorized officer. Pursuant to clause IV.L, the authorized officer may require a performance bond for improvements constructed under a site development schedule.

**E. ROPEWAY PLANS AND SPECIFICATIONS.** All plans for uphill equipment and infrastructure shall be properly certified as being in accordance with the American National Standard Institute (ANSI)'s Standard Safety Requirements for Aerial Passenger Tramways (ANSI B77.1 or B77.2). A complete set of drawings, specifications, and records for each lift shall be maintained by the holder and shall be made available to the Forest Service upon request. These plans, drawings, specifications, and records shall be retained by the holder and kept available for review for 3 years after removal of the uphill equipment and infrastructure from NFS lands.

### **III. OPERATIONS**

**A. OPERATING PLAN.** The holder shall prepare and annually revise by October 1st an operating plan. The operating plan shall be prepared in consultation with the authorized officer or the authorized officer's designated representative and shall cover all operations authorized by this permit. The operating plan shall outline steps the holder's will take to protect public health and safety and the environment and shall include sufficient detail and standards to enable the Forest Service to monitor the holder's operations for compliance with the terms and conditions of this permit. The operating plan shall be submitted by the holder and approved by the authorized officer or the authorized officer's designated representative prior to commencement of operations and shall be attached to this permit as an appendix. The authorized officer may require an annual meeting with the holder to discuss the terms and conditions of the permit or operating plan, annual use reports, or other concerns either party may have. A ski area operating plan must address:

1. Ski patrol and first aid.
2. Communications.
3. Signage.
4. Inspections that the holder must obtain.
5. Erosion control.
6. Accident reporting.
7. Avalanche control, including use of military artillery, if applicable.
8. Search and rescue.
9. Boundary management.
10. Vegetation management.
11. Designation of representatives.
12. Trail routes for Nordic skiing, if applicable.
13. Explosives magazine security, if applicable.
14. Procedures for reporting of child abuse, if applicable.
15. Procedures for background checks for employees who supervise children, if applicable.
16. Operation of aerial adventure courses or other summer use facility, if applicable.
17. Performance bond for construction projects and amount of bond, if applicable.
18. Submission of annual use reports.

**B. PERIOD OF USE.** The use and occupancy authorized by this permit shall be in normal operation at least 100 days each year or season. Failure of the holder to exercise this minimum use may result in revocation of this permit under clause VII.A.

**C. RESPONSIBILITY FOR DAY-TO-DAY ACTIVITIES.** As a general rule, the holder shall conduct the day-to-day activities authorized by this permit. A limited amount of activities may be conducted by a party other than the holder, but only with prior written approval of the authorized officer. The holder shall continue to be responsible for compliance with all the terms of this permit.

**D. LEASING**

1. In General. Subject to clause III.C, the holder may lease authorized concessions and improvements owned by the holder that are located within the permit area with the prior written approval of the authorized officer. The Forest Service reserves the right to disapprove these leases. The holder shall remain responsible for compliance of the leased concessions and improvements with all the terms and conditions of this permit.

**E. CONDITION OF OPERATIONS.** The holder shall maintain the authorized improvements and permit area to standards of repair, orderliness, neatness, sanitation, and safety acceptable to the authorized officer and consistent with other provisions of this permit. Standards are subject to periodic change by the authorized officer. The holder shall comply with inspection requirements deemed appropriate by the authorized officer.

**F. FOREST SERVICE MONITORING.** The Forest Service shall monitor the holder's operations and reserves the right to inspect the permitted facilities and improvements at any time for compliance with the terms of this permit. The obligations of the holder under this permit are not contingent upon any duty of the Forest Service to inspect the premises. A failure by the Forest Service or other governmental officials to inspect is not a defense to noncompliance with any of the terms and conditions of this permit.

**G. REMOVAL AND PLANTING OF VEGETATION.** This permit does not authorize the cutting of timber or other vegetation. Trees or shrubbery may be removed or destroyed only after the authorized officer or the authorized officer's designated representative has approved in writing and marked or otherwise identified what may be removed or destroyed. Timber cut or destroyed shall be paid for at current stumpage rates, as determined in accordance with standard Forest Service appraisal methods in effect for similar timber in the Uinta-Wasatch-Cache National Forest. The Forest Service reserves the right to dispose of the merchantable timber to those other than the holder at no stumpage cost to the holder. Unmerchantable material shall be disposed of as directed by the authorized officer. Trees, shrubs, and other plants may be planted within the permit area with prior written approval of the authorized officer.

**H. SIGNAGE.** Signage posted on NFS lands must have prior written approval of the authorized officer.

**I. REFUSE DISPOSAL.** The holder shall comply with all applicable federal, state, and local requirements related to the disposal of refuse resulting from the use and occupancy authorized by this permit.

**J. SANITATION.** The operation and maintenance of all sanitation, food service, and water-supply methods, systems, and facilities shall comply with applicable standards set by state and local health departments.

**K. DRINKING WATER SYSTEM.** The holder, as the water supplier and owner or operator of the drinking water system for the facilities authorized by this permit, is responsible for compliance with all applicable federal, state, and local drinking water laws and regulations governing operation and maintenance of a public drinking water system, including but not limited to developing, operating, and maintaining the system and conducting drinking water testing and taking appropriate corrective and follow-up actions in accordance with federal, state, and any other applicable requirements. For purposes of this permit, public water systems are defined in accordance with the Safe Drinking

Water Act, as amended (42 U.S.C. 300f *et seq.*), and the National Primary Drinking Water Regulations, 40 CFR Part 141, or state regulations, if more stringent. The holder shall retain all drinking water system records as required by applicable laws and regulations. The holder agrees to make the records available to the Forest Service and to any other regulatory agency authorized to review Forest Service activities.

**L. ROPEWAY INSPECTIONS.** The holder at its expense shall have all passenger ropeways inspected by a qualified engineer or ropeway specialist before commencement of operations each year. The holder shall have the inspection documented in a report that is certified by the qualified engineer or ropeway specialist and that contains the following statement:

This is a report of the audiovisual field survey of [holder's name]'s passenger ropeways on National Forest System lands per ANSI B77.1 or B77.2. The survey has been performed in accordance with the general inspection provisions of ANSI B77.1 or B77.2 as interpreted by Accredited Standards Committee (ASC) B77. This survey is not intended to provide engineering information, advice, or consultation to [holder's name] beyond that required by the general inspection provisions of ANSI B77.1 or B77.2 as interpreted by ASC B77.

Inspections shall be made in accordance with the current edition of ANSI B77.1 or B77.2. The most current edition of ANSI B77.1 or B77.2 becomes effective 1 year from the ANSI Board of Standards Review approval date. A certificate of inspection, signed by an officer of the holder's company, attesting to the adequacy and safety of the installations and equipment authorized by this permit for public use shall be received by the Forest Service prior to commencement of operations each year. At a minimum, the certificate of inspection shall state:

Pursuant to [holder's name]'s permit for passenger ropeways, [holder's name] has had an inspection of the passenger ropeways performed to determine their compliance with ANSI B77.1 or B77.2. [Holder's name] has received the results of that inspection and has made and documented corrections of all deficiencies noted in the inspection report. The passenger ropeways authorized by [holder's name]'s permit are ready for public use.

**M. HOLDER'S REPRESENTATIVE.** The holder or the holder's designated representative shall be within the permit area at all times when the facilities are open to the public. The holder shall notify the authorized officer in writing who the holder's representative will be.

**N. NONDISCRIMINATION**

1. The holder and its employees shall not discriminate against any person on the basis of race, color, sex (in educational and training programs), national origin, age, or disability or by curtailing or refusing to furnish accommodations, facilities, services, or use privileges offered to the public generally. In addition, the holder and its employees shall comply with the provisions of Title VI of the Civil Rights Act of 1964 as amended, Section 504 of the Rehabilitation Act of 1973, as amended, Title IX of the Education Amendments of 1972, as amended, and the Age Discrimination Act of 1975, as amended.

2. The holder shall include and require compliance with the above nondiscrimination provisions in any third-party agreement made with respect to the operations authorized under this permit.

3. The Forest Service shall furnish signs setting forth this policy of nondiscrimination. These signs shall be conspicuously displayed at the public entrance to the premises and at other exterior or interior locations, as directed by the Forest Service.

4. The Forest Service shall have the right to enforce the foregoing nondiscrimination provisions by suit for specific performance or by any other available remedy under the laws of the United States or the state in which the violation occurs.

**O. EQUAL ACCESS TO FEDERAL PROGRAMS.** In addition to the above nondiscrimination policy, the holder agrees to insure that its programs and activities are open to the general public on an equal basis and without regard to any non-merit factor.

**P. PROHIBITION OF TIME-SHARE ARRANGEMENTS.** No commercial lodging facilities on NFS lands authorized under this permit shall be operated under a time-share or interval-ownership arrangement. All authorized commercial lodging facilities on NFS lands, except for employee housing authorized pursuant to Forest Service Manual 2341.5, shall be made available to the general public on a short-term rental basis.

**Q. LIQUOR SALES.** The sale of liquor, beer, and wine is allowed in the permit area contingent upon a valid State license. However, in the event of a violation of any liquor law or regulation the authorized officer may require that the sale of liquor, beer, and wine shall cease. The holder shall be informed in writing by the authorized officer if the sale of liquor, beer, and wine must cease.

**R. GAMBLING.** Gambling and gambling machines and devices are prohibited on NFS lands, regardless of whether they are lawful under state or local law.

**S. OPERATING PLAN FOR SUPERVISION OF CHILDREN (For Ski Areas).** The operating plan must provide that if the holder, holder's employees, agents, or contractors learn of facts that give reason to suspect that a child under the age of 18 has suffered physical or mental injury, sexual abuse or exploitation, or negligent treatment (child abuse), the holder, holder's employees, agents, or contractors shall as soon as possible report the child abuse to the local law enforcement or child protective services agency, as designated in 28 CFR Part 81, Subpart A and as soon as practicable thereafter to the Authorized Officer. The operating plan shall include:

1. The name, address, telephone number, facsimile number, and e-mail address of the local law enforcement or child protective services agency, as designated in 28 CFR Part 81, Subpart A.
2. A schedule for providing periodic training on the signs of child abuse and the reporting requirement when child abuse is suspected.
3. A Sample for Reporting Suspected Child Abuse or Neglect and, to the extent mandated by applicable state law, the requirement for all employees who work with children under the age of 18 to undergo a criminal background check.

#### **IV. RIGHTS AND LIABILITIES**

**A. LEGAL EFFECT OF THE PERMIT.** This permit, which is revocable and terminable, is not a contract or a lease, but rather a federal license. The benefits and requirements conferred by this permit are reviewable solely under the procedures set forth in 36 CFR Part 214, and 5 U.S.C. 704. This permit does not constitute a contract for purposes of the Contract Disputes Act, 41 U.S.C. 601. The permit is not real property, does not convey any interest in real property, and may not be used as collateral for a loan.

**B. VALID OUTSTANDING RIGHTS.** This permit is subject to all valid outstanding rights. Valid outstanding rights include those derived under mining and mineral leasing laws of the United States. The United States is not liable to the holder for the exercise of any such right.

**C. ABSENCE OF THIRD-PARTY BENEFICIARY RIGHTS.** The parties to this permit do not intend to confer any rights on any third party as a beneficiary under this permit.

**D. NO WARRANTY OF ACCESS, SITE SUITABILITY, OR SERVICES.** This permit authorizes the use and occupancy of National Forest System lands by the holder for the purposes identified in this permit. The Forest Service does not make any express or implied warranty of access to the permit area, of the suitability of the site for the permitted use, or for the furnishing of road maintenance, water, fire protection, or any other such service by a government agency, utility, association, or individual.

**E. RISKS.** The holder assumes all risk of loss to the improvements resulting from natural or catastrophic events, including but not limited to, avalanches, rising waters, high winds, falling limbs or trees, and other hazardous events. If the improvements authorized by this permit are destroyed or substantially damaged by natural or catastrophic events, the authorized officer shall conduct an analysis to determine whether the improvements can be safely occupied in the future and whether rebuilding should be allowed. The analysis shall be provided to the holder within six (6) months of the event.

**F. WATER FACILITIES AND WATER RIGHTS.**

“Used primarily for operation of the ski area” in relation to a water facility or water right means that the water facility or water right provides significantly more water for operation of the permitted portion of the ski area than for any other use.

“Sufficient quantity of water to operate the ski area” means that under typical conditions, taking into account fluctuations in utilization of the authorized improvements, fluctuations in weather and climate, changes in technology, and other factors deemed appropriate by the holder’s qualified hydrologist or licensed engineer, the holder has sufficient water rights or access to a sufficient quantity of water to operate the permitted facilities, and to provide for the associated activities authorized under the ski area permit in accordance with the approved operating plan.

1. Water Facilities.

a. The term “water facility” means a facility located on NFS lands that diverts withdraws, stores, or distributes water, such as a diversion, ditch, pipeline, reservoir, well, tank, impoundment structure, or similar facility or feature.

b. The term “ski area water facility” means any water facility on NFS lands that is authorized by this permit and used primarily for operation of the ski area authorized by this permit (hereinafter “ski area”).

c. The authorized officer may place conditions, as necessary to protect public property, public safety, cultural resources, and natural resources on NFS lands, on the installation, operation, maintenance, and removal of any water facility, but only in accordance with applicable law. This clause D-30 does not expand or contract the agency’s authority to place conditions on the installation, operation, maintenance, and removal of water facilities at issuance or reissuance of the permit, throughout the permit term, or otherwise. The holder must comply with present and future laws, regulations, and other legal requirements in accordance with section I of this permit.

d. Only ski area water facilities may be authorized by this permit.

e. If due to a change (e.g., due to a change in the ownership of the water facility or the associated water rights or a change in the beneficial use, location, or season of use of the water) a ski area water facility will primarily be used for purposes other than operation of the ski area, the authorization for that ski area water facility under this permit shall terminate. Unless the holder has a valid existing right for the water facility to be situated on NFS lands, the holder must obtain a separate special use authorization to operate that water facility or to develop any new water facility on NFS lands that is used primarily for purposes other than operation of the ski area. When such facilities continue to support approved ski area operations at any time of year, the separate special use authorization for these water facilities shall not contain any possessory interest policy based on FSM 2541.32, paragraph 2 (or similar clauses), any waiver provision, or any power of attorney provision. Unless the holder has a valid existing right for the water facility to



be situated on NFS lands, if the holder does not obtain a separate special use authorization for these water facilities, the holder shall remove them from NFS lands.

2. Water Rights. The term “water right” as used below means a right to use water that is recognized under state law under the prior appropriation doctrine. This permit does not confer any water rights.

3. Acquisition and Maintenance of Water Rights.

a. Terms.

(1) The term “ski area water right” means any water right for use of water from a point of diversion on NFS lands, either inside or outside the permit boundary, that is primarily for operation of the ski area.

(2) The term “original water right” means any existing or new ski area water right with a point of diversion that was or is, at all times during its use, located within the permit boundary for this ski area and originally established under state law through an application for a decree to state water court, permitting, beneficial use, or otherwise recognized method of establishing a new water right, in each case by the holder or a prior holder of the ski area permit. The term “original water right” shall not include any “acquired water right” and shall not be deemed to become an “acquired water right” by virtue of the sale of the original water right to a subsequent holder of the ski area permit.

(3) The term “acquired water right” means any ski area water right that is purchased, bartered, exchanged, leased, or contracted by the holder or by any prior holder, except as expressly provided in the last sentence of paragraph F.3.a(2).

b. An inventory of all ski area water facilities and original water rights is included in Appendix D of this permit and shall be updated by the holder upon reissuance of this permit, upon installation or removal of a ski area water facility, when a listed ski area water facility is no longer authorized by this permit, or when an original water right is no longer used for operation of the ski area.

c. Original water rights must be established in accordance with applicable state law. The holder, not the United States, shall bear the cost of establishing, acquiring, maintaining, and perfecting original water rights, including any original water rights owned solely or jointly by the United States.

d. Original water rights owned solely by the United States and the United States’ interest in jointly owned original water rights shall remain in federal ownership. Notwithstanding the holder’s obligation to maintain original water rights owned by the United States, the United States reserves the right to take any action necessary to maintain and protect those water rights, including submitting any applications or other filings that may be necessary to protect the water rights.

4. Ensuring Sufficiency of Water Rights and Water for Permitted Ski Area Operations.

a. Where the United States solely or jointly owns water rights used by the holder, the Forest Service shall not divide or transfer ownership of or seek any change in those water rights that would adversely affect their availability for operation of the ski area during the term of this permit, unless required to comply with a statute or an involuntary court order that is binding on the Forest Service.

b. Where the holder solely or jointly owns original water rights, the holder shall not divide or transfer ownership of or seek any change in those water rights that would adversely affect their availability for operation of the ski area during the term of this permit, unless approved in writing in advance by the authorized officer. In deciding whether to grant this approval, the authorized officer shall consider any documentation prepared by the holder’s qualified hydrologist or licensed engineer demonstrating that such action will not result in a lack of a sufficient quantity of water to operate the permitted portion of the ski area.

c. At any time and solely within its discretion, the holder may seek to change, abandon, lease, divide, or transfer ownership of or take other actions with respect to acquired water rights. Following such actions, paragraph F.1.e shall apply to the associated ski area water facilities.

5. Transfer of Certain Water Rights With Sale of the Ski Area Improvements.

a. Upon termination or revocation of this permit, the holder shall offer to sell the holder's interest in any solely or jointly owned original water rights at market value to the succeeding permit holder. If the succeeding permit holder declines to purchase original water rights owned solely by the holder, the holder may transfer them to a third party. If the succeeding permit holder declines to purchase the holder's interest in original water rights jointly held with the United States, the holder shall offer to sell that interest at market value to the United States. If the United States declines to purchase that interest, the holder may abandon, divide, lease, or transfer its interest at its sole discretion. This clause imposes no restrictions on acquired water rights. There are no restrictions on the transfer or abandonment of acquired water rights. In all instances, the holder shall retain the full amount of any consideration paid for water rights. Following such actions, paragraph F.1.e shall apply to the associated ski area water facilities.

b. If the Forest Service does not reauthorize the ski area, the holder may submit a proposal to the Forest Service for a permit authorizing a different use for the ski area water facilities. If a different use is not authorized for those water facilities, the holder shall remove them from NFS lands. The holder may, in its sole discretion, abandon, divide, lease, or transfer any water rights solely owned by the holder. The holder shall offer to sell to the United States the holder's interest in original water rights jointly owned with the United States at market value. If the United States declines to purchase that interest, the holder may abandon, divide, lease, or transfer its interest at its sole discretion.

**G. DAMAGE TO UNITED STATES PROPERTY.** The holder has an affirmative duty to protect from damage the land, property, and other interests of the United States that are associated with the use and occupancy authorized by this permit. Damage includes but is not limited to destruction of or damage to NFS lands covered by this permit, fire suppression costs, and destruction of or damage to government-owned improvements covered by this permit.

1. The holder shall be liable for all injury, loss, or damage, including fire suppression, or other costs in connection with rehabilitation or restoration of natural resources associated with the use and occupancy authorized by this permit. Compensation shall include but not be limited to the value of resources damaged or destroyed, the costs of restoration, cleanup, or other mitigation, fire suppression or other types of abatement costs, and all administrative, legal (including attorney's fees), and other costs in connection therewith.

2. The holder shall be liable for damage to all roads and trails of the United States open to public use caused by use of the holder or the holder's heirs, assigns, agents, employees, contractors, or lessees to the same extent as provided under clause IV.G.1, except that liability shall not include reasonable and ordinary wear and tear.

**H. HEALTH AND SAFETY.** The holder shall address the health and safety of its employees, agents, and clients by having trained and qualified staff, and utilizing properly maintained equipment. The holder in accordance with applicable federal and state law, shall avoid situations, or conditions that cause or threatens to cause a hazard to public health or the safety of the holder's employees, agents, or clients. This clause does not alter in any way the statutory protections afforded to ski areas with respect to inherent risk or common law protections afforded to ski areas through the assumption of risk doctrine. The holder shall as soon as practicable notify the authorized officer of all serious incidents that occur in connection with such activities. The Forest Service has no duty under the terms of this permit to inspect the permit area or operations and activities of the holder for hazardous conditions or compliance with health and safety standards.

**I. ENVIRONMENTAL PROTECTION**

1. For purposes of clauses IV.I and V, "hazardous material" shall mean (a) any hazardous substance under section 101(14) of the Comprehensive Environmental Response, Compensation, and Liability Act (CERCLA), 42 U.S.C. § 9601(14); (b) any pollutant or contaminant under section 101(33) of CERCLA, 42 U.S.C. § 9601(33); (c) any petroleum product or its derivative, including fuel oil, and waste oils; and (d) any hazardous substance, extremely hazardous substance, toxic substance, hazardous waste, ignitable, reactive or corrosive materials, pollutant, contaminant, element, compound, mixture, solution or substance that may pose a present or potential hazard to human health or the environment under any applicable environmental laws.

2. The holder shall avoid damaging or contaminating the environment, including but not limited to the soil, vegetation (such as trees, shrubs, and grass), surface water, and groundwater, during the holder's use and occupancy of the permit area. Environmental damage includes but is not limited to all costs and damages associated with or resulting from the release or threatened release of a hazardous material occurring during or as a result of activities of the holder or the holder's heirs, assigns, agents, employees, contractors, or lessees on, or related to, the lands, property, and other interests covered by this permit. If the environment or any government property covered by this permit becomes damaged in connection with the holder's use and occupancy, the holder shall as soon as practicable repair the damage or replace the damaged items to the satisfaction of the authorized officer and at no expense to the United States.

3. The holder shall as soon as practicable, as completely as possible, and in compliance with all applicable laws and regulations abate any activity or condition arising out of or relating to the authorized use and occupancy that causes or threatens to cause harm to the environment, including areas of vegetation or timber, fish or other wildlife populations, their habitats, or any other natural resources.

**J. INDEMNIFICATION OF THE UNITED STATES.** The holder shall indemnify, defend, and hold harmless the United States for any costs, damages, claims, liabilities, and judgments arising from past, present, and future acts or omissions of the holder in connection with the use and occupancy authorized by this permit. This indemnification provision includes but is not limited to acts and omissions of the holder or the holder's heirs, assigns, agents, employees, contractors, or lessees in connection with the use and occupancy authorized by this permit which result in (1) violations of any laws and regulations which are now or which may in the future become applicable, including but not limited to the environmental laws listed in clause V.A of this permit; (2) judgments, claims, demands, penalties, or fees assessed against the United States; (3) costs, expenses, and damages incurred by the United States; or (4) the release or threatened release of any solid waste, hazardous waste, hazardous materials, pollutant, contaminant, oil in any form, or petroleum product into the environment. The authorized officer may prescribe terms that allow the holder to replace, repair, restore, or otherwise undertake necessary curative activities to mitigate damages in addition or as an alternative to monetary indemnification.

**K. INSURANCE.** The holder shall furnish proof of insurance, such as a certificate of insurance, to the authorized officer prior to issuance of this permit and each year thereafter that this permit is in effect. The Forest Service reserves the right to review the insurance and require any changes needed to ensure adequate coverage of the United States in connection with the authorized use and occupancy. The holder shall send an authenticated copy of any insurance policy obtained pursuant to this clause to the authorized officer immediately upon issuance of the policy. Any insurance policies obtained by the holder pursuant to this clause shall name the United States as an additional insured, and the additional insured provision shall provide for insurance coverage for the United States as required under this clause. The holder shall give 30 days prior written notice to the authorized officer of cancellation of the insurance policy by the holder or any modification to the insurance policy by the holder. Additionally, the holder shall immediately notify the authorized officer of cancellation of the policy by the insurance company. The certificate of insurance, the authenticated copy of the insurance policy, and written notice of cancellation or modification of insurance policies should be sent to Forest Supervisor, Uinta-Wasatch-Cache National Forest, 857 West South Jordan Parkway, South Jordan, UT 84095. Minimum amounts of coverage and other insurance requirements are subject to change at the sole discretion of the authorized officer on the anniversary date of this permit.

1. The holder shall have in force liability insurance covering losses associated with the use and occupancy authorized by this permit arising from personal injury or death and third-party property damage in the minimum amount of:

\$ (b)(4) for injury or death to one person per occurrence;

\$ (b)(4) for injury or death to more than one person per occurrence; and

\$ (b)(4) for third-party property damage per occurrence.

2. Depending on the holder's operations, the Forest Service may require the holder to demonstrate the availability of funds to address any release or threatened release of hazardous materials that may occur in connection with the holder's use and occupancy. Any requirements imposed would be established case by case by the authorized officer based on the degree of environmental risk from the holder's operations. The storage and use of normal maintenance supplies in nominal amounts generally would not trigger financial assurance requirements.

**L. BONDING.** The authorized officer may require the holder to furnish a surety bond or other security for any of the obligations imposed by the terms and conditions of this permit or any applicable law, regulation, or order.

## **V. RESOURCE PROTECTION**

**A. COMPLIANCE WITH ENVIRONMENTAL LAWS.** The holder shall in connection with the use and occupancy authorized by this permit comply with all applicable federal, state, and local environmental laws and regulations, including but not limited to those established pursuant to the Resource Conservation and Recovery Act, as amended, 42 U.S.C. 6901 *et seq.*, the Federal Water Pollution Control Act, as amended, 33 U.S.C. 1251 *et seq.*, the Oil Pollution Act, as amended, 33 U.S.C. 2701 *et seq.*, the Clean Air Act, as amended, 42 U.S.C. 7401 *et seq.*, CERCLA, as amended, 42 U.S.C. 9601 *et seq.*, the Toxic Substances Control Act, as amended, 15 U.S.C. 2601 *et seq.*, the Federal Insecticide, Fungicide, and Rodenticide Act, as amended, 7 U.S.C. 136 *et seq.*, and the Safe Drinking Water Act, as amended, 42 U.S.C. 300f *et seq.*

**B. WATER POLLUTION.** No waste or by-product shall be discharged into water if it contains any substance in concentrations which will result in harm to fish and wildlife, or to human water supplies. Storage facilities for materials capable of causing water pollution, if accidentally discharged, shall be located so as to prevent any spillage into waters or channels leading into water that would result in harm to fish and wildlife or to human water supplies.

**C. ESTHETICS.** The holder shall protect the scenic esthetic values of the permit area and the adjacent land to the greatest extent possible during construction, operation, and maintenance of the authorized improvements.

**D. VANDALISM.** The holder shall take reasonable measures to prevent and discourage vandalism or disorderly conduct and when necessary shall contact the appropriate law enforcement officer to address these problems.

**E. HERBICIDE AND PESTICIDE USE.** Herbicides and pesticides may not be used outside of buildings to control undesirable woody and herbaceous vegetation, aquatic plants, insects, rodents, or fish without the prior written approval of the authorized officer. A request for approval of planned uses of pesticides shall be submitted annually by the holder on the due date established by the authorized officer. The report shall cover a 12-month period of planned use beginning 3 months after the reporting date. Information essential for review shall be provided in the form specified. Exceptions to this schedule may be allowed, subject to emergency request and approval, only when unexpected outbreaks of pests require control measures which were not anticipated at the time an annual report was submitted. Only those materials registered by the U.S. Environmental Protection Agency for the specific purpose planned shall be authorized for use on NFS lands. Label instructions and all applicable laws and regulations shall be strictly followed in the application of pesticides and disposal of excess materials and containers.

**F. ARCHAEOLOGICAL AND PALEONTOLOGICAL DISCOVERIES.** The holder shall immediately notify the authorized officer of all antiquities or other objects of historic or scientific interest, including but not limited to historic or prehistoric ruins, fossils, or artifacts discovered in connection with the use and occupancy authorized by this permit. The holder shall leave these discoveries intact and in place until directed otherwise by the authorized officer. Protective and mitigative measures specified by the authorized officer shall be the responsibility of the holder.

**G. NATIVE AMERICAN GRAVES PROTECTION AND REPATRIATION (NAGPRA).** In accordance with 25 U.S.C. 3002(d) and 43 CFR 10.4, if the holder inadvertently discovers human remains, funerary objects, sacred objects, or objects of cultural patrimony on NFS lands, the holder shall immediately cease work in the area of the discovery and shall make a reasonable effort to protect and secure the items. The holder shall immediately notify the authorized officer by telephone of the discovery and shall follow up with written confirmation of the discovery. The activity that resulted in the inadvertent discovery may not resume until 30 days after the authorized officer certifies receipt of the written confirmation, if resumption of the activity is otherwise lawful, or at any time if a binding written agreement has been executed between the Forest Service and the affiliated Indian tribes that adopts a recovery plan for the human remains and objects.

**H. PROTECTION OF HABITAT OF THREATENED, ENDANGERED SPECIES.** The location of sites within the permit area needing special measures for protection of plants or animals listed as threatened or endangered under the Endangered Species Act (ESA) of 1973, 16 U.S.C. 531 *et seq.*, as amended, may be identified on the ground or shown on a separate map. The map shall be attached to this permit as an appendix. The holder shall take any protective and mitigative measures specified by the authorized officer. If protective and mitigative measures prove inadequate, if other sites within the permit area containing threatened or endangered species are discovered, or if new species are listed as threatened or endangered, or if critical habitat is designated under the ESA the authorized officer may specify additional protective and mitigative measures. Discovery of these areas by the holder or the Forest Service shall be promptly reported to the other party.

**I. CONSENT TO STORE HAZARDOUS MATERIALS.** The holder shall not store any hazardous materials at the site without prior written approval from the authorized officer. This approval shall not be unreasonably withheld. If the authorized officer provides approval, this permit shall include (or in the case of approval provided after this permit is issued, shall be amended to include) specific terms addressing the storage of hazardous materials, including the specific type of materials to be stored, the volume, the type of storage, and a spill plan. Such terms shall be proposed by the holder and are subject to approval by the authorized officer.

1. If the holder receives consent to store hazardous material, the holder shall identify to the Forest Service any hazardous material to be stored at the site. Such identification information shall be consistent with column (1) of the table of hazardous materials and special provisions enumerated at 49 CFR 172.101 whenever the hazardous material appears in that table. For hazard communication purposes, the holder shall maintain Material Safety Data Sheets for any stored hazardous chemicals, consistent with 29 CFR 1910.1200(c) and (g). In addition, all hazardous materials stored by the holder shall be used, labeled, stored, transported, and disposed of in accordance with all applicable federal, state, and local laws and regulations.

2. If hazardous materials are used or stored at the site, the authorized officer may require the holder to deliver and maintain a surety bond in accordance with clause IV.L.

3. The holder shall not release any hazardous material as defined in clause IV.I onto land or into rivers, streams, impoundments, or natural or man-made channels leading to them. All prudent and safe attempts must be made to contain any release of these materials. The authorized officer may specify conditions that must be met, including conditions more stringent than those imposed by federal, state, and local regulations, to prevent releases and protect natural resources.

**J. CLEANUP AND REMEDIATION**

1. The holder shall immediately notify all appropriate response authorities, including the National Response Center and the Forest Service authorized officer or the authorized officer's designated representative, of any oil discharge or of the release of a hazardous material in the permit area in an amount greater than or equal to its reportable quantity, in accordance with 33 CFR Part 153, Subpart B, and 40 CFR Part 302. For the purposes of this requirement, "oil" is defined by section 311(a)(1) of the Clean Water Act, 33 U.S.C. 1321(a)(1). The holder shall immediately notify the authorized officer or the authorized officer's designated representative of any release or threatened release of any hazardous material in or near the permit area which may be harmful to public health or welfare or which may adversely affect natural resources on federal lands.

2. Except with respect to any federally permitted release as that term is defined under section 101(10) of CERCLA, 42 U.S.C. 9601(10), the holder shall clean up or otherwise remediate any release, threat of release, or discharge of hazardous materials that occurs either in the permit area or in connection with the holder's activities in the permit area, regardless of whether those activities are authorized under this permit. The holder shall perform cleanup or remediation immediately upon discovery of the release, threat of release, or discharge of hazardous materials. The holder shall perform the cleanup or remediation to the satisfaction of the authorized officer and at no expense to the United States. Upon revocation or termination of this permit, the holder shall deliver the permit area to the Forest Service free and clear of contamination.

**K. CERTIFICATION UPON REVOCATION OR TERMINATION.** If the holder uses or stores hazardous materials at the site, upon revocation or termination of this permit the holder shall provide the Forest Service with a report certified by a professional or professionals acceptable to the Forest Service that the permit area is uncontaminated by the presence of hazardous materials and that there has not been a release or discharge of hazardous materials upon the permit area, into surface water at or near the permit area, or into groundwater below the permit area during the term of the permit. If a release or discharge has occurred, the professional or professionals shall document and certify that the release or discharge has been fully remediated and that the permit area is in compliance with all applicable federal, state, and local laws and regulations.

**L. ENVIRONMENTAL SITE REPORT.** An environmental site report prepared by the holder documenting the known history of the permit area with regard to the storage, release, or disposal of hazardous materials is attached to and made a part of this permit as Appendix E. Upon revocation or termination of this permit, the holder shall prepare another environmental site report, which shall document the environmental condition of the permit area at that time and describe any storage, release, or disposal of hazardous materials during the holder's use and occupancy of the permit area. Both environmental site reports prepared by the holder shall be subject to written approval by the authorized officer. A comparison of the two reports shall assist the authorized officer in determining whether any environmental cleanup or restoration is required. Any cleanup or restoration shall be completed promptly by the holder in accordance with all applicable federal, state, and local laws and regulations.

**M. WATER WELLS AND ASSOCIATED PIPELINES**

1. Other Jurisdictional Requirements. Clause IV.D governs water facilities and water rights. The holder shall obtain all required state and local water permits, licenses, registrations, certificates, or rights and shall provide a copy of them to the authorized officer. For new wells, this information shall be provided prior to disturbing NFS lands for the purpose of water use or development.

2. Well Construction or Development. For new or reconstruction of existing wells, the holder shall prepare a well construction and development plan and submit it to the authorized officer for approval. The well development and construction plan must have prior written approval from the authorized officer before well construction or development is initiated. The holder shall follow applicable federal, state, and local standards for design, construction, and development of new wells or reconstruction of existing wells. If such standards do not exist, the holder shall follow applicable standards issued by the American Society for Testing and Materials (ASTM), American Water Works

Association (AWWA), or National Ground Water Association (NGWA). The construction and development plan must identify all potential sources for any proposed water injection during well construction or development. Only non-chlorinated, potable water may be injected during construction or development of wells to be used for monitoring or water withdrawal. Copies of all documentation for drilling, constructing, or developing wells, including all drilling, boring, and well construction logs, shall be provided to the authorized officer within 60 days of completion of work.

3. Water Conservation Plan. The holder shall prepare and submit for written approval by the authorized officer a water conservation plan utilizing appropriate strategies to limit the amount of water removed from NFS lands.

4. Well Decommissioning. The holder shall properly decommission and abandon all wells that are no longer needed or maintained in accordance with applicable federal, state, and local standards for water well abandonment. If such standards do not exist, the holder shall follow applicable standards issued by the ASTM, AWWA, or NGWA. At least 30 days prior to initiation of well decommissioning, the holder shall submit a well decommissioning plan to the authorized officer. The well decommissioning plan shall have written approval from the authorized officer before well decommissioning is initiated. All documentation of well decommissioning shall be provided to the authorized officer within 60 days of completion of the work.

## **VI. LAND USE FEES**

**A. NEW LAND USE FEE SYSTEM.** The Forest Service shall adjust and calculate land use fees authorized by this permit to reflect any revisions to land use fee provisions in 16 U.S.C. 497c or to comply with any new land use fee system based on market value that may be adopted by statute or otherwise after issuance of this permit.

**B. SKI AREA PERMIT FEE CALCULATION.** The annual ski area permit fee (SAPF) due the United States for the activities authorized by this permit shall be calculated using the following formula:

SAPF =  $(.015 \times \text{AGR in bracket 1}) + (.025 \times \text{AGR in bracket 2}) + (.0275 \times \text{AGR in bracket 3}) + (.04 \times \text{AGR in bracket 4})$ , where:

SAPF = the ski area permit fee for use of NFS lands;

AGR = adjusted gross revenue;

AGR =  $[(\text{LT} + \text{SS}) \times (\text{proration } \%)] + \text{GRAF}$ , prorated as applicable;

LT = revenue from sales of alpine and Nordic lift tickets and passes;

SS = revenue from alpine and Nordic ski school operations;

Proration % = the factor used to prorate LT and SS revenue between NFS lands and private land in the ski area; and

GRAF = gross year-round revenue from ancillary facilities located on NFS lands, prorated as applicable.

1. SAPF Formula. The SAPF shall be calculated by summing the products of the amount of the holder's AGR that falls into each of the four revenue brackets multiplied by the applicable percentage rate, as shown in the table below. AGR shall be determined in accordance with clause VI.B.2. The SAPF shall be calculated based on the holder's fiscal year, unless mutually agreed otherwise by the holder and the authorized officer.

The four revenue brackets shall be adjusted annually using the consumer price index (CPI-U) issued in FSH 2709.11, chapter 30. The revenue brackets shall be indexed for the previous calendar year. The holder's AGR for any fiscal year shall not be split into more than one set of indexed brackets. Only the revenue in each bracket shall be updated annually. The percentage rates shall not change.

The revenue brackets and percentages in FSH 2709.11, 38.12, exhibit 01, shall be used as shown in the preceding formula to calculate the SAPF. The revenue brackets for FY2011 through 2016 are shown below.

---

Revenue Brackets\* and Corresponding Percentage Rates

---

Holder FY	Bracket 1 1.5%	Bracket 2 2.5%	Bracket 3 2.75%	Bracket 4 4%
FY 2011 CPI: 1.012	All revenue below \$4,285,000	\$4,285,000 to <\$21,431,000	\$21,431,000 to \$71,437,000	All revenue over \$71,437,000
FY 2012 CPI: 1.036	All revenue below \$4,439,000	\$4,439,000 to <\$22,203,000	\$22,203,000 to \$74,009,000	All revenue over \$74,009,000
FY 2013 CPI: 1.014	All revenue below \$4,501,000	\$4,501,000 to <\$22,514,000	\$22,514,000 to \$75,045,000	All revenue over \$75,045,000
FY 2014 CPI: 1.020	All revenue below \$4,591,000	\$4,591,000 to <\$22,964,000	\$22,964,000 to <\$76,546,000	All revenue over \$76,546,000
FY2015 CPI: 1.020	All revenue below \$4,683,000	\$4,683,000 to <\$23,423,000	\$23,423,000 to \$78,077,000	All revenue over \$78,077,000
FY2016 CPI: 1.002	All revenue below \$4,692,000	\$4,692,000 to <\$23,470,000	\$23,470,000 to \$78,233,000	All revenue over \$78,233,000

\*The Washington Office, Director of Recreation, Heritage, and Volunteer Resources, updates the revenue brackets annually, based on the Consumer Price Index (CPI-U), Table A which is published monthly at <http://www.bls.gov>. The CPI is revised and issued annually in section 97. Currently the table is located at <ftp://ftp.bls.gov/pub/special.requests/cpi/cpi.ai.txt>.

The bracket update is accomplished by using the change in the CPI-U for "All Urban Consumers" index for the month of July and is based on the percentage increase or decrease for the preceding calendar year. This index base period is 1982-84=100.



For example, the 2011 adjustment uses the change between July 2009 and July 2010, "Not Seasonally Adjusted" values.

2. Calculation of AGR. AGR shall be calculated by summing the year-round revenue from the sale of lift tickets and ski school operations prorated for use of NFS lands and from GRAF, prorated as applicable.

a. The following shall be included in AGR:

(1) Prorated LT. Year-round revenue from sales of alpine and Nordic ski area passes and lift tickets, including revenue generated on private land (such as from lift tickets sold on private land), prorated according to the percentage of use between NFS lands and private land in the ski area per clause VI.B.3.a and VI.B.3.b;

(2) Prorated SS. Revenue from alpine and Nordic ski school operations, including lessons provided to teach alpine or Nordic skiing or other winter sports activities, such as racing, snowboarding, or snowshoeing, even if the lessons are purchased on private land, prorated according to the percentage of use between NFS lands and private land in the ski area per clause VI.B.3.a and VI.B.3.b;

(3) GRAF, Prorated As Applicable. Gross year-round revenue from temporary and permanent ancillary facilities, including all the holder's or subholder's lodging, food service, rental shops, parking, and other ancillary operations, located on NFS lands in the permit area, prorated, as applicable, according to the percentage of use between NFS lands and private land in the ski area per clause VI.B.3.c. Revenue generated from ancillary facilities on private land shall not be included in AGR;

(4) Bartered Goods and Complimentary Lift Tickets. The market price of bartered goods and complimentary lift tickets offered for commercial or other promotional purposes, such as for advertising. The value of bartered goods and complimentary lift tickets offered for commercial or other promotional purposes shall be categorized as LT, SS, or GRAF, as appropriate; and

(5) Special Event Revenue. Revenue from events such as food festivals, foot races, and concerts on NFS lands in the permit area. Special event revenue shall be included in the AGR formula as LT, SS, or GRAF, as applicable. The revenue shall be prorated according to the percentage of use between NFS lands and private land per clause VI.B.3.

Discriminatory pricing, e.g., pricing based solely on race, religion, sex, national origin, or place of residence, is prohibited under clause III.N or III.O, but if it occurs, the amount that would have been received had discriminatory pricing not occurred shall be included in AGR.

b. The following shall be excluded from AGR:

(1) Revenue from sales of operating equipment;

(2) Refunds;

(3) Rent paid to the holder by subholders or lessees;

(4) Sponsor contributions to special events;

(5) Employee gratuities and employee lift tickets;

(6) Lift tickets and passes provided for public safety or public service purposes (such as for the National Ski Patrol or for volunteers to assist in the Special Olympics);

(7) Discounts; and

(8) Any other goods and services (other than bartered goods and complimentary lift tickets offered for commercial or other promotional purposes) for which the holder receives no money.

3. Proration of Revenue. Alpine and Nordic revenue shall be prorated separately. Prorated revenues shall be added together and summed with GRAF to produce AGR. One or more of the following methods, as appropriate, shall be used to prorate revenue:

a. Alpine revenue shall be prorated using the slope transport feet percentage (STFP), per the direction in FSM 2715.11c, effective in 1992. Only uphill devices (lifts, tows, and tramways) that are fundamental to the winter sports operation (usually those located on both federal and private land) shall be included in the calculation. People movers whose primary purpose is to shuttle people between parking areas or between parking areas and lodges and offices shall not be included.

b. Nordic revenue shall be prorated using the percentage of Nordic trail length on NFS lands to total Nordic trail length.

c. For ancillary facilities that are partially located on NFS lands, the ratio of the facility square footage located on NFS lands to the total facility square footage shall be calculated, and the revenue for ancillary facilities shall be prorated in accordance with this ratio. Special event revenue allocatable to GRAF shall be prorated by the ratio of use on NFS lands to the total use.

4. Absence of AGR. In cases when the holder has no AGR for a given fiscal year, the holder shall pay a land use fee of \$2 per acre for NFS lands under permit or a percentage of the appraised value of NFS lands under permit, at the discretion of the authorized officer.

**C. SAPF PAYMENTS.** Reports and deposits shall be sent or delivered to the collection officer, USDA, Forest Service, at the address furnished by the authorized officer. Checks or money orders shall be made payable to USDA, Forest Service.

1. The holder shall calculate and submit an advance payment which is due by the beginning of the holder's payment cycle. The advance payment shall equal 20 percent of the holder's average SAPF for 3 operating years, when available. When past SAPF information is not available, the advance payment shall equal 20 percent of the SAPF, based on the prior holder's average SAPF or projected AGR. For ski areas not expected to generate AGR for a given payment cycle, advance payment of the SAPF as calculated in clause VI.B.4 shall be made. The advance payment shall be credited toward the total SAPF for the payment cycle.

2. The holder shall report sales, calculate the SAPF due based on a tentative percentage rate, and make interim payments each calendar month, except for periods in which no sales take place and the holder has notified the authorized officer that the operation has entered a seasonal shutdown for a specific period. Reports and payments shall be made by the end of the month following the end of each reportable period. Interim payments shall be credited toward the total SAPF for the payment cycle.

3. Within 90 days after the close of the ski area's payment cycle, the holder shall provide a financial statement, including a completed SAPF information form, Form FS-2700-19a, representing the ski area's financial condition at the close of its business year and an annual operating statement reporting the results of operations, including a final

payment which includes year-end adjustments for the holder and each subholder for the same period. Any balance that exists may be credited and applied against the next payment due or refunded, at the discretion of the holder.

4. Within 30 days of receipt of a statement from the Forest Service, the holder shall make any additional payment required to ensure that the correct SAPF is paid for the past year's operations.
5. All SAPF calculations and records of sales are subject to review or periodic audit as determined by the authorized officer. Errors in calculation or payment shall be corrected as needed for conformance with those reviews or audits. In accordance with clause VI.E, interest and penalties shall be assessed on additional fees due as a result of reviews or audits.

**D. CORRECTION OF ERRORS.** Correction of errors includes any action necessary to calculate the holder's sales or slope transport feet percentage or to make any other determination required to calculate SAPFs accurately. For SAPF calculation purposes, an error may include:

1. Misreporting or misrepresentation of amounts;
2. Arithmetical mistakes;
3. Typographical mistakes; or
4. Variation from generally accepted accounting principles (GAAP), when such variations are inconsistent with the terms of this permit.

Correction of errors shall be made retroactively to the date the error was made or to the previous audit period, whichever is more recent, and past SAPFs shall be adjusted accordingly.

**E. FEE PAYMENT ISSUES**

1. Crediting of Payments. Payments shall be credited on the date received by the deposit facility, except that if a payment is received on a non-workday, the payment shall not be credited until the next work day.
2. Disputed Fees. Fees are due and payable by the due date. Disputed fees must be paid in full. Adjustments will be made if dictated by settlement terms or an appeal decision.
3. Late Payments

(a) Interest. Pursuant to 31 U.S.C. 3717 *et seq.*, interest shall be charged on any fee amount not paid within 30 days from the date it became due. The rate of interest assessed shall be the higher of the Prompt Payment Act rate or the rate of the current value of funds to the Treasury (i.e., the Treasury tax and loan account rate), as prescribed and published annually or quarterly by the Secretary of the Treasury in the Federal Register and the Treasury Fiscal Requirements Manual Bulletins. Interest on the principal shall accrue from the date the fee amount is due.

(b) Administrative Costs. If the account becomes delinquent, administrative costs to cover processing and handling the delinquency shall be assessed.

(c) Penalties. A penalty of 6% per annum shall be assessed on the total amount that is more than 90 days delinquent and shall accrue from the same date on which interest charges begin to accrue.

(d) Termination for Nonpayment. This permit shall terminate without the necessity of prior notice and opportunity to comply when any permit fee payment is 90 calendar days from the due date in arrears. The holder shall be responsible for the delinquent fees, as well as any other costs of restoring the site to its original condition, including hazardous waste cleanup.

4. Administrative Offset and Credit Reporting. Delinquent fees and other charges associated with the permit shall be subject to all rights and remedies afforded the United States pursuant to 31 U.S.C. 3711 *et seq.* and common law. Delinquencies are subject to any or all of the following:

- (a) Administrative offset of payments due the holder from the Forest Service.
- (b) If in excess of 60 days, referral to the Department of the Treasury for appropriate collection action as provided by 31 U.S.C. 3711(g)(1).
- (c) Offset by the Secretary of the Treasury of any amount due the holder, as provided by 31 U.S.C. 3720 *et seq.*
- (d) Disclosure to consumer or commercial credit reporting agencies.

**F. ACCESS TO RECORDS.** For the purpose of administering this permit (including ascertaining that the correct land use fee was paid), the holder shall make all accounting books and supporting records for the authorized operations, as well as those of lessees operating in the permit area, available for review by the Forest Service or other federal agencies authorized to review the Forest Service activities. Review of accounting books and supporting records shall be made at dates convenient to the holder and reviewers. Financial information so obtained shall be kept confidential to the extent permitted by law. The holder shall retain these records and keep them available for review for 5 years after they were generated, unless otherwise approved by the authorized officer in writing.

**G. ACCOUNTING RECORDS.** The holder shall follow GAAP or other comprehensive bases of accounting acceptable to the Forest Service in recording financial transactions and in reporting results to the authorized officer. When requested by the authorized officer, the holder at its own expense shall have the annual accounting reports audited or prepared by a licensed independent accountant acceptable to the Forest Service. The holder shall require lessees to comply with these same requirements. At a minimum, the holder's or lessees' accounting system shall include:

- 1. Systematic internal controls, including recording by type of business the gross receipts derived from all operations conducted under this permit. Gross receipts should be recorded daily and, if possible, deposited into a bank account without reduction by disbursements. Receipt entries shall be documented by cash-register tapes, sale invoices, rental records, cash accounts from other sources, or some other means.
- 2. A permanent record of capital investments in facilities (including a depreciation schedule).
- 3. Generation and maintenance of such other records and accounts as may be specified by the authorized officer.

## **VII. REVOCATION, SUSPENSION, AND TERMINATION**

**A. REVOCATION AND SUSPENSION.** The authorized officer may revoke or suspend this permit in whole or in part:

- 1. For noncompliance with federal, state, or local law.
- 2. For noncompliance with the terms and conditions of this permit.
- 3. For abandonment or other failure of the holder to exercise the privileges granted.
- 4. With the consent of the holder.

5. For specific and compelling reasons in the public interest.

Prior to revocation or suspension, other than immediate suspension under clause VII.C, the authorized officer shall give the holder (and if applicable, the operator) written notice of the grounds for revocation or suspension. In the case of revocation or suspension based on clause VII.A.1, VII.A.2, or VII.A.3, the authorized officer shall give the holder a reasonable period, not to exceed 90 days, to cure any noncompliance.

**B. REVOCATION FOR SPECIFIC AND COMPELLING REASONS IN THE PUBLIC INTEREST**

The authorized officer may revoke this permit during its term if the Forest Service determines through the process of amending or revising the applicable land management plan that the use and occupancy authorized by this permit should be changed for specific and compelling reasons in the public interest, other than a determination under clause IV.E. that the authorized improvements or the permit area cannot be safely occupied. Prior to revoking the permit under this clause, the authorized officer shall give the holder 90 days written notice to the holder, provided that the authorized officer may prescribe a shorter notice period if justified by the public interest. The Forest Service shall then have the right to purchase the holder's authorized improvements, remove them or require the holder to relocate or remove them. The Forest Service shall be obligated to pay the lesser of (1) the cost of relocation of the authorized improvements and damages resulting from their relocation that are caused by the Forest Service or (2) the value of the authorized improvements as determined by the Forest Service through an appraisal of the market value of the improvements based on the Uniform Appraisal Standards for Federal Land Acquisitions (Uniform Standards). Where appropriate under the Uniform Standards, the potential of the improvements to generate income over the remainder of the term of the permit may be considered, but any consideration of future potential for income production shall be limited to the remainder of the permit term. If this amount is fixed by agreement between the authorized officer and the holder, that amount shall be accepted by the holder in full satisfaction of all claims against the United States under this clause. If agreement is not reached, the authorized officer shall determine the amount to be paid, which shall be set forth in the revocation decision. A payment made pursuant to this clause is subject to the availability of appropriations. Nothing in this permit implies that Congress will appropriate funds to cover a deficiency in appropriations.

**C. IMMEDIATE SUSPENSION.** The authorized officer may immediately suspend this permit in whole or in part when necessary to protect public health or safety or the environment. The suspension decision shall be in writing. The holder may request an on-site review with the authorized officer's supervisor of the adverse conditions prompting the suspension. The authorized officer's supervisor shall grant this request within 48 hours. Following the on-site review, the authorized officer's supervisor shall promptly affirm, modify, or cancel the suspension.

**D. APPEALS AND REMEDIES.** Written decisions made by the authorized officer relating to administration of this permit are subject to administrative appeal pursuant to 36 CFR Part 214. Revocation or suspension of this permit shall not give rise to any claim for damages by the holder against the Forest Service, other than as provided in clause VII.B.

**E. TERMINATION.** This permit shall terminate when by its terms a fixed or agreed upon condition, event, or time occurs without any action by the authorized officer. Examples include but are not limited to expiration of the permit by its terms on a specified date and termination upon change of control of the business entity. Termination of this permit is not subject to administrative appeal and shall not give rise to any claim for damages by the holder against the Forest Service.

**F. RIGHTS AND RESPONSIBILITIES UPON REVOCATION OR TERMINATION WITHOUT RENEWAL.** Except as provided in clause VII.B, upon revocation of this permit or termination of this permit without renewal of the authorized use, the authorized officer has the discretion to require the holder to sell or remove all structures and improvements, except those owned by the United States, within a reasonable period prescribed by the authorized officer and to restore the site to the satisfaction of the authorized officer. If the holder fails to sell or remove all structures or

improvements within the prescribed period, they shall become the property of the United States and may be sold, destroyed, or otherwise disposed of without any liability to the United States. However, the holder shall remain liable for all costs associated with their removal, including costs of sale and impoundment, cleanup, and restoration of the site.

**G. CONTINUATION OF OBLIGATIONS AND LIABILITIES BEYOND EXPIRATION OR REVOCATION.**

Notwithstanding the termination or revocation of this permit, its terms and conditions shall remain in effect and shall be binding on the holder and the holder's personal representative, successors, and assignees until all the holder's obligations and liabilities accruing before or as a result of termination or revocation of this permit have been satisfied.

**VIII. MISCELLANEOUS PROVISIONS**

**A. MEMBERS OF CONGRESS.** No member of or delegate to Congress or Resident Commissioner shall benefit from this permit either directly or indirectly, except to the extent the authorized use provides a general benefit to a corporation.

**B. REGULATING SERVICES AND RATES.** The authorized officer shall have the authority to regulate the adequacy and type of services provided the public under this permit and to require that these services conform to satisfactory standards. The holder may be required to furnish a schedule of prices for sales and services authorized by the permit. These prices may be regulated by the authorized officer, provided that the holder shall not be required to charge prices significantly different from those charged by comparable or competing enterprises.

**C. ADVERTISING.** The holder, either orally or in advertisements, signs, circulars, brochures, letterheads, and like materials, shall not misrepresent in any way the accommodations provided, the status of the permit, or the ownership of the permit area or adjacent lands. The fact that the authorized facilities and services are located on the Uinta-Wasatch-Cache National Forest shall be explicitly stated in all the holder's brochures and print advertising regarding the operations authorized by this permit.

**D. CURRENT ADDRESSES.** The holder and the authorized officer shall keep each other informed of current mailing addresses, including those necessary for billing and payment of land use fees.

**E. SUPERSEDED PERMIT.** This permit supersedes a special use permit designated CLP Brighton, LLC, c/o Och-Ziff Real Estate Capital III L.P., SLC419603, dated Apr. 6, 2017.

**F. SUPERIOR CLAUSES.** If there is a conflict between any of the preceding printed clauses and any of the following clauses, the preceding printed clauses shall control.

**THIS PERMIT IS ACCEPTED SUBJECT TO ALL ITS TERMS AND CONDITIONS.**

**BEFORE ANY PERMIT IS ISSUED TO AN ENTITY, DOCUMENTATION MUST BE PROVIDED TO THE AUTHORIZED OFFICER OF THE AUTHORITY OF THE SIGNATORY FOR THE ENTITY TO BIND IT TO THE TERMS AND CONDITIONS OF THE PERMIT.**

ACCEPTED:

NAME AND TITLE OF AUTHORIZED PERSON	SIGNATURE	DATE
Roland Andreasson, Chief Financial Officer Brighton Resort, LLC		

APPROVED:

		May 7, 2018
NAME AND TITLE OF AUTHORIZED OFFICER	SIGNATURE	DATE
David C. Whittekiend, Forest Supervisor		

According to the Paperwork Reduction Act of 1995, an agency may not conduct or sponsor, and a person is not required to respond to a collection of information unless it displays a valid OMB control number. The valid OMB control number for this information collection is 0596-0082. The time required to complete this information collection is estimated to average 1 hour per response, including the time for reviewing instructions, searching existing data sources, gathering and maintaining the data needed, and completing and reviewing the collection of information.


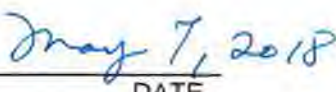
The U.S. Department of Agriculture (USDA) prohibits discrimination in all its programs and activities on the basis of race, color, national origin, age, disability, and where applicable, sex, marital status, familial status, parental status, religion, sexual orientation, genetic information, political beliefs, reprisal, or because all or part of an individual's income is derived from any public assistance. (Not all prohibited bases apply to all programs.) Persons with disabilities who require alternative means for communication of program information (Braille, large print, audiotape, etc.) should contact USDA's TARGET Center at 202-720-2600 (voice and TDD).

To file a complaint of discrimination, write USDA, Director, Office of Civil Rights, 1400 Independence Avenue, SW, Washington, DC 20250-9410 or call toll free (866) 632-9992 (voice). TDD users can contact USDA through local relay or the federal relay at (800) 877-8339 (TDD) or (866) 377-8642 (relay voice). USDA is an equal opportunity provider and employer.

The Privacy Act of 1974 (5 U.S.C. 552a) and the Freedom of Information Act (5 U.S.C. 552) govern the confidentiality to be provided for information received by the Forest Service.

**BEFORE ANY PERMIT IS ISSUED TO AN ENTITY, DOCUMENTATION MUST BE PROVIDED TO THE AUTHORIZED OFFICER OF THE AUTHORITY OF THE SIGNATORY FOR THE ENTITY TO BIND IT TO THE TERMS AND CONDITIONS OF THE PERMIT.**

ACCEPTED:

	
NAME AND TITLE OF AUTHORIZED PERSON	SIGNATURE
Roland Andreasson, Chief Financial Officer	DATE
Brighton Resort, LLC	

APPROVED:

NAME AND TITLE OF AUTHORIZED OFFICER	SIGNATURE	DATE
David C. Whittekiend, Forest Supervisor		

According to the Paperwork Reduction Act of 1995, an agency may not conduct or sponsor, and a person is not required to respond to a collection of information unless it displays a valid OMB control number. The valid OMB control number for this information collection is 0596-0082. The time required to complete this information collection is estimated to average 1 hour per response, including the time for reviewing instructions, searching existing data sources, gathering and maintaining the data needed, and completing and reviewing the collection of information.

The U.S. Department of Agriculture (USDA) prohibits discrimination in all its programs and activities on the basis of race, color, national origin, age, disability, and where applicable, sex, marital status, familial status, parental status, religion, sexual orientation, genetic information, political beliefs, reprisal, or because all or part of an individual's income is derived from any public assistance. (Not all prohibited bases apply to all programs.) Persons with disabilities who require alternative means for communication of program information (Braille, large print, audiotape, etc.) should contact USDA's TARGET Center at 202-720-2600 (voice and TDD).

To file a complaint of discrimination, write USDA, Director, Office of Civil Rights, 1400 Independence Avenue, SW, Washington, DC 20250-9410 or call toll free (866) 632-9992 (voice). TDD users can contact USDA through local relay or the federal relay at (800) 877-8339 (TDD) or (866) 377-8642 (relay voice). USDA is an equal opportunity provider and employer.

The Privacy Act of 1974 (5 U.S.C. 552a) and the Freedom of Information Act (5 U.S.C. 552) govern the confidentiality to be provided for information received by the Forest Service.



(b)(4), (b)(7)(F)

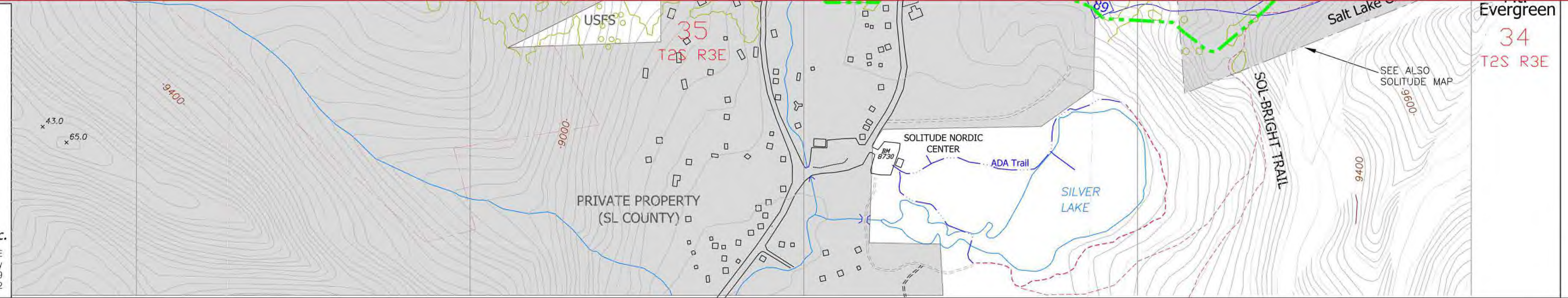
**NOTE**  
Private lands not subject to Forest Service Permit.

**DISCLAIMER**  
This map is intended for conceptual planning. Alpentech is unable to confirm legal boundary locations shown on this map, consequently, all property locations are approximate.

0 400 800 1200  
1" = 400'

North

**Alpen tech, Inc.**  
2871 S. 2870 E.  
Salt Lake City  
Utah 84109  
Phone: 801-486-2662  
www.alpentech.com



**SPECIAL USE PERMIT MAP**  
Current Permit Map: April 2018

**34**  
T2S R3E

SEE ALSO SOLITUDE MAP



UINTA WASATCH-CACHE NATIONAL FOREST  
Salt Lake Ranger District  
6944 S 3000 E  
Salt Lake City, Utah  
801-733-2664



BRIGHTON RESORT  
Brighton, Utah, 84121  
801-891-2000

**APPENDIX B**  
**AUTHORIZED FACILITIES**

The following facilities are authorized by this permit:

A. On Land

- Ski lifts
- Ski trails
- Roads
- Utilities
- Parking facilities and bridges
- Snowmaking systems and facilities
- Points of diversion and water storage facilities
- Water transmission lines
- Buildings, including overnight accommodations, skier services, lounges, and other existing uses
- Yurt
- Signs
- Night lighting
- Avalanche control systems and facilities
- Hiking and mountain bike trails
- Other facilities, structures and infrastructure related to the operation and maintenance of the permit area in providing year-round recreation opportunities.

B. On Water - None

**APPENDIX C**  
**AUTHORIZED SERVICES**

The services authorized under this permit are:

- Alpine skiing
- Snowboarding, certain snow toys (blades, bikes, etc)
- Ski and snowboard school
- Food service
- Retail sales
- Lodging
- Restrooms
- Night skiing
- Equipment Rental
- Weddings
- Mountain Biking
- Terrain Parks
- Frisbee Golf
- Adaptive Skiing and Riding
- Interpretative Programs
- Race Training
- Parking

**APPENDIX D-1**

**INVENTORY OF SKI AREA ORIGINAL WATER RIGHTS, WATER SUPPLIES, AND WATER FACILITIES**

**SKI AREA WATER FACILITIES**

<b>Facility Name</b>	<b>Facility Location</b>	<b>Type of Facility</b>	<b>Capacity</b>	<b>Purpose of Use</b>
Primary Pumphouse	Lower Mountain (Elev. 9080ft)	Snowmaking	1200 Gpm	Main pumphouse to pump water for distribution
Primary Pumphouse Tank	Lower Mountain near Primary PH	Snowmaking	50,000 gallons	Provide back-up water supply for snowmaking
Booster Pumphouse	Upper Mountain (Elev. 9430ft)	Snowmaking	500 Gpm	Pump water for upper mountain snowmaking
Booster Pumphouse	Upper Mountain (Elev. _9,400 ft)	Snowmaking	As needed	Pump water for upper mountain snowmaking
Snowmaking Water Distribution	Distributed across Mountain	Snowmaking	--	Distribution system including pipe, hydrants, and valve stations
Twin Lake Intake and Supply Pipe	Twin Lake Reservoir	Snowmaking	1200+ Gpm	Water Intake from Twin Lakes and Supply Line to Primary Pumphouse
Lake Mary Creek Diversion Dam and Supply Pipe	Lake Mary Creek	Snowmaking	As needed	Water Intake from Lake Mary Creek and 18 inch supply pipe to Primary Pumphouse Tank
30,000 Gallon Tank	Great Western Trail	Storage	30,000 gallons	Culinary water storage for Great Western Mine water supply
Two 100,000 Gallon Tanks	Great Western Trail	Storage	100,000 gallons x2	Culinary water storage for Great Western Mine water supply







Domestic water line	Great Western Trail to Base Area	Water line	--	Underground domestic water line from 30,000 gallon tank to base area buildings
Fire suppression line	Lower mountain near Primary PH to Base Area	Water line	--	Fire suppression water supply
Sewer Piping	Base area	Sewer line	--	Sewage disposal


**OWNER WATER RIGHTS**

State ID #	Owner	Purpose of Use	Decree, License, or Certificate #	Point of Diversion	State Approved Place of Use
None					

# APPENDIX D-2 MAP OF SKI AREAS WATER FACILITIES

NOTES / LEGEND

	USFS Special Use Permit Boundary
	Snowmaking Piping
	Supply Piping
	Culinary Water Piping
	Sewer Piping
	Fire Suppression Line



**Snomatic Controls and Engineering Inc.**  
Green Mountain Building  
4 Britton Lane  
Lyons, NH 03768  
Phone: (603) 795-2900  
Fax: (603) 795-2910  
www.snomatic.com  
Email: info@snomatic.com

**PROJECT TITLE**  
Brighton Resort

**DRAWING TITLE**  
Exhibit 3  
2018 Water Facilities

**Project no.**  
267.1

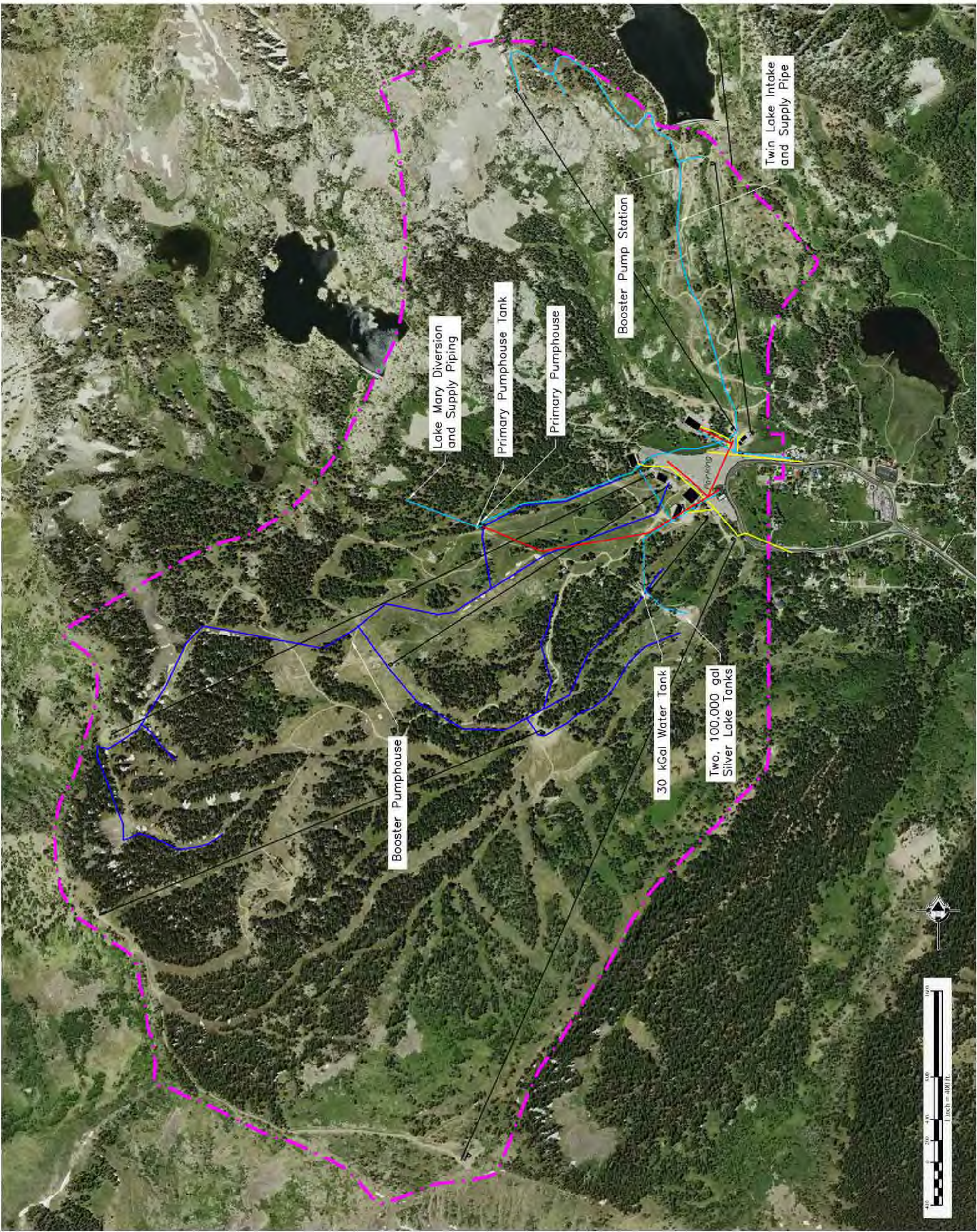
**Drawn by**  
J. Wilkinson

**Date**  
4/13/18

**Scale**  
1" = 400' A0H D SIZE

**Drawing no.**  
BR-Facm2003.2015

**Sheet no.**



**APPENDIX E**  
**ENVIRONMENTAL SITE REPORT**

The following Environmental Site Report is attached to, and made part of this permit:

Phase I Environmental Site Assessment, Ramboll US Corporation, March 2018

Due to file size, this report is on file with the Uinta-Wasatch-Cache National Forest.

## Exhibit A

### Sample of Reporting Suspected Child Abuse or Neglect

AUTHORITY:  
Crime Control Act of 1990 (42 U.S.C. 13031)

Information on suspected child abuse or neglect that the holder or the holder's agent obtains should be reported to [the local law enforcement or child protective services agency, as designated in 28 CFR Part 81 Subpart A] with authority to take emergency action to protect children who are abused or neglected. Retain a copy for your records. Some of the information obtained in this type of reporting may be subject to protection by the Privacy Act 5 U.S.C. sec. 552a.

Date of Initial Call(s):  
January 1, 2013

Name, Title, Organization, Address, Telephone Numbers, Fax Number, and E-Mail Address of Persons Contacted:  
John Doe, Sargent, Smith County Police, 100 Broad Street, Arlington, VA, 703-555-5000, 703-555-5001,  
John.Doe@smithcountypolice.com

Action Taken in Response:  
Report opened and filed

Date of Follow-Up Call(s) or Other Contacts:  
February 1, 2013

Name, Title, Organization, Address, Telephone Numbers, Fax Number, and E-Mail Address of Persons Contacted:  
John Doe, Sargent, Smith County Police; 100 Broad Street, Arlington, VA; 703-555-5000; 703-555-5001,  
John.Doe@smithcountypolice.com

Action Taken in Response:  
Report closed and filed

Permit Holder's Name, Address, and Telephone Numbers:  
James Smith, Smith County Recreation; 120 Broad Street, Arlington, VA; 703-555-5100; 703-555-5101,  
James.Smith@smithcountyrecreation.com

Child's Complete Name, Including Middle Initial Gender Age Date of Birth:  
Jane L. Doe, Female, 10, May 1, 2002

Child's Address and Telephone Numbers:  
555 Main Street, Arlington, VA; 703-555-5201

Name of Child's Parents or Guardian: Thomas Doe  
Relationship: Father

Parents' or Guardian's Address and Telephone Numbers:  
555 Main Street, Arlington, VA; 703-555-5201

Name of Persons Suspected of Abuse or Neglect: Fred Thomas  
Relationship: Counselor

Address and Telephone Numbers of Persons Suspected of Abuse or Neglect:  
755 Broad Street, Arlington, VA; 703-555-5301



Check all that apply:

Physical Injury  Sexual Abuse  Emotional Neglect or Abuse  
 Physical Neglect  Other (specify):

---

State the nature and extent of the current injury, neglect, or sexual abuse to the child in question and the circumstances leading to the suspicion that the child is a victim of abuse or neglect:

Counselor punched child in public view of the class he was supervising.

If known, provide information concerning any previous injury, sexual abuse, or neglect experienced by this child or other children in this child's family, including any previous action taken in response:

None known

State other information that may be helpful in establishing the cause of the child's status:

No information available

Signature and Title of Person Making Report: Signed Here Date: January 1, 2013

Distribution: [Insert the name, address, telephone number, facsimile number, and e-mail address of local law enforcement or child protective services agency, as designated in 28 CFR Part 81, Subpart A]

28