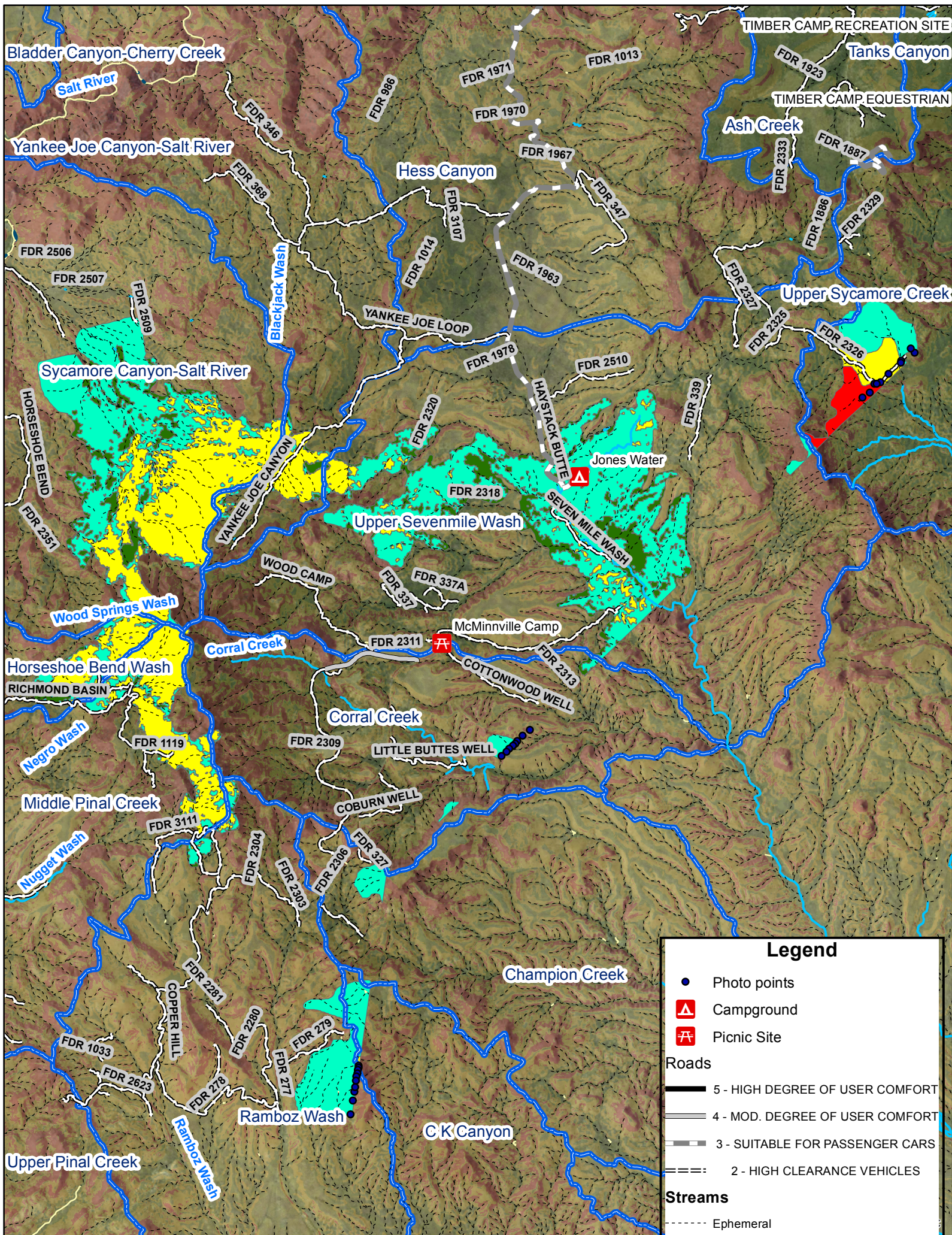
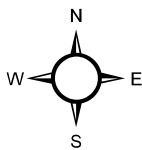


Griffin Soil Burn Severity



Legend

- Photo points
- ▲ Campground
- ⛶ Picnic Site

Roads

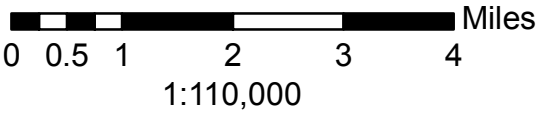
- 5 - HIGH DEGREE OF USER COMFORT
- 4 - MOD. DEGREE OF USER COMFORT
- 3 - SUITABLE FOR PASSENGER CARS
- 2 - HIGH CLEARANCE VEHICLES

Streams

- Ephemeral
- Intermittent
- Perennial
- Other
- ▭ Watersheds

Griffin Soil Burn Severity

- Unburned - 2020 acres
- Low - 9095 acres
- Moderate - 5000 acres
- High - 244 acres



Preliminary Soil Burn Severity Mapping – This soil burn severity mapping was completed remotely due to COVID-19 concerns. In addition, the fire was still very active with heavy smoke in the area which can impact on the accuracy of soil burn severity mapping.

Standard Disclaimer
 This product is reproduced from information prepared by the USDA, Forest Service or from other suppliers. The Forest Service cannot assure the reliability or suitability of this information for a particular purpose. The data and product accuracy may vary due to compilation of various sources, including modeling and interpretation, and may not meet National Map Accuracy Standards.