


# WOODBURY FIRE

*TONTO NATIONAL FOREST  
TONTO NATIONAL MONUMENT*



Always Remember

**ORIGINAL**

## INCIDENT ACTION PLAN

Sunday, June 30, 2019

Operational Period 0600 to 2000



**AZ-TNF-000579  
P3L951**

### SAFETY SPOTLIGHT:

#### POWERLINE SAFETY

Fire activity near high voltage electrical transmission/distribution lines can cause multiple hazards and electrocute or seriously injure firefighters:

1. Use normal tactics when fire is more than 100 feet of transmission lines?
2. Direct attack must be abandoned within 100 feet of transmission lines?
3. Always maintain a distance of 35 feet from transmission towers?

Review IRPG Pages 24-15

<b>INCIDENT OBJECTIVES</b>	<b>1. INCIDENT NAME</b> Woodbury	<b>2. DATE</b> 6/29/2019	<b>3. TIME</b> 2000
----------------------------	-------------------------------------	-----------------------------	------------------------


**4. OPERATIONAL PERIOD (DATE/TIME)**  
6/30/2019, 0600-2000


- 5. GENERAL CONTROL OBJECTIVES**
1. Ensure firefighter, aviation, and public safety through clear leader's intent with established work prioritization and implementation of fundamental firefighting principles utilizing thorough risk informed decisions.
  2. Protect or minimize threats to identified values at risk including the Communities of Queen Valley Estates, Gold Canyon, Superior, Apache Junction, Roosevelt, Claypool, Miami, Globe, Ranches and Ranch Infrastructure, Lower Salt River Lake System Corridor, Arizona Trail, Tonto National Monument, Arizona Public Service and Salt River Project infrastructure, Arizona Department of Transportation Infrastructure, and Pinto Valley Mine Infrastructure.
  3. Maintain and develop partnerships and relationships with stakeholders, cooperators, community leaders, and local agencies through timely and accurate information.
  4. Protect and minimize suppression and fire impacts to natural and cultural resources, Sonoran Desert Ecosystem, threatened and endangered species, riparian waterways, Circle Stone Structure, Angel Basin Cliff Dwellings, Arizona hedgehog cactus, Mexican spotted owls, Reavis Ranch, Gila topminnow, Bald eagles, and Golden eagles.
  5. Ensure timely incident information is provided to the public through area information outlets, including the fires activity and smoke impacts.
  6. Develop long-term full suppression strategic planning, incorporating management actions to protect critical values at risk.

**7. WEATHER FORECAST FOR OPERATIONAL PERIOD**  
See attached.

**8. GENERAL SAFETY MESSAGE**  
L.C.E.S. Utilize this tool for all of your operations IA., mop-up, rehab, snags, driving, etc. Discuss how it can be used for any operation.

- 9. Attachments (☑ if attached)**
- |   |  |   |
|---|--|---|
| <input checked="" type="checkbox"/> Organization List (ICS 203)   | <input checked="" type="checkbox"/> Medical Plan (ICS 206) | <input checked="" type="checkbox"/> Unit Log 214                            |
| <input checked="" type="checkbox"/> Weather Forecast              | <input checked="" type="checkbox"/> Air Ops 220            | <input type="checkbox"/> Training Message <input type="checkbox"/> _____    |
| <input checked="" type="checkbox"/> Assignment List (ICS 204)     | <input type="checkbox"/> Ops Expectations/ DIVS worksheet  | <input type="checkbox"/> Supply Message/ 101 <input type="checkbox"/> _____ |
| <input checked="" type="checkbox"/> Safety Message                |  | <input type="checkbox"/> _____  |
| <input checked="" type="checkbox"/> Communications Plan (ICS 205) |  | <input type="checkbox"/> _____  |

**10. PREPARED BY (PLANNING SECTION CHIEF)**  
Carrie Dennett PSC  


**11. APPROVED BY (INCIDENT COMMANDER)**  


<b>ORGANIZATION ASSIGNMENT LIST</b>				Base Camp	ROBERTO YBARRA
1. Incident Name	WOODBURY FIRE			Receiving/Distribution Manager	
2. Date Prepared	6/29/2019	3. Time Prepared	1600 hrs	Medical Unit	
4. Operational Period					
SUNDAY 6/30/2019 DAY 0600 TO 2000					
<b>Incident Commander and Staff</b>					
Incident Commander	ROB ROY WILLIAMS/ROBERT PICAZO (t)				
Deputy					
Safety Officer	RUSS COPP			<b>Operations Section</b>	
Information Officer	DOLORES GARCIA			Field Operations	BRYANT MCGEE / BENJI STEWART (t)
Liaison Officer	MIKE REICHLNG / NONI NEZ (t)				
<b>Agency Representative</b>					
Tonto NF AADM	MARK SANDO / KELLY JARDINE				
NPS AREP	DUANE HUBBARD			<b>Day Operations</b>	
Tonto NF AREP	AARON KENDALL			Division A – P	UNSTAFFED
READ	ANNE THOMAS			Division R	JOHN JOHANSON / CLYDE ENGLAND (t)
Pinal County EM	CHARLES KMET			Division T / U	CHRIS LOXTERMAN / ELI PFOUTZ(t)
				Division X / Y / Z	BILL TAVARES/ GREGORY SAWYER (t)
				Suppression Repair Group	TEO DIGIANDO / JON REESE (t)
				IA Group	KYLE FOGERTY/ SCOTT BRAINARD (t)
<b>Planning Section</b>					
Section Chief	CARRIE DENNETT / ED PAUL				
Situation Unit	MORGANNE LEHR (t)				
Field Observer	MARY LATA				
Demobilization Unit	KAREN DAVIS				
Resources Unit Leader	LIBBY REIMAN				
Status Check-in	LAWRENCE SMITH (t) / BRANDON PADRON(t)				
GIS Specialist	DANA ROBINSON (t)				
Computer Specialist	MIKE FULTON			<b>Air Operations Branch</b>	
				Air Operations Branch Director	ROBERT ORTLAND
				Air Support Group Supervisor	RYAN BORGMAN (t)
				Air Tactical Group Supervisor	DAN ECKSTEIN RYAN MEYERS
				<b>Finance Section</b>	
<b>Logistics Section</b>				Section Chief	TONY BEARD
Section Chief	CHARLES TYE/ MIKE MARTIN (t)			Time Unit	TESSA TEEMS(t)
Ordering Manager	NATHAN HALE			Equipment Time	PENNY FOREMAN / CHRIS STATTON
Supply Unit	JUSTIN HENDERSON/ ROY LOPEZ			Personnel Time	MELINDA MAHONEY/PATRICIA KITSMILLER
Facilities Unit				Cost Unit	KAREN JONES (t)
Base Camp	STEVE KELLEY			Comps/Claims	
Ground Support Unit	DAN MCGREW				
Communications Unit	MARVIN JORDAN				
Communications Tech	DAVE CORBAN				
Medical Unit	SELINA BLISS /SCOTT PHILLIPS				
Food Unit					
<b>Windy Hill Spike Camp</b>				Prepared by: CARRIE DENNETT PSC	

## Woodbury Fire

National Weather Service Phoenix

2019-06-29 2:11 PM MST

Spot Forecast for Woodbury Fire...CORRECTED

National Weather Service Phoenix AZ

211 PM MST Sat Jun 29 2019

Forecast is based on forecast start time of 1400 MST on June 29.  
If conditions become unrepresentative...contact the National Weather Service.

.DISCUSSION...

Isolated afternoon and evening thunderstorms over and near Gila County will create the potential for sudden erratic changes to the winds - even though the storms may be somewhat distant. If virga develops overhead during the warmer part of the day, that could possibly initiate a sudden wind change. Anticipate another push of easterly winds late this evening - though not as strong as last night. A similar set of conditions is anticipated Sunday.

...Thunderstorms imply gusty winds...

Note...Additional Fire Weather Forecast information can be found in the Area Forecast Discussion. See product PHXAFDPSR.

.SUNDAY...

Sky/weather.....Partly sunny.

CWR.....10 percent.

Max temperature....102-103.

Min humidity.....13-18 pct.

Wind (20ft) .....East winds 6 to 11 mph in the morning becoming southwest 8 to 12 mph in the afternoon.

LAL ..... 1 in the morning, becoming 2 in the afternoon.

.SUNDAY NIGHT...

Sky/weather.....Partly cloudy. Slight chance of showers and thunderstorms in the evening.

Min Temperature.....63-81.

Max Humidity.....30-54 pct.

Winds - 20 foot...Slope/Valley.West 5 to 10 mph in the evening becoming north after midnight.

Chance of Precip.....10 percent in the evening becoming 0 percent after midnight.

LAL.....2 in the evening becoming 1 after midnight.

# Woodbury Incident General Weather Outlook

For Planning Purposes Only, see the IAP for the Official Forecast

Forecast made Thursday, June 27 - Incident Meteorologist (IMET) Mark Stubblefield

	<b>Fri</b>	<b>Sat</b>	<b>Sun</b>	<b>Mon</b>	<b>Tue</b>	<b>Wed</b>
	<i>28-Jun</i>	<i>29-Jun</i>	<i>30-Jun</i>	<i>1-Jul</i>	<i>2-Jul</i>	<i>3-Jul</i>
<b>Clouds @ 1500 (%)</b>	30	60	70	30	10	10
<b>3000FT Max Temp (F)</b>	101	100	99	99	97	97
<b>Precip Chance (%)</b>	5	5	0	0	0	0
<b>LAL</b>	1	1	1	1	1	1
<b>Ridge Wind (mph)</b>	13	10	13	8	8	8
<b>Wind Direction*</b>	SW	SE	S	SW	W	SW
<b>Min Humidity (%)</b>	9	14	15	13	16	16
<b>Haines Index</b>	5	4	4	3	3	3

## KEY:

	<b>Moderate Burning Conditions</b>	<b>Take Caution - Critical Burning Conditions</b>	<b>Extreme Burning Conditions</b>
Clouds	> 31 %	15 to 30 %	< 15 %
Avg Max Temp	< 75 F	75 to 85 F	> 85 F
Precip Chance	> 49 %	15 to 49 %	< 15 %
LAL	< 3	3 to 4	> 5
Ridge Wind	< 10 mph	10 to 20 mph	> 20 mph
*Wind Direction	Criticality of wind direction highly dependent on burn operations and/or structures threatened		
Min Humidity	> 22 %	16 to 22 %	< 16 %
Haines Index	< 4	5	6

**5 or more EXTREME blocks in a day equals the potential for a Critical Weather Day**

<b>DIVISION ASSIGNMENT LIST</b>		Branch		Division/Group	
Incident Name				<b>ALPHA - PAPA</b>	
<b>WOODBURY FIRE</b>		Operational Period			
		Date: 6-30-2019		Time: 0600-2000	
Operations Personnel					
Operations Chief	BRYANT MCGEE / BENJI STEWART (T)		Branch Director		
Safety Officer	RUSS COPP		Division/Group Supervisor		

<b>Resources Assigned This Period</b>						
Strike Team/Task Force/ Resource Designator	Req#	Last Shift	Leader	# Persons	Drop Off Point /Time	Pick Up Point / Time
<b>UNSTAFFED</b>						

**Work Assignments (Task and Purpose)**

**TASK:** PATROL AND MONITOR FROM AIR.

<b>EMS Transport Time Risk Analysis</b>				Note	
X <2HRS GREEN	<input type="checkbox"/> <3HRS YELLOW	<input type="checkbox"/> <3HRS RED			

**Special Instructions**

Division/Group Communication Summary								
Function	Frequency RX	Frequency TX	TONE	CHANNEL	Function	Frequency RX	Frequency TX	Channel
Command	b7e & b7f				8			
Tactical					1	Air to Ground	b7e & b7f	
Prepared by		Approved By		Date		Time		
LIBBY REIMAN		ED PAUL PSC3		6-29-2019		2000		

DIVISION ASSIGNMENT LIST		Branch	Division/Group
Incident Name			ROMEO
WOODBURY FIRE		Operational Period	
		Date: 6-30-2019	Time: 0600-2000
Operations Personnel			
Operations Chief	BRYANT MCGEE / BENJI STEWART (T)		Branch Director
Safety Officer	RUSS COPP	Division/Group Supervisor	JOHN JOHANSON / CLYDE ENGLAND (T)

Resources Assigned This Period						
Strike Team/Task Force/ Resource Designator	Req#	Last Shift	Leader	# Persons	Drop Off Point /Time	Pick Up Point / Time
HC1 BLUE RIDGE	C-29	7/4	MARK ADAMS	21	WINDY HILL 0700	WINDY HILL 2000
HC2IA BLACK MESA	C-31	7/4	FRANK AUZA	18	WINDY HILL 0700	WINDY HILL 2000
HC2IA ARAVAIPA	C-35	7/4	GREG SMITH	21	WINDY HILL 0700	WINDY HILL 2000
ENG6 CIF 651	E-209	7/4	JACOB RANDAL	4	WINDY HILL 0700	WINDY HILL 2000
WTT2 SUNDANCE	E-257	7/5	ROD FAYE	1	WINDY HILL 0700	WINDY HILL 2000
AMB 8	E-216	7/3	LANDIS EMTF / ESTRELLA EMPF	2	WINDY HILL 0700	WINDY HILL 2000
MEDIC 10	O-279	7/3	ARANA EMPF / AZUKAS EMTF	2	WINDY HILL 0700	WINDY HILL 2000
SOF2	O-134	7/5	MIKE CACHERO	1	WINDY HILL 0700	WINDY HILL 2000
REM 3	O-286	7/5	ROSE EMPF / CARPENTER EMTF / WALLACE EMTF / GARETTSON EMTF	4	WINDY HILL 0700	WINDY HILL 2000

**Work Assignments** (Task and Purpose)

**TASK:**

- KEEP FIRE EAST OF HIGHWAY 188 AND SOUTH OF HIGHWAY 88.
- PATROL AND MONITOR.
- BACK HAUL ALL UNUSED EQUIPMENT.
- CONTINUE TO PLAN FOR BURN-OUT OPERATIONS ALONG HIGHWAY 88.

EMS Transport Time Risk Analysis			Note
X <2HRS GREEN	<3HRS YELLOW	<3HRS RED	

**Special Instructions**

ANY RESOURCE RESPONDING TO INITIAL ATTACK MUST CHANGE TO IA GROUP RADIO FREQUENCY.  
**FOBS** –MAKE SURE YOU CHECK IN WITH THE DIVISION WHEN ENTERING AND LEAVING.

Division/Group Communication Summary										
Function	Frequency RX	Frequency TX	TO NE	CHANNEL	Function	Frequency RX	Frequency TX	Tone	Chan nel	
Command	b7e & b7f			10	IA Group (tone b7e & b7f)	b7e & b7f			2	
Tactical	b7e & b7f			1	Air to Ground	b7e & b7f			13	
Prepared by	LIBBY REIMAN, RESL		Approved By	ED PAUL PSC3		Date	6-29-2019		Time	1800

ICS 204 NFES 1328

<b>DIVISION ASSIGNMENT LIST</b>		Branch	Division/Group
Incident Name		TANGO/ UNIFORM	
WOODBURY FIRE		Operational Period	
		Date: 6-30-2019	Time: 0600-2000
Operations Personnel			
Operations Chief	BRYANT MCGEE/ BENJI STEWART(T)	Branch Director	
Safety Officer	RUSS COPP	Division/Group Supervisor	CHRIS LOXTERMAN/ ELI PFOUTZ (T)

Resources Assigned This Period						
Strike Team/Task Force/ Resource Designator	Req#	Last Shift	Leader	# Persons	Drop Off Point /Time	Pick Up Point / Time
TFLD	O-352	7/7	MIKE MCMILLAN	1	MIAMI ICP 0600	MIAMI ICP 2000
TFLD(T)	O-373	7/12	JOHN POWERS	1	MIAMI ICP 0600	MIAMI ICP 2000
ENG3 TNF 1238	E-190	7/2	RYAN CRITZER	5	MIAMI ICP 0600	MIAMI ICP 2000
ENG3 SUPERSTITION 262	E-245	7/4	DUSTIN FARBER	4	MIAMI ICP 0600	MIAMI ICP 2000
ENG3 SANTE FE 351	E-243	7/5	RANDY GARCIA	4	MIAMI ICP 0600	MIAMI ICP 2000
SOF2	O-134	7/5	MIKE CACHERO	1	MIAMI ICP 0600	MIAMI ICP 2000
MEDIC 9	O-237	7/1	MORGAN EMPF/ DURFIELD EMTF	2	MIAMI ICP 0600	MIAMI ICP 2000

**Work Assignments ( Task and Purpose)**

**TASK:**

- KEEP FIRE SOUTH OF HIGHWAY 188.
- PROTECT PUBLIC AND PRIVATE INFRASTRUCTURE AND TONTO NATIONAL MONUMENT ALONG HWY 188 AND CORRIDOR.
- PATROL AND MONITOR.
- BACK HAUL ALL UNUSED EQUIPMENT.

<b>EMS Transport Time Risk Analysis</b>			Note
X	<2HRS GREEN	<3HRS YELLOW	<3HRS RED

**Special Instructions**

ANY RESOURCES RESPONDING TO INITIAL ATTACK NEEDS TO CHANGE TO I/A GROUP RADIO FREQUENCY.  
**FOBS –MAKE SURE YOU CHECK IN WITH THE DIVISION WHEN ENTERING AND LEAVING.**

Division/Group Communication Summary									
Function	Frequency RX	Frequency TX	TONE	CHANNEL	Function	Frequency RX	Frequency TX	Tone	Channel
Command	b7e & b7f			11	I/A Group	b7e & b7f			2
Tactical	b7e & b7f			6	Air to Ground	b7e & b7f			13
Prepared by	LIBBY REIMAN ICS 204				Approved By	ED PAUL PSC3			
					Date	6-29-2019		Time	2000
					NFES 1328				



DIVISION ASSIGNMENT LIST		Branch	Division/Group
Incident Name			<b>XRAY / YANKEE / ZULU</b>
<b>WOODBURY FIRE</b>		Operational Period	
		Date: 6-30-2019	Time: 0600-2000

Operations Personnel			
Operations Chief	BRYANT MCGEE/ BENJI STEWART (T)	Branch Director	
Safety Officer	RUSS COPP	Division/Group Supervisor	BILL TAVARES/ GREGORY SAWYER(T)

Resources Assigned This Period						
Strike Team/Task Force/ Resource Designator	Req#	Last Shift	Leader	# Persons	Drop Off Point /Time	Pick Up Point / Time
ENG3 TNF 1218	E-289	7/13	RYAN BARELA	8	MIAMI ICP 0600	MIAMI ICP 2000
ENG6 SACRAMENTO 621	E-193	7/3	JOHN SANDERS	3	MIAMI ICP 0600	MIAMI ICP 2000
REM TEAM 4	O-326	7/5	PACE EMPF/ ROBERTSON EMPF/ AHLERS EMTF/ LEWIS EMPF	4	MIAMI ICP 0600	MIAMI ICP 2000
SOF2	O-223	6/29	ROB MARTIN	1	MIAMI ICP 0600	MIAMI ICP 2000

**Work Assignments (Task and Purpose)**

**Task:**

- MONITOR AND PATROL DIVISION FOR HOTSPOTS.
- ASSIST SUPPRESSION REPAIR GROUP AS NEEDED.
- BACK HAUL ALL UNUSED EQUIPMENT.

EMS Transport Time Risk Analysis				Note
X <2HRS	<input type="checkbox"/> <3HRS YELLOW	<input type="checkbox"/> <3HRS RED		

**Special Instructions**

- ALL PERSONNEL ENTERING CARLOTA MINE MUST SIGN IN AND OUT AND BE ACCOMPANIED BY ESCORT OR OBTAIN A COMPANY ISSUED RADIO. FOLLOW ALL MINE SAFETY SIGNS AND TRAFFIC DIRECTION.
- ANY RESOURCES RESPONDING TO INITIAL ATTACK MUST SWITCH TO IA GROUP RADIO FREQUENCY.
- **FOBS** –MAKE SURE YOU CHECK IN WITH THE DIVISION WHEN ENTERING AND LEAVING.

**Division/Group Communication Summary**

Function	Frequency RX	Frequency TX	TONE	CHANNEL	Function	Frequency RX	Frequency TX	Tone	Channel
Command	b7e & b7f				I/A Group	b7e & b7f			
Tactical					Air to Ground				
				12					2
				4					13

Prepared by	Approved By	Date	Time
LIBBY REIMAN	ED PAUL PSC3	6-29-2019	2000

ICS 204 NFES 1328

<b>DIVISION ASSIGNMENT LIST</b>		Branch	Division/Group
Incident Name			<b>SUPPRESSION REPAIR GROUP</b>
WOODBURY FIRE		Operational Period	
		Date: 6-30-2019	Time: 0600-2000
Operations Personnel			
Operations Chief	BRYANT MCGEE/ BENJI STEWART (T)	Branch Director	
Safety Officer	RUSS COPP	Division/Group Supervisor	TEO DIGIANDO/ JON REESE (T)

Resources Assigned This Period						
Strike Team/Task Force/ Resource Designator	Req#	Last Shift	Leader	# Persons	Drop Off Point /Time	Pick Up Point / Time
HC2IA SAN CARLOS	C-39	7/5	WAYNE KEY	20	MIAMI ICP 0600	MIAMI ICP 2000
HC2IA SAFFORD	C-34	7/4	CRESS SANDERS	22	MIAMI ICP 0600	MIAMI ICP 2000
HC2 DOUGLAS	C-48	7/8	MIKE RENOVATO	24	MIAMI ICP 0600	MIAMI ICP 2000
HC2 WOLF MTN.	C-50	7/9	ROBERT PENA	22	MIAMI ICP 0600	MIAMI ICP 2000
AMB 6	E-196	7/3	MCMAHON EMPF/ ARMENTA EMTF	2	MIAMI ICP 0600	MIAMI ICP 2000
MEDIC 11	O-323	7/5	ANTICEVICH EMPF / SANCHEZ EMTF	2	MIAMI ICP 0600	MIAMI ICP 2000
SOFR	O-331	7/5	KRIS CRODDY	1	MIAMI ICP 0600	MIAMI ICP 2000

**Work Assignments (Task and Purpose)**

**TASK:**

- SCOUT AND ASSESS SUPPRESSION REPAIR NEEDS.
- CHIP AND SCATTER BRUSH REMOVED DURING SUPPRESSION ACTIVITIES.
- BACK HAUL ALL UNUSED EQUIPMENT.

<b>EMS Transport Time Risk Analysis</b>			Note
<2HRS GREEN	<3HRS YELLOW	<3HRS RED	

**Special Instructions**

ANY RESOURCES RESPONDING TO INITIAL ATTACK MUST CHANGE TO IA GROUP RADIO FREQUENCY.  
**FOBS –MAKE SURE YOU CHECK IN WITH THE DIVISION WHEN ENTERING AND LEAVING.**

Division/Group Communication Summary										
Function	Frequency RX	Frequency TX	TONE	CHANNEL	Function	Frequency RX	Frequency TX	TONE	CHANNEL	
Command	SEE COMM PLAN FOR COMMAND CHANNEL ACCORDING TO GEOGRAPHIC AREA									
Tactical	<b>b7e &amp; b7f</b>			3	Air to Ground	<b>b7e &amp; b7f</b>			13	
					I/A Group				2	
Prepared by	LIBBY REIMAN RESL		Approved By	ED PAUL PSC3		Date	6-29-2019		Time	2000

DIVISION ASSIGNMENT LIST		Branch	Division/Group			
Incident Name			IA GROUP			
WOODBURY FIRE		Operational Period				
		Date: 6/30/19	Time: 0600-2000			
Operations Personnel						
Operations Chief	BRYANT MCGEE/ BENJI STEWART (T)	Branch Director				
Safety Officer	RUSS COPP	Division/Group Supervisor	KYLE FOGERTY/ SCOTT BRAINARD (T)			
<b>Resources Assigned This Period</b>						
Strike Team/Task Force/ Resource Designator	Req#	Last Shift	Leader	# Persons	Drop Off Point /Time	Pick Up Point / Time
ENG3 TNF 1245	E-284	7/13	RYAN WADE (T)	4	MIAMI ICP 0600	MIAMI ICP 2000
ENG6 TNF 1248	E-283	7/13	JEREMY SAWYER	5	MIAMI ICP 0600	MIAMI ICP 2000

**Work Assignments** (Task and Purpose)

**Task:**

- BE PREPARED TO RESPOND TO NEW STARTS
- BE AVAILABLE FOR DIVISION ASSIGNMENTS

**EMS Transport Time Risk Analysis**

Note

<2HRS GREEN	<3HRS YELLOW	<3HRS RED
-------------	--------------	-----------

**Special Instructions**

**Division/Group Communication Summary**

Function	Frequency RX	Frequency TX	ZONE	CHANNEL	Function	Frequency RX	Frequency TX	Channel
Command	SEE	COMM	PLAN					
Tactical	b7e & b7f			5	Air to Ground	SEE COMM	PLAN	
Prepared by	LIBBY REIMAN RESL	Approved By	ED PAUL PSC		Date	6/29/19		Time
								2000

ICS 204

NFES 1328

# SAFETY MESSAGE

**INCIDENT NAME: WOODBURY FIRE**

**OPERATIONAL PERIOD: 06/30/2019**

**MAJOR HAZARDS:**

- EXCESSIVE HEAT
- HELICOPTER OPERATIONS
- IGNITION OPERATIONS
- DRIVING/PUBLIC IN FIRE AREA
- POWERLINES AWARENESS

**Watch out Situations**

- Leaders intent not clear
- Rules of engagement not followed
- No Risk Management Review completed
- Lack of comprehensive briefings
- Communication links not established

**Risk Management Process**

**Situation Awareness**

Gather Information

- |                 |                  |
|-----------------|------------------|
| Objective(s)    | Known Hazards    |
| Communication   | Weather Forecast |
| Who's in Charge | Local Factors    |

**Hazard Assessment**

Estimate Potential Hazards

- Look Up/Down/Around Indicators
- Identify Tactical Hazards
- What other safety hazards exist?
- Consider severity vs. probability?

**Hazard Control**

- Identify hazard mitigation actions
- What other controls are necessary?

**Decision Point**

- Are controls in place for identified hazards?  
**NO** - Reassess situation    **YES** - Next question
- Are selected tactics based on expected actions/outcomes?  
**NO** - Reassess situation    **YES** - Next question
- Have instructions been given and understood?  
**NO** - Reassess situation    **YES** - Initiate action

1. STOP      2. THINK

3. TALK ..    4. THEN ACT

Think Safety First

Build a culture that places the health and welfare of people first

Identify Hazards

It is our responsibility to recognize hazards and do our best to mitigate them

Assess your Exposure to Risk

Periodic assessment of your risk and the situation you're responsible for is paramount to ensure success

Maintain Situational Awareness


Be vigilant and remember you are the most important resource

Everything we do in the Forest Service involves some level of risk. From driving to work, to every job we do in the agency - we encounter hazards. In some cases we accept this when we come to work every day, but we do not accept the loss or injury of any of our co-workers, volunteers, partners or youth groups. Although we can never know every hazard that we may face in a day, nor can we eliminate all risk, we can mitigate certain hazards, not take unnecessary risks, and train and prepare for the risks we may encounter.

~ Leanne Marten  
Rocky Mountain Region  
Regional Forester

**NARRATIVE:**

Engine Placement & Powerlines



**SAFETY OFFICERS:**

Russell Copp, Kris Croddy and Rob Martin

Incident Radio Communications Plan (ICS 205) Day Operations				
Incident Name: Woodbury Fire				Operational Period: 6/30/2019
Channel	Function	Frequency	Narrowband	Assignment & Remarks
1	TAC 1	b7e & b7f	Narrow	DIV Romeo
2	TAC 2		Narrow	I/A GROUP
3	TAC 3		Narrow	Suppression Repair Group
4	TAC 4		Narrow	Div Yankee/Xray/Zulu
5	TAC 5		Narrow	IA
6	TAC 6		Narrow	DIV Uniform/Tango
7	VFIRE 21		Narrow	Unassigned
8	Command 8		Narrow	BRONCO BUTTE E
9	Command 9		Narrow	PICKET POST MTN
10	Command 10		Narrow	BRONCO BUTTE W
11	Command 11		Narrow	AZTEC MTN
12	Command 12		Narrow	MADERA PEAK
13	A/G Primary		Narrow	Primary Air to Ground
14	A/G Secondary		Narrow	Secondary Air to Ground
15	VMED28		Narrow	Medical A/G Primary
16	Air Guard		Narrow	Emergency Use only

Prepared by: Marvin Jordan COML 

**Note: All CMD repeaters are linked together**

Incident Radio Communications Plan (ICS 205) Day Operations				
Incident Name: Initial Attack				Operational Period: 6/30/2019
Channel	Function	Frequency	Narrowband	Assignment & Remarks
1	FS TAC 1	b7e & b7f	Narrow	
2	FS TAC 2		Narrow	
3	FS TAC 3		Narrow	
4	ST TAC 2		Narrow	
5	FN1 ORD		Narrow	Tonto NF Fire Net 1 Mt Ord
6	FN1 SIG		Narrow	Tonto NF Fire Net 1 Signal Mountain
7	FN1 POR		Narrow	Tonto NF Fire Net 1 Iron Mountain
8	FN2 ORD		Narrow	Tonto NF Fire Net 2 Mt Ord
9	FN2 SIG		Narrow	Tonto NF Fire Net 2 Signal Mountain
10	ST RPTR		Narrow	AZ State Repeater 3 Signal Mountain
11	A/G PRI		Narrow	NIFC A/G
12	A/G SEC		Narrow	NIFC A/G
13	A/G 27		Narrow	FS A/G
14	A/G 61		Narrow	FS A/G
15	A/G 19		Narrow	FS A/G
16	Air Guard		Narrow	Emergency Use only

Prepared by: Marvin Jordan COML 

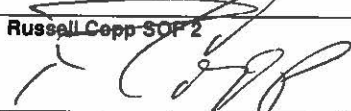
Note:

## MEDICAL PLAN (ICS 206 WF)

1. Incident/Project Name		2. Operational Period						
Woodbury Fire		Date/Time <b>06/30/2019 Day Operational Period</b>						
3. Ambulance Services								
Name	Complete Address	Phone & EMS Frequency	Advanced Life Support (ALS)					
			Yes	No				
Superstition Fire & Medical District	7557 US-60 Gold Canyon, AZ 85118	Dispatched via 911  (480) 671-3398	Yes					
Superstition Fire & Medical District	3995 E. Superstition Blvd Apache Junction, AZ 85119	Dispatched via 911  (480) 982-5770	Yes					
Superior Fire Department	236 Golf Course Rd Superior, AZ 85713	Dispatched via 911  (520) 689-5671	Yes					
Tri City Fire District	4280 Broadway Claypool, AZ 85532	Dispatched via 911  (928) 473-2362	Yes					
4. Air Ambulance Services								
Name	Phone	Type of Aircraft & Capability						
Native Air Native 1 – from Mesa Native 2 – from Payson	Call 911  1-800-642-7828	Commercial Air Ambulance: A-Star. Advanced Life Support (ALS) RN & Paramedic, Day and Night Capabilities						
Air Evac (PHI Air Medical) Life from Deer Valley, Mesa, or San Tan Valley	Call 911  1-800-321-9522	Commercial Air Ambulance: A-Star. Advanced Life Support (ALS) RN & Paramedic, Day and Night Capabilities						
DPS Ranger	Call 911  (623)-582-0911	DPS Air Rescue: Bell 407. ALS Paramedic, Short Haul (Ranger 1) Hoist Capable, Day and Night Capabilities						
5. Hospitals								
Name Complete Address	GPS Datum – WGS 84 Coordinate Standard Degrees Decimal Minutes DD° MM.MMM' N - Lat DD° MM.MMM' W - Long		Travel Time From ICP		Phone	Helipad		Level of Care Facility
	Lat	Long	Air	Gnd		Yes	No	
Maricopa Medical Center 2601 E. Roosevelt St Phoenix, AZ 85008	N 33° 27.39'	W 112° 01.46'	35 min	1 hour 20 min	602-344-5411	Yes		TRAUMA CENTER Level 1  BURN CENTER
	VHF	b7e & b7f				1		
Banner Desert Medical Center 1400 S. Dobson Rd Mesa, AZ 85202	N 33° 39.02'	W 111° 36.726'	30 min	1 hour 15 min	480-834-0566	Yes		TRAUMA CENTER Level 1
	VHF	b7e & b7f				2		
Mountain Vista Medical Center 1301 S. Crismon Rd Mesa, AZ 85209	N 33° 23.49'	W 111° 36.726'	20 min	60 min	480-834-0566	Yes		TRAUMA Level 3
	VHF	b7e & b7f				1		
Cobre Valley Regional Medical Center 5880 S. Hospital Dr Globe, AZ 85501	N 33° 24.376'	W 110° 49.636'	5 min	5 min	928-425-4993	Yes		Level 4
	VHF	b7e & b7f				1		
Banner Goldfield Medical Center 2050 W. Southern Ave Apache Junction, AZ 85120	N 33° 23.699'	W 111° 34.012'	20 min	50 min	480-733-3311	Yes		Level 5  Urgent Care
	VHF	b7e & b7f				1		

## MEDICAL PLAN (ICS 206 WF)

6. Division	Branch   Group	Area Location Capability	***ALL TIMES APPROXIMATE***
<b>Helibase (Grapevine)</b>		EMS Responders & Capability:	David Giere – EMPF
		Equipment Available on Scene:	ALS Kit, O2, Sked
		Medical Emergency Channel:	Tac on Ground / Command Channel
		ETA for Ambulance to Scene:	10 – 30 minutes
		Air:	20 minutes
		Ground:	1 hour 55 minutes
<b>DIV R</b>		EMS Responders & Capability:	Medic Team 10 – Christian Renteria EMPF / Victor Azukas EMTF REMS 3 – Charles Rose EMPF / John Carpenter EMTF / Cory Wallace EMTF / Chris Garrettson EMPF AMBO 8 – John Estrella EMPF / Zakry Landes EMTF
		Equipment Available on Scene:	ALS Ambulance, ALS & BLS Kit, UTV
		Medical Emergency Channel:	Tac on Ground / Command Channel
		ETA for Ambulance to Scene:	10 – 30 minutes
		Air:	20 minutes
		Ground:	1 hour 55 minutes
<b>DIV T - U</b>		EMS Responders & Capability:	Medic Team 9 – Jim Morgan EMPF / Brody Durfield EMTF
		Equipment Available on Scene:	ALS Ambulance, ALS & BLS Kit, UTV
		Medical Emergency Channel:	Tac on Ground / Command Channel
		ETA for Ambulance to Scene:	10 – 30 minutes
		Air:	20 minutes
		Ground:	1 hour 45 minutes
<b>DIV X - Y - Z</b>		EMS Responders & Capability:	REMS Team 4 – Mike Pace EMPF / Matt Robertson EMPF / Kevin Ahlers EMTF / Eric Lewis EMPF
		Equipment Available on Scene:	ALS & BLS Kit, UTV
		Medical Emergency Channel:	Tac on Ground / Command Channel
		ETA for Ambulance to Scene:	30 – 60 minutes
		Air:	25 minutes
		Ground:	1 hour 35 minutes
<b>Suppression Repair Group</b>		EMS Responders & Capability:	Medic Team 11 – Kyle Anticevich EMPF / Chris Sanchez EMTF AMBO 6 – Kevin McMahon EMPF / Marc Armenta EMTF
		Equipment Available on Scene:	ALS & BLS Kit, UTV
		Medical Emergency Channel:	Tac on Ground / Command Channel
		ETA for Ambulance to Scene:	30 – 90 minutes
		Air:	25 minutes
		Ground:	1 hour 35 minutes
<b>Windy Hill Spike</b>		EMS Responders & Capability:	Scott Mayer EMTF – MEDL
		Equipment Available on Scene:	BLS Kit, Sked, O2
		Medical Emergency Channel:	Tac on Ground / Command Channel
		ETA for Ambulance to Scene:	10 – 30 minutes
		Air:	20 minutes
		Ground:	1 hour 45 minutes
<b>ICP</b>		EMS Responders & Capability:	Selina Bliss - MEDL
		Equipment Available on Scene:	BLS Kit / Trauma Kit
		Medical Emergency Channel:	911 and Contact Medical Unit Leader
		ETA for Ambulance to Scene:	5 – 20 minutes
		Air:	25 minutes
		Ground:	20 – 30 minutes

Selina Bliss MEDL (ICP) (928) 925-5642 <i>SBliss</i>	06/29/2019	Russell Cepp SOP 2 	06/29/2019
--	------------	--	------------



<b>AIR OPERATIONS SUMMARY 220</b>		Prepared By: Robert Ortlund	Prepared: 06/29/2019	Prepared Time: 2000 hrs.		
<b>1. INCIDENT NAME: WOODBURY</b>		<b>2. OPERATIONAL PERIOD</b> 06/30/2019	<b>START TIME:</b> 0700	<b>END TIME:</b> 2000	<b>SUNRISE:</b> 0520	<b>SUNSET:</b> 1941

<p><b>3. REMARKS (Safety Notes, Hazards, Air Operations Special Equipment, etc.).</b></p> <p style="text-align: center;"><u><b>Leader's Intent for Aviation</b></u></p> <p><b>TASK:</b> PROVIDE AVIATION SUPPORT TO CREWS WITH WATER/RETARDANT DROPS AND RECONNAISSANCE FLIGHTS FOR OPERATIONS PERSONNEL WHILE ENSURING SAFE AVIATION OPERATIONS.</p> <p><b>PURPOSE:</b> KEEP FIRE FROM PROGRESSING TOWARDS IDENTIFIED VALUES (I.E. HOMES, PRIVATE PROPERTY, CULTURAL SITES, ETC.).</p> <p><b>END STATE:</b> PROVIDE A SECURE FIRE PERIMETER TO PROTECT AND MINIMIZE THREATS TO PRIVATE LAND AND COMMUNITIES WHILE MINIMIZING UNNECESSARY EXPOSURE TO FIREFIGHTERS AND THE PUBLIC.</p> <p style="text-align: center;"><b>***Variable winds in mountainous terrain can be hazardous. ***HEADS UP!!!***</b></p>	<p><b>4. READY ALERT AIRCRAFT:</b></p> <p style="text-align: center;"><b>N401HQ</b></p> <p style="text-align: center;">Short-Haul Qualified Aircraft</p> <p style="text-align: center;"><i>Order through Communications</i> See Medical Plan in the IAP</p>	<p><b>5. TFR:</b> <b>9/2026</b> 33°30'50"N x 111°10'11"W</p> <p>Altitude: From the surface up to and including 10,000 feet MSL 12 nm Radius 1300 to 0500 UTC Daily</p> <p><b>06/240</b> Avoidance Zone over Grapevine Airstrip – 5nm radius up to 5,000' MSL</p>
---	---	--

6. PERSONNEL	NAME	PHONE #	7. FREQUENCIES	AM	FM	8. FIXED-WING Avail/ Type/ Make-Model/ N#/ Base
AOBD	Robert Ortlund	b6	b7e & b7f	b7e & b7f	b7e & b7f	<b>AIRTANKERS: ORDER THRU ATGS</b>
ASGS(t)	Ryan Borgman					<b>ATGS Platforms:</b>
ATGS	Dan Eckstein					N261GB–King Air 90A (ATGS: Dan Eckstein)
ATGS						
HEBM	David Aldrich					
						<b>Helibase Water Tender: E-105</b>
						<b>CAFS Unit: ENG3 Nesbitts 313 (E-95)</b>
						<b>PIFC Aviation Desk: 480-457-1552</b>

**9. HELICOPTERS (Use Additional Sheets as Necessary)**

FAA N#	TY	MAKE/ MODEL	BASE	START	AVAIL	REMARKS	FAA N#	TY	MAKE/ MODEL	BASE	START	AVAIL	REMARKS
H-1HQ	3	AS350 B3	Grapevine	0700	0800	Recon, Short Haul, Water Drops							
H-6GH	2	Bell 205 A1	Grapevine	0700	0800	Recon, Water Drops							
HT-73CH	1	CH-47D	Grapevine	0700	0800	Water Drops							
HT-5TH	1	CH-54B	Falcon	0700	0800	Water Drops							



10. TASK/ MISSION/ ASSIGNMENT (Type/ function includes: Air Tactical, Retardant, Recon, Personnel Transport, Bucket Operations, SAR, etc.)					
TYPE/FUNCTION	PRIORITY	NAME OF PERSONNEL OR CARGO (If applicable) or instructions for tactical aircraft	MISSION START	FLY FROM	FLY TO
ATGS		Provide coverage over the fire as needed.	0800	Falcon Field	Fire
Initial Attack		Support Initial Attack actions as requested.	TBD	Helibase	IA
Medevac		<b>**See Medical Plan in IAP – Review during Division Breakouts**</b>	TBD		Fire
Water Drops		As needed and approved by OPS, order through ATGS	0800	Helibase	Fire
Recon		Fire reconnaissance by Ops. Priority	0800	Helibase	Fire
PSD		As needed and conducted by Ops.	0830	Helibase	Fire

Helibase, Dip Sites, Pick Up Sites, etc.	Helibase, Dip Sites, Pick Up Sites, etc.
Grapevine Airstrip: N33° 38.467' x W111° 3.415' (elevation: 2,328')	Roosevelt Work Center: N33° 39.822' x 111° 6.880' (elevation: 2,230')
H-82 : N33° 36.66' x W111° 08.89' (elevation: 4,052')	Pete's Dip: N33° 20.586' x N111° 4.150' (elevation: 4,461')
H-10: N33° 24.357' x W111° 11.315' (elevation: 3,776')	
H-12: N33° 24.782' x W111° 11.488' (elevation: 4,029')	Apache Lake Helipad: N33° 34.6835' x W111° 15.1535' (elevation: 1,922')
H-21: N33° 24.453' x W111° 12.585' (elevation: 3,508')	
H-44: N33° 23.536' x W111° 24.226' (elevation: 2,232')	

Wind Restrictions

Flights above ground level	Flight Permitted in Winds Less than / Maximum Gust Spread		
	Type 1 Helicopters	Type 2 Helicopters	Type 3 Helicopters
More than 500' AGL	<50kts / Gusts: N/A	<50kts / Gusts: N/A	<50kts / Gusts: N/A
Less than 500' AGL	<40kts / Max Gust Spread: 15kts	<40 kts / Max Gust Spread: 15kts	<30kts / Max Gust Spread: 15kts

Helicopter #	Type	Manager Name	Phone Number	Helicopter #	Type	Manager Name	Phone Number
H-1HQ	3	Dana Johnston	b6				
H-6GH	2	Gabe Vera					
HT-5HT	1	Audrey Huse					
HB-73CH	1	Rita Kramtz					

# DEMOB LIST

06/30/2019

## OVERHEAD

0-201	(HEQB)	ALLEN GARRETT
0-215	(SECM)	ST JOHN SONNY

07/01/2019

## CREWS

C-22	(CC)	CAMP - PIMA CAMP CREW #2
------	------	--------------------------

## OVERHEAD

0-233	(SEC1)	BAXTER, RYAN LOUIS
0-188	(COMT)	CORBIN, DAVID R
0-232	(SEC1)	EBANN, DONALD A
0-219	(FACL)	RUMBACK, DONALD A





# MEDICAL PLAN (ICS 206 WF)

Controlled Unclassified Information//Basic

## Medical Incident Report

**FOR A NON-EMERGENCY INCIDENT, WORK THROUGH CHAIN OF COMMAND TO REPORT AND TRANSPORT INJURED PERSONNEL AS NECESSARY.**

**FOR A MEDICAL EMERGENCY: IDENTIFY ON SCENE INCIDENT COMMANDER BY NAME AND POSITION AND ANNOUNCE "MEDICAL EMERGENCY" TO INITIATE RESPONSE FROM IMT COMMUNICATIONS/DISPATCH.**

Use the following items to communicate situation to communications/dispatch.

- 1. CONTACT COMMUNICATIONS / DISPATCH (Verify correct frequency prior to starting report)**  
Ex: "Communications, Div. Alpha. Stand-by for Emergency Traffic."
- 2. INCIDENT STATUS: Provide incident summary (including number of patients) and command structure.**  
Ex: "Communications, I have a Red priority patient, unconscious, struck by a falling tree. Requesting air ambulance to Forest Road 1 at (Lat./Long.) This will be the Trout Meadow Medical, IC is TFLD Jones. EMT Smith is providing medical care."

Severity of Emergency / Transport Priority	<input type="checkbox"/> <b>RED / PRIORITY 1 Life or limb threatening injury or illness. Evacuation need is IMMEDIATE</b> <i>Ex: Unconscious, difficulty breathing, bleeding severely, 2° - 3° burns more than 4 palm sizes, heat stroke, disoriented.</i> <input type="checkbox"/> <b>YELLOW / PRIORITY 2 Serious Injury or illness. Evacuation may be DELAYED if necessary.</b> <i>Ex: Significant trauma, unable to walk, 2° - 3° burns not more than 1-3 palm sizes.</i> <input type="checkbox"/> <b>GREEN / PRIORITY 3 Minor Injury or illness. Non-Emergency transport</b> <i>Ex: Sprains, strains, minor heat-related illness.</i>	
Nature of Injury or Illness & Mechanism of Injury		Brief Summary of Injury or Illness <i>(Ex: Unconscious, Struck by Falling Tree)</i>
Transport Request		Air Ambulance / Short Haul/Hoist Ground Ambulance / Other
Patient Location		Descriptive Location & Lat. / Long. (WGS84)
Incident Name		Geographic Name + "Medical" <i>(Ex: Trout Meadow Medical)</i>
On-Scene Incident Commander		Name of on-scene IC of Incident within an Incident <i>(Ex: TFLD Jones)</i>
Patient Care		Name of Care Provider <i>(Ex: EMT Smith)</i>

**3. INITIAL PATIENT ASSESSMENT:** Complete this section for each patient as applicable (start with the most severe patient)

Patient Assessment: See IRPG page 106

Treatment:

**4. TRANSPORT PLAN:**

Evacuation Location (if different): (Descriptive Location (drop point, intersection, etc.) or Lat. / Long.) Patient's ETA to Evacuation Location:

Helispot / Extraction Site Size and Hazards:

**5. ADDITIONAL RESOURCES / EQUIPMENT NEEDS:**

Example: Paramedic/EMT, Crews, Immobilization Devices, AED, Oxygen, Trauma Bag, IV/Fluid(s), Splints, Rope rescue, Wheeled litter, HAZMAT, Extrication

**6. COMMUNICATIONS: Identify State Air/Ground EMS Frequencies and Hospital Contacts as applicable**

Function	Channel Name/Number	Receive (RX)	Tone/NAC *	Transmit (TX)	Tone/NAC *
COMMAND					
AIR-TO-GRND					
TACTICAL					

**7. CONTINGENCY: Considerations:** If primary options fail, what actions can be implemented in conjunction with primary evacuation method? Be thinking ahead.

**8. ADDITIONAL INFORMATION:** Updates/Changes, etc.

**REMEMBER:** Confirm ETA's of resources ordered. Act according to your level of training. Be Alert. Keep Calm. Think Clearly. Act Decisively.