

Woodbury Fire
 AZ-TNF-000579
 6/29/2019 Day


**Incident Action
 Plan Index**

- Index
- Camp
- Drop Point
- Helibase
- Helispot
- Uncontrolled Fire Edge
- Completed Line
- Incident Command Post
- Division Break
- Wildfire Daily Fire Perimeter
- Cities
- Arizona National Scenic Trail
- County
- Forest Boundary
- Wilderness

Approx 123,590 (IR) acres
 6/27/2127 hrs

0 1 2
 Miles
 0 1 2
 Kilometers

MAJ 1988 LVTM Steve Zinn
 Prepared by ADFFM
 NCA-0019-1181 Rev



Incident Action Plan
Page: 1

Woodbury Fire
AZ-TNF-000579
6/29/2019 Day

Pump	Proposed Burnout	Trail	Camp	Unimproved Landing Area	Value at Risk
Water Tank	Completed Burnout	Arizona National Scenic Trail	Closure	Hotspot	Division Break
Completed Line	Ridge/Geographic Feature	County Boundary	Culvert	Mobile Weather Unit	
Completed Doser Line	Cities	Forest Boundary	Drop Point	Repairer	
Completed Hand Line	Towns	Wilderness			
	State Highway	Transmission Lines			
	Road	Waterbody			
		Stream			

Approx 123,590 acres (IR)
6/27/19 2137 hrs

Miles 0 0.5 1


MAP 3453 UTM Zone 12N
6/27/19 15:00



Incident Action Plan
Page: 2

Woodbury Fire
AZ-TNF-000579
6/29/2019 Day

Pump	Completed Dozer Line	Town	Waterbody	Drop Point	Mobile Weather Unit	Division Break
Other Property	Completed Hand Line	State Highway	Stream	Airstrip or Airport	Gale	Road Repair
Water Tank	Proposed Burnout	Road	Arizona National Scenic Trail	Camp	Water Source	North Arrow
Uncontrolled Fire Edge	Completed Burnout	Trail	County	Lookout	Value at Risk	<p>0 0.5 1 Miles</p> <p>Approx 123,590 acres (IR) 6/27/19 2137 hrs MAD 1043 LTM 2460 J24 02W157 156 701</p>
Completed Line	Ridge/Geographic Feature	Forest Boundary	Wilderness	Closure	Transmission Lines	



Incident Action Plan
Page: 3

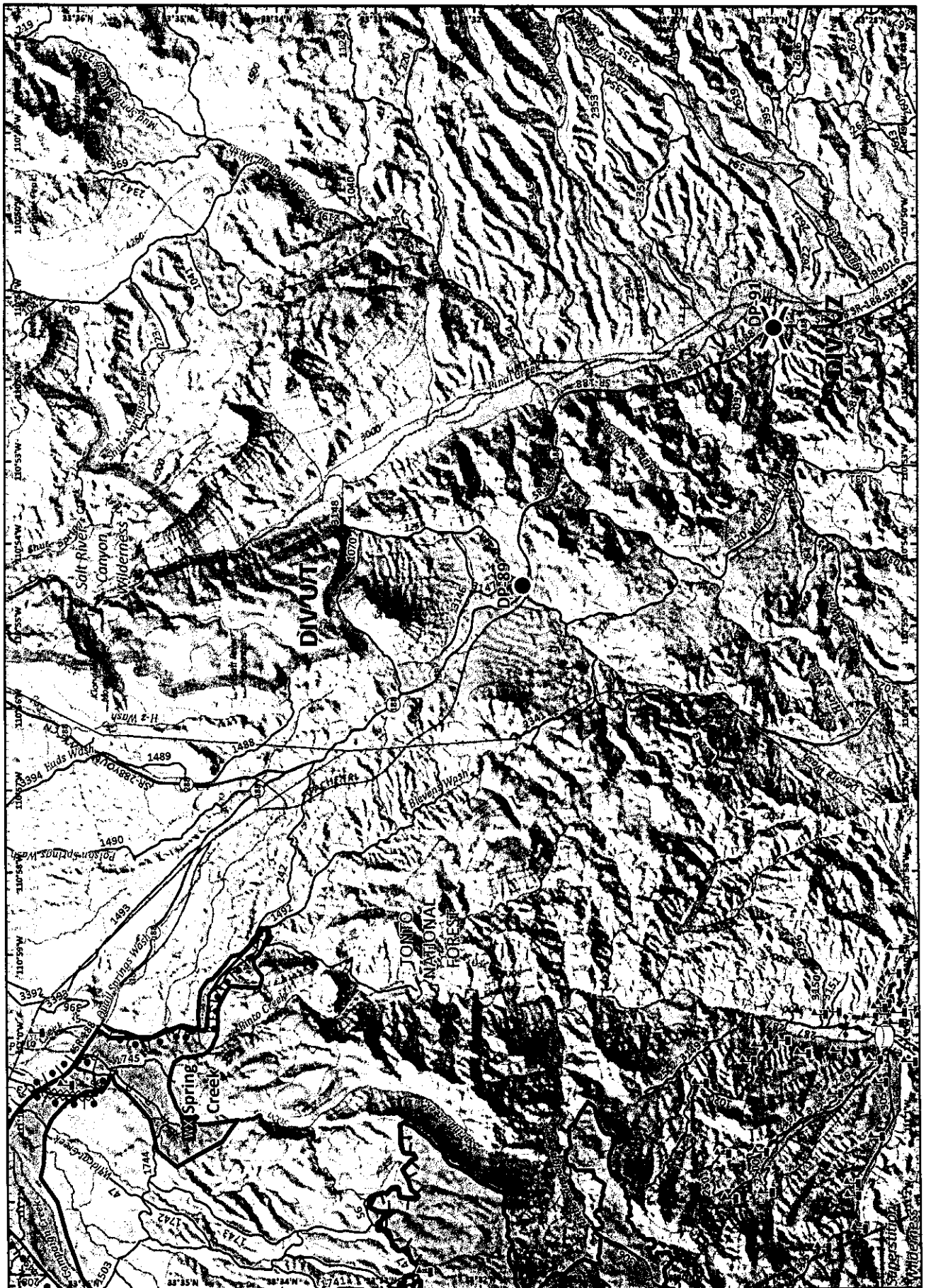
Woodbury Fire
AZ-TNF-000579
6/29/2019 Day

- | | | | | | |
|------------------------|-----------------------------|-----------------|---------------------|-------------------------|---------------------|
| Pump | Completed Hand Line | State Highway | Aerial Hazard | Gale | Water Source |
| Water Tent | Road as Completed Line | Trail | County | Unimproved Landing Area | Value at Risk |
| Uncontrolled Fire Edge | Completed Burnout | Forest Boundary | Airstrip or Airport | Lookout | Mobile Weather Unit |
| Completed Line | Planned Fire Line | Wilderness | Transmission Lines | Culvert | |
| Completed Dozer Line | Highlighted Manmade Feature | Waterbody | Stream | Drop Point | |
| | Cien | | | | |

Approx 123,590 acres (IR)
6/27/19 2137 hrs

0 0.5 1 Miles

MAP 1988 UTM Zone 12N
© 1988 U.S. GEOLOGICAL SURVEY
REVISED 1/98



Incident Action Plan
 Page: 4

Woodbury Fire
 AZ-TNF-000579
 6/29/2019 Day

Pump	H - Completed Hand Line	State Highway	Drop Point	Division Break
Water Tank	R - Road as Completed Line	Road	Gate	
Uncontrolled Fire Edge	Completed Burnout	Trail	Mobile Weather Unit	
Completed Line	Fire Break Planned or Incomplete	County Boundary	Value at Risk	
Completed Dozer Line	Planned Fire Line	Forest Boundary		
Highlighted Marred Feature	Stream	Wilderness		
		Transmission Lines		
		Waterbody		

Approx 123,590 acres (IR)
 6/27/19 2137 hrs

0 0.5 1 Miles


MAP 1242 UTM Zone 12N
 6/27/2019 11:00 AM



Incident Action Plan
Page: 5

Woodbury Fire
AZ-TNF-000579
6/29/2019 Day

Pump	Completed Hand Line	Highlighted Manmade Feature	Wilderness	Clean Up Area	Unimproved Landing Area	Division Break
Water Tank	Road as Completed Line	Cities	Transmission Lines	Closure	Hazard	Approx 123,590 acres (IR)
Uncontrolled Fire Edge	Line Break Completed	U.S. Highway	Waterbody	Drop Point	Lookout	0 0.5 1 Miles
Completed Line	Proposed Burndown	State Highway	Stream	Gate	Value at Risk	MAD 983 LIMA Zone 123 07/2019 1:50,000
Completed Dozer Line	Fire Break Planned or Incomplete	Trail	Aerial Hazard	Bridge		
Planned Fire Line	County	Forest Boundary				



Incident Action Plan
 Page: 6


Woodbury Fire
 AZ-TNF-000579
 6/29/2019 Day

Pump	H - Completed Hand Line	Fire Break Planned or Incomplete	U.S. Highway
Water Tank	R - Road as Completed Line	Planned Fire Line	State Highway
Uncontrolled Fire Edge	Access or improved Road	Highlighted Manmade Feature	Road
Completed Line	Line Break Completed	Ridge/Geographic Feature	Trail
Completed Dozer Line	Proposed Burnout	City	Arizona National Scenic Trail
Proposed Dozer Line	Trailhead	County	Forest Boundary
		Wilderness	Transmission Lines

Approx 123,590 acres (IR)
 6/27/19 2137 hrs

0 0.5 1 Miles

1:625,000 UTM Zone 12N
 6/27/19 2137 hrs



Incident Action Plan
Page: 7


Woodbury Fire
AZ-TNF-000579
6/29/2019 Day

Water Tank	Completed Burnout	Trailhead	Waterbody	Gate	Restricted Water Source
Completed Line	Proposed Dazer Line	U.S. Highway	Stream	Closure	Value at Risk
Completed Dazer Line	Planned Fire Line	Road	Arizona National Scenic Trail	Dip Site	Unimproved Landing Area
Planned Secondary Line	Ridge/Geographic Feature	Trail	County	Drop Point	Helispot
Completed Hand Line	City	Forest Boundary	Wilderness	Repeater	
Road as Completed Line	Transmission Lines				

Approx 123,590 acres (IR)
6/27/19 2137 hrs

Miles 0 0.5 1

MAD 0823 LTR 2009 112
02/01/19 1:00 PM



Incident Action Plan
Page: 8

Woodbury Fire
AZ-TNF-000579
6/29/2019 Day

- | | | | | | |
|------------------------|----------------------------------|--------------------|-----------------|-------------------------|---------------|
| Water Tank | Proposed Dozer Line | U.S. Highway | Stream | Helibase | Value at Risk |
| Completed Line | Fire Break Planned or Incomplete | State Highway | Closure | Unimproved Landing Area | |
| Completed Dozer Line | Planned Fire Line | Road | Drop Point | Helispot | |
| Completed Hand Line | Planned Secondary Line | Trail | Heliport | Repeater | |
| Road as Completed Line | Cities | County | Forest Boundary | | |
| Towns | Wilderness | Transmission Lines | Waterbody | | |
| Trailhead | | | | | |

Approx 123,590 acres (IR)
6/27/19 2137 hrs

0 0.5 1 Miles

MAP 594 OFR June 1994
Revised by AFM
02/07/19 1600 hrs




Incident Action Plan
Page: 9

Woodbury Fire
 AZ-TNF-000579
 6/29/2019 Day

- | | | | | | |
|------------------------|----------------------------------|--------------------|------------|------------------------|----------------|
| Pump | Access or Improved Road | State Highway | Camp | Gate | Staging Area |
| Water Tank | Completed Burnout | Road | Closure | Hotspot | Value at Risk |
| Completed Line | Fire Break Planned or Incomplete | Trail | Culvert | WX Mobile Weather Unit | Division Break |
| Planned Fire Line | Planned Fire Line | County | Drop Point | Repeater | |
| Completed Hand Line | Ridge/Geographic Feature | Forest Boundary | | | |
| Road as Completed Line | Circles | Transmission Lines | | | |
| | Stream | Waterbody | | | |

Approx 123,590 acres (IR)
 6/27/19 2137 hrs

Miles 0 0.5 1
 MAD 1843 5704 Zone 120
 02/2019 1:10 AM



Incident Action Plan
Page: 10

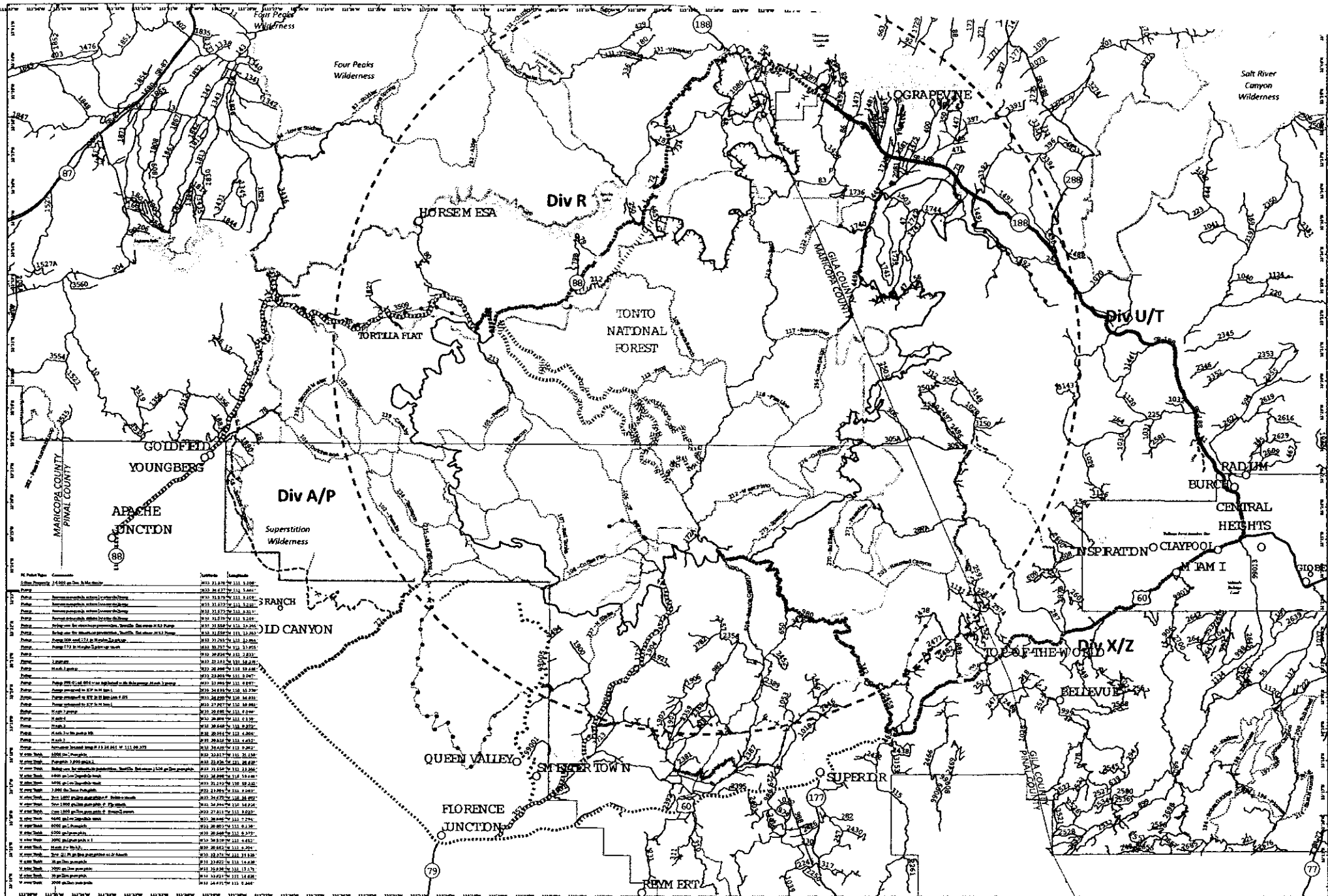
Woodbury Fire
AZ-TNF-000579
6/29/2019 Day

Pump	Access or Improved Road	Trail	Closure	WX Mobile Weather Unit	Division Break
Water Tank	Completed Burnout	County	Culvert	Repeater	
Planned Fire Line	Planned Fire Line	Forest Boundary	Drop Point	Staging Area	
Completed Line	(X) Ridge/Geographic Feature	Wilderness	Gate	Wave of Risk	
H - Completed Hand Line	Circles	Transmission Lines	Wellspot		
R - Road as Completed Line	Towns	Waterbody			
	State Highway	Stream			
	Road	Camp			

Approx 123,590 acres (IR)
6/27/19 2137 hrs

0 0.5 1 Miles

MAP 3283 UTM Zone 12N
PROJECTED BY: agm
ACR2019 1237 hrs



Parcel Number	Area	Acres	Permit
001 212,070 to 212,100	...	30.0	...
002 212,101 to 212,130	...	30.0	...
003 212,131 to 212,160	...	30.0	...
004 212,161 to 212,190	...	30.0	...
005 212,191 to 212,220	...	30.0	...
006 212,221 to 212,250	...	30.0	...
007 212,251 to 212,280	...	30.0	...
008 212,281 to 212,310	...	30.0	...
009 212,311 to 212,340	...	30.0	...
010 212,341 to 212,370	...	30.0	...
011 212,371 to 212,400	...	30.0	...
012 212,401 to 212,430	...	30.0	...
013 212,431 to 212,460	...	30.0	...
014 212,461 to 212,490	...	30.0	...
015 212,491 to 212,520	...	30.0	...
016 212,521 to 212,550	...	30.0	...
017 212,551 to 212,580	...	30.0	...
018 212,581 to 212,610	...	30.0	...
019 212,611 to 212,640	...	30.0	...
020 212,641 to 212,670	...	30.0	...
021 212,671 to 212,700	...	30.0	...
022 212,701 to 212,730	...	30.0	...
023 212,731 to 212,760	...	30.0	...
024 212,761 to 212,790	...	30.0	...
025 212,791 to 212,820	...	30.0	...
026 212,821 to 212,850	...	30.0	...
027 212,851 to 212,880	...	30.0	...
028 212,881 to 212,910	...	30.0	...
029 212,911 to 212,940	...	30.0	...
030 212,941 to 212,970	...	30.0	...
031 212,971 to 213,000	...	30.0	...
032 213,001 to 213,030	...	30.0	...
033 213,031 to 213,060	...	30.0	...
034 213,061 to 213,090	...	30.0	...
035 213,091 to 213,120	...	30.0	...
036 213,121 to 213,150	...	30.0	...
037 213,151 to 213,180	...	30.0	...
038 213,181 to 213,210	...	30.0	...
039 213,211 to 213,240	...	30.0	...
040 213,241 to 213,270	...	30.0	...
041 213,271 to 213,300	...	30.0	...
042 213,301 to 213,330	...	30.0	...
043 213,331 to 213,360	...	30.0	...
044 213,361 to 213,390	...	30.0	...
045 213,391 to 213,420	...	30.0	...
046 213,421 to 213,450	...	30.0	...
047 213,451 to 213,480	...	30.0	...
048 213,481 to 213,510	...	30.0	...
049 213,511 to 213,540	...	30.0	...
050 213,541 to 213,570	...	30.0	...
051 213,571 to 213,600	...	30.0	...
052 213,601 to 213,630	...	30.0	...
053 213,631 to 213,660	...	30.0	...
054 213,661 to 213,690	...	30.0	...
055 213,691 to 213,720	...	30.0	...
056 213,721 to 213,750	...	30.0	...
057 213,751 to 213,780	...	30.0	...
058 213,781 to 213,810	...	30.0	...
059 213,811 to 213,840	...	30.0	...
060 213,841 to 213,870	...	30.0	...
061 213,871 to 213,900	...	30.0	...
062 213,901 to 213,930	...	30.0	...
063 213,931 to 213,960	...	30.0	...
064 213,961 to 213,990	...	30.0	...
065 214,001 to 214,030	...	30.0	...
066 214,031 to 214,060	...	30.0	...
067 214,061 to 214,090	...	30.0	...
068 214,091 to 214,120	...	30.0	...
069 214,121 to 214,150	...	30.0	...
070 214,151 to 214,180	...	30.0	...
071 214,181 to 214,210	...	30.0	...
072 214,211 to 214,240	...	30.0	...
073 214,241 to 214,270	...	30.0	...
074 214,271 to 214,300	...	30.0	...
075 214,301 to 214,330	...	30.0	...
076 214,331 to 214,360	...	30.0	...
077 214,361 to 214,390	...	30.0	...
078 214,391 to 214,420	...	30.0	...
079 214,421 to 214,450	...	30.0	...
080 214,451 to 214,480	...	30.0	...
081 214,481 to 214,510	...	30.0	...
082 214,511 to 214,540	...	30.0	...
083 214,541 to 214,570	...	30.0	...
084 214,571 to 214,600	...	30.0	...
085 214,601 to 214,630	...	30.0	...
086 214,631 to 214,660	...	30.0	...
087 214,661 to 214,690	...	30.0	...
088 214,691 to 214,720	...	30.0	...
089 214,721 to 214,750	...	30.0	...
090 214,751 to 214,780	...	30.0	...
091 214,781 to 214,810	...	30.0	...
092 214,811 to 214,840	...	30.0	...
093 214,841 to 214,870	...	30.0	...
094 214,871 to 214,900	...	30.0	...
095 214,901 to 214,930	...	30.0	...
096 214,931 to 214,960	...	30.0	...
097 214,961 to 214,990	...	30.0	...
098 215,001 to 215,030	...	30.0	...
099 215,031 to 215,060	...	30.0	...
100 215,061 to 215,090	...	30.0	...

Woodbury Fire
 AZ-9NF-000579
 6/29/19 Day
Transportation

○ Circle	— U.S. Highway	— Arizona National Scenic Trail	— Completed Hand Line	— Proposed Burnout	— Planned Secondary Line	— Riprap Line	— Forest Boundary	Travel Time to ICP Weekday ***** 20 Minutes ***** 20 Minutes ***** 35 Minutes ***** 25 Minutes ***** 50 Minutes ***** 35 Minutes ***** 1 Hr 30 Minutes ***** 55 Minutes ***** 1 Hr 15 Minutes
● Pump	— State Highway	— Uncontrolled Fire Edge	— Road as Completed Line	— Proposed Dozer Line	— Temporary Flight Restriction	— Other	— Wilderness	
● Other Property	— Road	— Completed Line	— Access or Improved Road	— Fire Break Planned or Incomplete	— Highlighted Manmade Feature	— Riprap/Geographic Feature	— County	
Water Tank	— Trail	— Completed Dozer Line	— Line Break Completed	— Planned Fire Line				

Approx 123,590 (R) acres
 6,271/19 2127 hzs

SWAZON FIRE MANAGEMENT

MAD 1160 07th June 2018
 Produced by JACW 7
 4/20/2018 1:00 PM