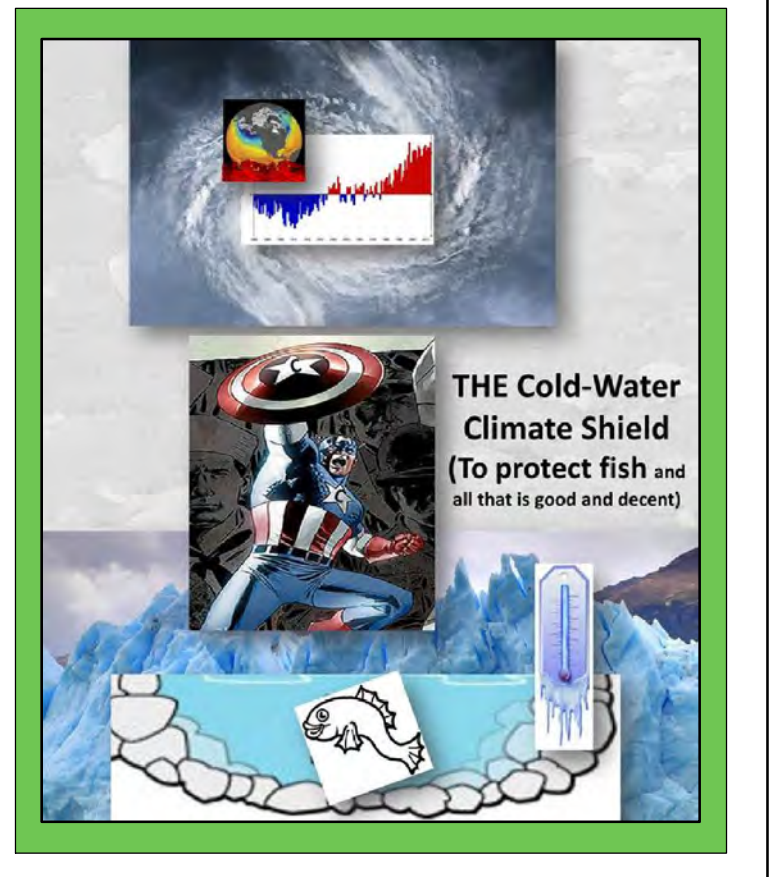








Climate Shield Cold-Water Habitats for Juvenile Cutthroat Trout













Scenario: 1980s, 50% Brook Trout
NorWeST Unit: Colorado



Occupancy Probability

-  > 0.90
-  > 0.75 to < 0.90
-  > 0.50 to < 0.75
-  > 0.25 to < 0.50
-  < 0.25
-  Slope = 10% to 15%

Land Ownership

- | | |
|---|--|
|  BLM |  State/City |
|  BOR |  TNC |
|  COE |  Tribal |
|  NPS |  USFS - Nonwilderness |
|  Other |  USFS - Wilderness |
|  Private |  USFWS |

