

# Grazing Statistical Summary

## FY 2016





In accordance with Federal civil rights law and U.S. Department of Agriculture (USDA) civil rights regulations and policies, the USDA, its Agencies, offices, and employees, and institutions participating in or administering USDA programs are prohibited from discriminating based on race, color, national origin, religion, sex, gender identity (including gender expression), sexual orientation, disability, age, marital status, family/parental status, income derived from a public assistance program, political beliefs, or reprisal or retaliation for prior civil rights activity, in any program or activity conducted or funded by USDA (not all bases apply to all programs). Remedies and complaint filing deadlines vary by program or incident.

Persons with disabilities who require alternative means of communication for program information (e.g., Braille, large print, audiotape, American Sign Language, etc.) should contact the responsible Agency or USDA's TARGET Center at (202) 720-2600 (voice and TTY) or contact USDA through the Federal Relay Service at (800) 877-8339. Additionally, program information may be made available in languages other than English.

To file a program discrimination complaint, complete the USDA Program Discrimination Complaint Form, AD-3027, found online at [http://www.ascr.usda.gov/complaint\\_filing\\_cust.html](http://www.ascr.usda.gov/complaint_filing_cust.html) and at any USDA office or write a letter addressed to USDA and provide in the letter all of the information requested in the form. To request a copy of the complaint form, call (866) 632-9992. Submit your completed form or letter to USDA by: (1) mail: U.S. Department of Agriculture, Office of the Assistant Secretary for Civil Rights, 1400 Independence Avenue, SW, Washington, D.C. 20250-9410; (2) fax: (202) 690-7442; or (3) email: [program.intake@usda.gov](mailto:program.intake@usda.gov).

USDA is an equal opportunity provider, employer, and lender.

## Contents

Introduction.....	1
Report Calculations.....	1
Disclaimer .....	1
Maps of Forest Service Regions .....	2
National Summary .....	3
National Forest System – All Regions.....	5
National Forests – All Regions.....	6
National Grasslands – All Regions.....	7
National Forest System – Western Regions (Regions 1-6) .....	8
National Forests – Western Regions (Regions 1-6).....	9
National Grasslands – Western Regions (Regions 1-6).....	10
National Forest System – Eastern Regions (Regions 8-9).....	11
National Forests – Eastern Regions (Regions 8-9).....	12
National Grasslands – Eastern Regions (Regions 8-9).....	13
Regional Summary.....	14
Northern Region – Region 1 .....	16
National Forest System – Northern Region (Region 1).....	17
National Forest – Northern Region (Region 1).....	18
National Grasslands – Northern Region (Region 1).....	19
Rocky Mountain Region – Region 2 .....	20
National Forest System – Rocky Mountain Region (Region 2) .....	21
National Forest – Rocky Mountain Region (Region 2).....	22
National Grasslands – Rocky Mountain Region (Region 2) .....	23
Southwestern Region – Region 3.....	24
National Forest System – Southwestern Region (Region 3) .....	25
National Forests – Southwestern Region (Region 3).....	26
National Grasslands – Southwestern Region (Region 3).....	27
Intermountain Region - Region 4 .....	28
National Forest System – Intermountain Region (Region 4).....	29
National Forests – Intermountain Region (Region 4).....	30
National Grasslands – Intermountain Region (Region 4).....	31

Pacific Southwest Region – Region 5.....	32
National Forest System – Pacific Southwest Region (Region 5) .....	33
National Forests – Pacific Southwest Region (Region 5).....	34
National Grasslands – Pacific Southwest Region (Region 5).....	35
Pacific Northwest Region – Region 6.....	36
National Forest System – Pacific Northwest Region (Region 6) .....	37
National Forests – Pacific Northwest Region (Region 6).....	38
National Grasslands – Pacific Northwest Region (Region 6).....	39
Southern Region – Region 8.....	40
National Forest System – Southern Region (Region 8).....	41
National Forests – Southern Region (Region 8).....	42
National Grasslands – Southern Region (Region 8).....	43
Eastern Region – Region 9 .....	44
National Forest System – Eastern Region (Region 9) .....	45
National Forests – Eastern Region (Region 9) .....	46
National Grasslands – Eastern Region (Region 9) .....	47
State Summary .....	48
National Forests – Arizona .....	49
National Forests – Arkansas .....	50
National Forest System – California.....	51
National Forests – California.....	52
National Grasslands – California.....	53
National Forest System – Colorado .....	54
National Forests – Colorado .....	55
National Grasslands – Colorado .....	56
National Forests – Florida.....	57
National Forests – Georgia .....	58
National Forest System – Idaho.....	59
National Forests – Idaho .....	60
National Grasslands – Idaho .....	61
National Grasslands – Illinois.....	62
National Grasslands – Kansas.....	63
National Forests – Louisiana .....	64

National Forests – Minnesota .....	65
National Forests – Missouri .....	66
National Forests – Montana .....	67
National Forest System – Nebraska.....	68
National Forests – Nebraska .....	69
National Grasslands – Nebraska .....	70
National Forests – Nevada .....	71
National Forest System – New Mexico .....	72
National Forests – New Mexico .....	73
National Grasslands – New Mexico .....	74
National Forests – New York .....	75
National Grasslands – North Dakota .....	76
National Forests – Ohio .....	77
National Forest System – Oklahoma .....	78
National Forests – Oklahoma.....	79
National Grasslands – Oklahoma.....	80
National Forest System – Oregon.....	81
National Forests – Oregon .....	82
National Grasslands – Oregon .....	83
National Forest System – South Dakota .....	84
National Forests – South Dakota .....	85
National Grasslands – South Dakota .....	86
National Grasslands – Texas.....	87
National Forests – Utah .....	88
National Forests – Virginia.....	89
National Forests – Washington.....	90
National Forests – West Virginia.....	91
National Forest System – Wyoming .....	92
National Forests – Wyoming .....	93
National Grasslands – Wyoming .....	94
Conditions and Requirements.....	95

## Introduction

An important part of the Forest Service's Range Management Program is providing information about all aspects of rangeland vegetation management on National Forest System lands. This report, published annually, provides statistics on grazing use for Congress, our partners, permittees, the livestock industry, other institutions, or agencies, or anyone interested in the use of the National Forest System rangeland vegetation.

Livestock grazing is permitted on over 102 million acres of 193 million acres within the National Forest System lands spread across 29 states. Grazing use is administered through a grazing permit system. The Forest Service administered permits for 5,863 permittees. The authorized use was for approximately 6.9 million head months (HMs) of authorized grazing by cattle, horses, sheep, and goats. A head month is the amount of time in months that an animal spends on National Forest System lands. The data collected is also reported in animal unit months (AUMs), which can be equated to the amount of forage required to support a mature 1,000-pound cow or its equivalent for one month.

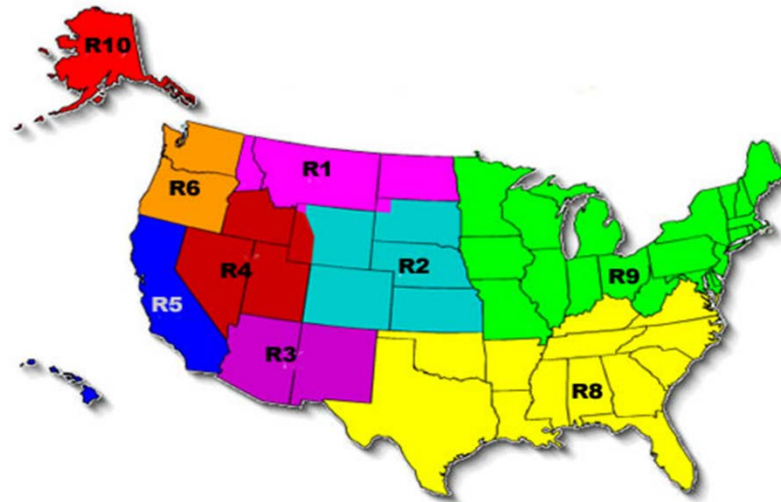
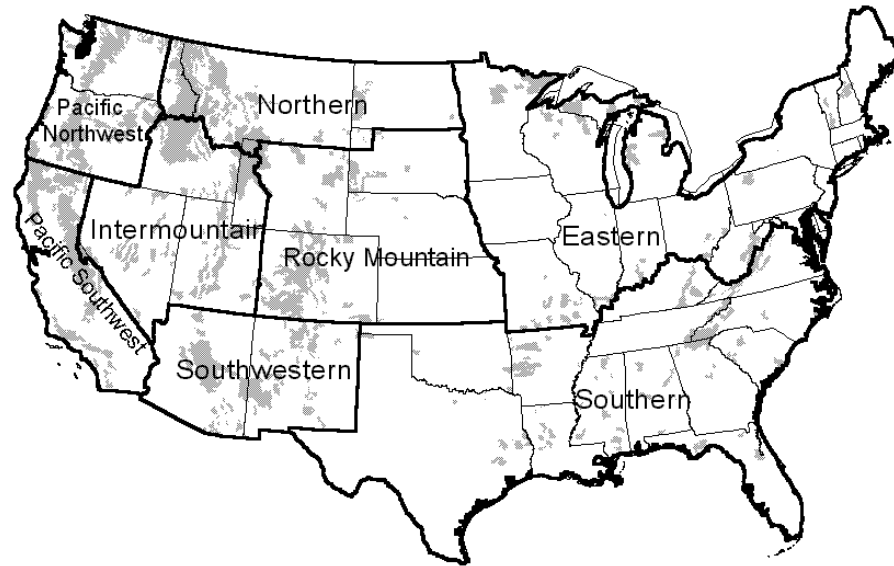
## Report Calculations

Permittees holding paid permits are not counted in other categories. Private land, and wild horse and burro data are not included in totals.

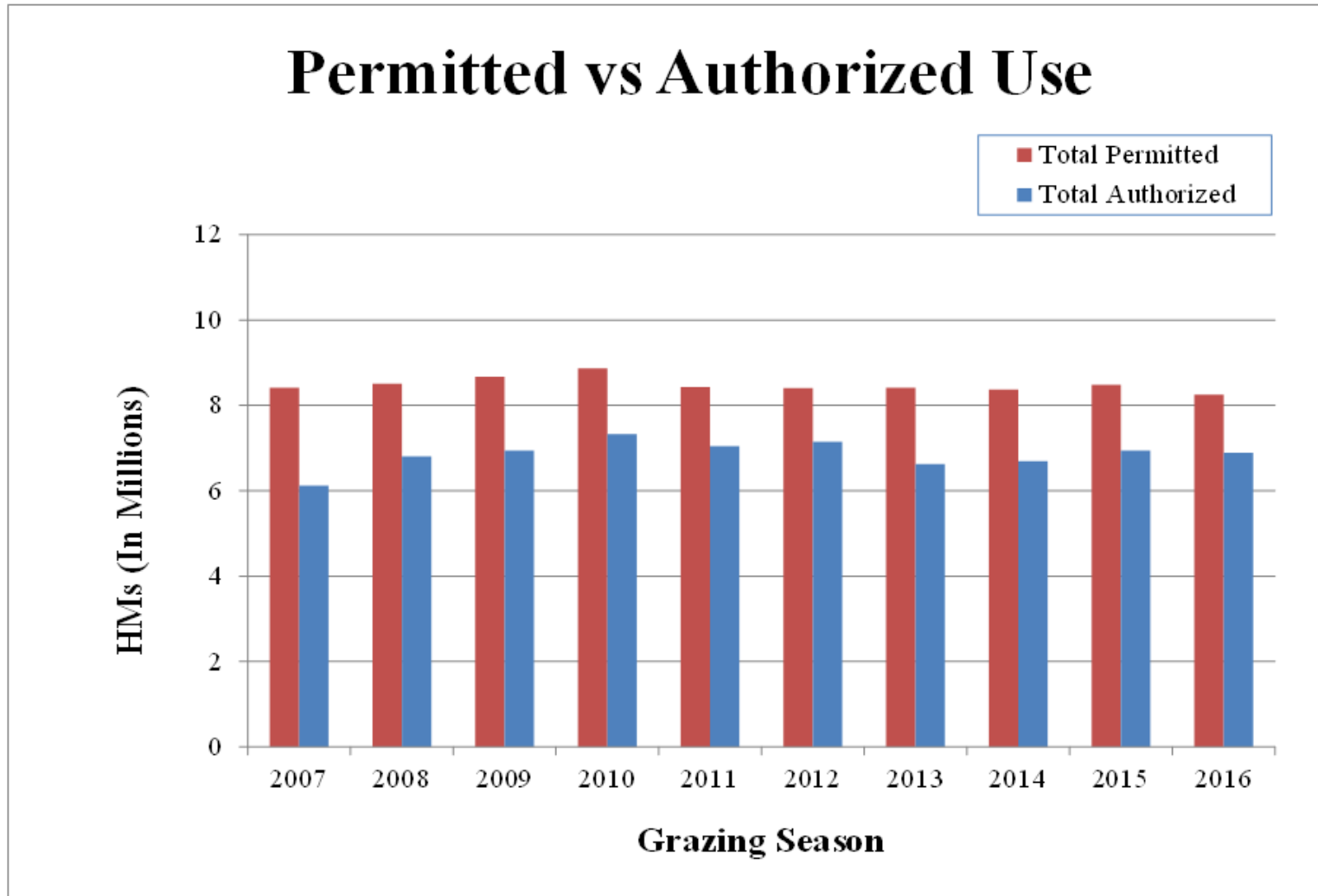
## Disclaimer

The data for this report was collected at the end of calendar year 2016. It provides a snapshot look at the 2016 grazing season. Data records that were acquired for this report represent the best available data from regions, forests, and districts at the time the data records were accumulated into one data set. The data set is not considered 100 percent accurate, as several units were unable to meet data entry deadlines due to system availability, extreme fire and drought conditions in several regions and lack of resources to complete the tasks. While subsequent data queries should provide more accurate data sets, and improve the data reliability, caution should be taken when using this data, as it should not be misrepresented as a 100 percent accurate data set.

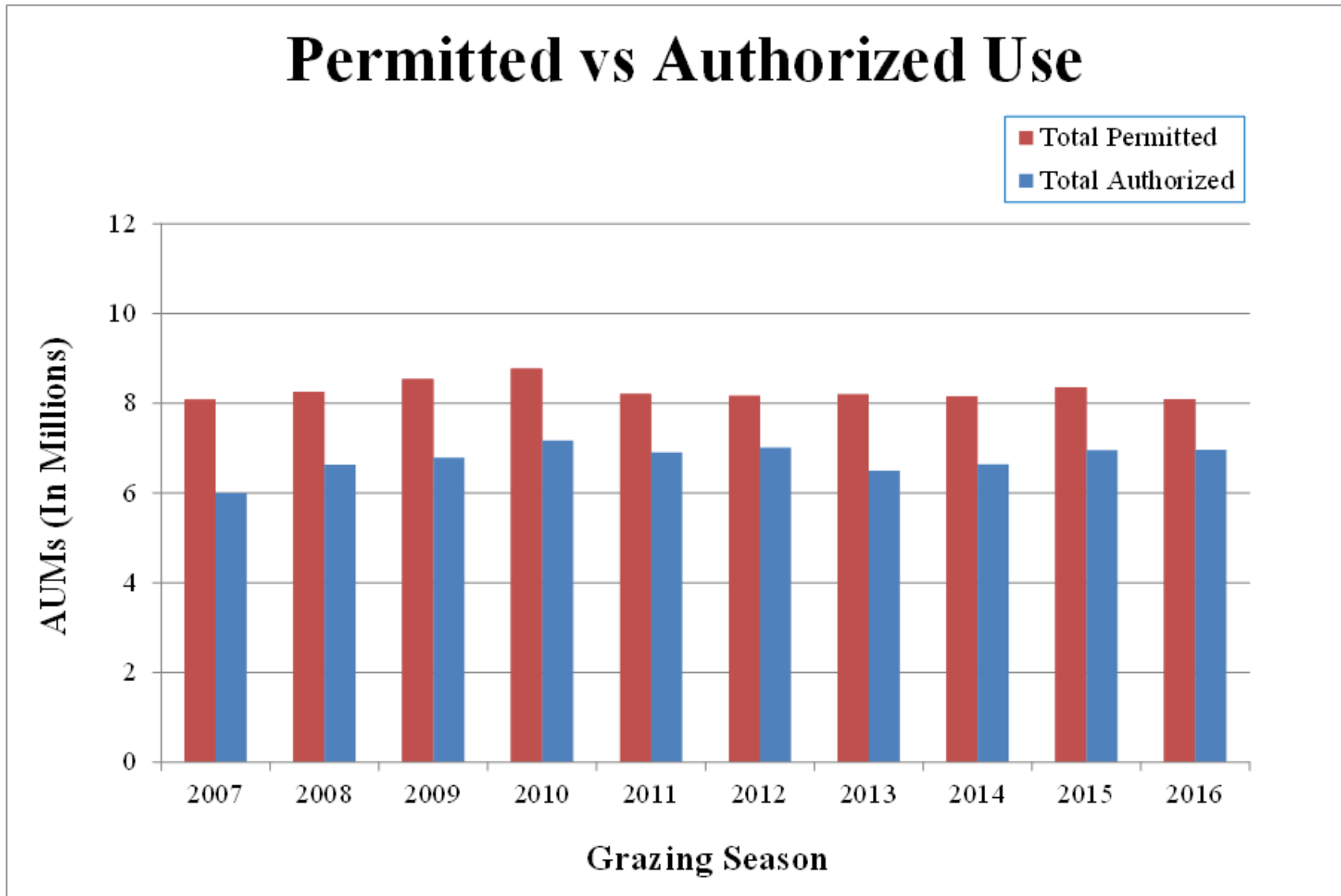
## Maps of Forest Service Regions



## National Summary







## National Forest System – All Regions

Data Measured	Number of Permittees	Cattle (Number)	Cattle (HMS) (AUMS)	Horses & Burros (Number)	Horses & Burros (HMS) (AUMS)	Sheep & Goats (Number)	Sheep & Goats (HMS) (AUMS)	Total (Number)	Total (HMS) (AUMS)
<b>NFS Permitted Commercial Livestock</b>	5,803	1,238,156	5,754,480 7,351,693	5,371	25,123 30,062	880,227	2,464,350 708,873	2,123,754	8,243,953 8,090,628
<b>NFS Authorized Commercial Livestock</b>	5,807	1,233,906	5,000,972 6,386,931	5,383	26,206 31,393	809,478	1,857,756 535,760	2,048,767	6,884,934 6,954,084
<b>NFS Authorized Livestock Use</b>	56	2,331	1,156 1,526	277	1,790 1,500	2,954	1,434 430	5,562	4,380 3,456
<b>Total NFS Authorized*</b>	5,863	1,236,237	5,002,128 6,388,457	5,660	27,996 32,893	812,432	1,859,190 536,190	2,054,329	6,889,314 6,957,540
<b>NFS Unauthorized* Excess Use</b>	4	0	0 0	0	0 0	0	0 0	0	0 0
<b>Private Lands</b>	299	11,037	46,006 59,010	42	400 480	3,371	9,836 2,951	14,450	56,242 62,441

\*Total NFS Authorized includes NFS Authorized Commercial Livestock + NFS Authorized Livestock Use.

## National Forests – All Regions

Data Measured	Number of Permittees	Cattle (Number)	Cattle (HMS) (AUMS)	Horses & Burros (Number)	Horses & Burros (HMS) (AUMS)	Sheep & Goats (Number)	Sheep & Goats (HMS) (AUMS)	Total (Number)	Total (HMS) (AUMS)
<b>NFS Permitted Commercial Livestock</b>	5,494	1,038,814	4,583,052 5,864,435	5,177	24,406 29,202	874,547	2,437,487 700,814	1,918,538	7,044,945 6,594,451
<b>NFS Authorized Commercial Livestock</b>	5,519	1,029,194	4,000,085 5,110,609	5,201	25,483 30,525	803,329	1,830,375 527,546	1,837,724	5,855,943 5,668,680
<b>NFS Authorized Livestock Use</b>	56	2,331	1,156 1,526	277	1,790 1,500	2,954	1,434 430	5,562	4,380 3,456
<b>Total NFS Authorized*</b>	5,575	1,031,525	4,001,241 5,112,135	5,478	27,273 32,025	806,283	1,831,809 527,976	1,843,286	5,860,323 5,672,136
<b>NFS Unauthorized* Excess Use</b>	4	0	0 0	0	0 0	0	0 0	0	0 0
<b>Private Lands</b>	286	10,684	43,806 56,248	42	400 480	3,371	9,836 2,951	14,097	54,042 59,679

\*Total NFS Authorized includes NFS Authorized Commercial Livestock + NFS Authorized Livestock Use

## National Grasslands – All Regions

Data Measured	Number of Permittees	Cattle (Number)	Cattle (HMS) (AUMS)	Horses & Burros (Number)	Horses & Burros (HMS) (AUMS)	Sheep & Goats (Number)	Sheep & Goats (HMS) (AUMS)	Total (Number)	Total (HMS) (AUMS)
<b>NFS Permitted Commercial Livestock</b>	309	199,342	1,171,428 1,487,258	194	717 860	5,680	26,863 8,059	205,216	1,199,008 1,496,177
<b>NFS Authorized Commercial Livestock</b>	288	204,712	1,000,887 1,276,322	182	723 868	6,149	27,381 8,214	211,043	1,028,991 1,285,404
<b>NFS Authorized Livestock Use</b>	0	0	0 0	0	0 0	0	0 0	0	0 0
<b>Total NFS Authorized*</b>	288	204,712	1,000,887 1,276,322	182	723 868	6,149	27,381 8,214	211,043	1,028,991 1,285,404
<b>NFS Unauthorized* Excess Use</b>	0	0	0 0	0	0 0	0	0 0	0	0 0
<b>Private Lands</b>	13	353	2,200 2,762	0	0 0	0	0 0	353	2,200 2,762

\*Total NFS Authorized includes NFS Authorized Commercial Livestock + NFS Authorized Livestock Use

National Forest System – Western Regions (Regions 1-6)

Data Measured	Number of Permittees	Cattle (Number)	Cattle (HMS) (AUMS)	Horses & Burros (Number)	Horses & Burros (HMS) (AUMS)	Sheep & Goats (Number)	Sheep & Goats (HMS) (AUMS)	Total (Number)	Total (HMS) (AUMS)
<b>NFS Permitted Commercial Livestock</b>	5,648	1,227,425	5,692,148 7,274,539	5,233	24,232 29,003	880,227	2,464,350 708,873	2,112,885	8,180,730 8,012,415
<b>NFS Authorized Commercial Livestock</b>	5,667	1,224,849	4,951,604 6,325,783	5,264	25,410 30,441	809,478	1,857,756 535,760	2,039,591	6,834,770 6,891,984
<b>NFS Authorized Livestock Use</b>	54	2,251	672 882	187	710 852	2,954	1,434 430	5,392	2,816 2,164
<b>Total NFS Authorized*</b>	5,721	1,227,100	4,952,276 6,326,665	5,451	26,120 31,293	812,432	1,859,190 536,190	2,044,983	6,837,586 6,894,148
<b>NFS Unauthorized* Excess Use</b>	4	0	0 0	0	0 0	0	0 0	0	0 0
<b>Private Lands</b>	299	11,037	46,006 59,010	42	400 480	3,371	9,836 2,951	14,450	56,242 62,441

\*Total NFS Authorized includes NFS Authorized Commercial Livestock + NFS Authorized Livestock Use

### National Forests – Western Regions (Regions 1-6)

Data Measured	Number of Permittees	Cattle (Number)	Cattle (HMS) (AUMS)	Horses & Burros (Number)	Horses & Burros (HMS) (AUMS)	Sheep & Goats (Number)	Sheep & Goats (HMS) (AUMS)	Total (Number)	Total (HMS) (AUMS)
<b>NFS Permitted Commercial Livestock</b>	5,363	1,031,236	4,539,325 5,807,763	5,039	23,515 28,143	874,547	2,437,487 700,814	1,910,822	7,000,327 6,536,720
<b>NFS Authorized Commercial Livestock</b>	5,401	1,022,434	3,964,832 5,064,823	5,082	24,687 29,573	803,329	1,830,375 527,546	1,830,845	5,819,894 5,621,942
<b>NFS Authorized Livestock Use</b>	54	2,251	672 882	187	710 852	2,954	1,434 430	5,392	2,816 2,164
<b>Total NFS Authorized*</b>	5,455	1,024,685	3,965,504 5,065,705	5,269	25,397 30,425	806,283	1,831,809 527,976	1,836,237	5,822,710 5,624,106
<b>NFS Unauthorized* Excess Use</b>	4	0	0 0	0	0 0	0	0 0	0	0 0
<b>Private Lands</b>	286	10,684	43,806 56,248	42	400 480	3,371	9,836 2,951	14,097	54,042 59,679

\*Total NFS Authorized includes NFS Authorized Commercial Livestock + NFS Authorized Livestock Use

### National Grasslands – Western Regions (Regions 1-6)

Data Measured	Number of Permittees	Cattle (Number)	Cattle (HMS) (AUMS)	Horses & Burros (Number)	Horses & Burros (HMS) (AUMS)	Sheep & Goats (Number)	Sheep & Goats (HMS) (AUMS)	Total (Number)	Total (HMS) (AUMS)
<b>NFS Permitted Commercial Livestock</b>	285	196,189	1,152,823 1,466,776	194	717 860	5,680	26,863 8,059	202,063	1,180,403 1,475,695
<b>NFS Authorized Commercial Livestock</b>	266	202,415	986,772 1,260,960	182	723 868	6,149	27,381 8,214	208,746	1,014,876 1,270,042
<b>NFS Authorized Livestock Use</b>	0	0	0 0	0	0 0	0	0 0	0	0 0
<b>Total NFS Authorized*</b>	266	202,415	986,772 1,260,960	182	723 868	6,149	27,381 8,214	208,746	1,014,876 1,270,042
<b>NFS Unauthorized* Excess Use</b>	0	0	0 0	0	0 0	0	0 0	0	0 0
<b>Private Lands</b>	13	353	2,200 2,762	0	0 0	0	0 0	353	2,200 2,762

\*Total NFS Authorized includes NFS Authorized Commercial Livestock + NFS Authorized Livestock Use

### National Forest System – Eastern Regions (Regions 8-9)

Data Measured	Number of Permittees	Cattle (Number)	Cattle (HMS) (AUMS)	Horses & Burros (Number)	Horses & Burros (HMS) (AUMS)	Sheep & Goats (Number)	Sheep & Goats (HMS) (AUMS)	Total (Number)	Total (HMS) (AUMS)
<b>NFS Permitted Commercial Livestock</b>	24	3,153	18,605 20,482	0	0 0	0	0 0	3,153	18,605 20,482
<b>NFS Authorized Commercial Livestock</b>	22	2,297	14,115 15,362	0	0 0	0	0 0	2,297	14,115 15,362
<b>NFS Authorized Livestock Use</b>	0	0	0 0	0	0 0	0	0 0	0	0 0
<b>Total NFS Authorized*</b>	22	2,297	14,115 15,362	0	0 0	0	0 0	2,297	14,115 15,362
<b>NFS Unauthorized* Excess Use</b>	0	0	0 0	0	0 0	0	0 0	0	0 0
<b>Private Lands</b>	0	0	0 0	0	0 0	0	0 0	0	0 0

\*Total NFS Authorized includes NFS Authorized Commercial Livestock + NFS Authorized Livestock Use



### National Forests – Eastern Regions (Regions 8-9)

Data Measured	Number of Permittees	Cattle (Number)	Cattle (HMS) (AUMS)	Horses & Burros (Number)	Horses & Burros (HMS) (AUMS)	Sheep & Goats (Number)	Sheep & Goats (HMS) (AUMS)	Total (Number)	Total (HMS) (AUMS)
<b>NFS Permitted Commercial Livestock</b>	131	7,578	43,727 56,672	138	891 1,059	0	0 0	7,716	44,618 57,731
<b>NFS Authorized Commercial Livestock</b>	118	6,760	35,253 45,786	119	796 952	0	0 0	6,879	36,049 46,738
<b>NFS Authorized Livestock Use</b>	2	80	484 644	90	1,080 648	0	0 0	170	1,564 1,292
<b>Total NFS Authorized*</b>	120	6,840	35,737 46,430	209	1,876 1,600	0	0 0	7,049	37,613 48,030
<b>NFS Unauthorized* Excess Use</b>	0	0	0 0	0	0 0	0	0 0	0	0 0
<b>Private Lands</b>	0	0	0 0	0	0 0	0	0 0	0	0 0

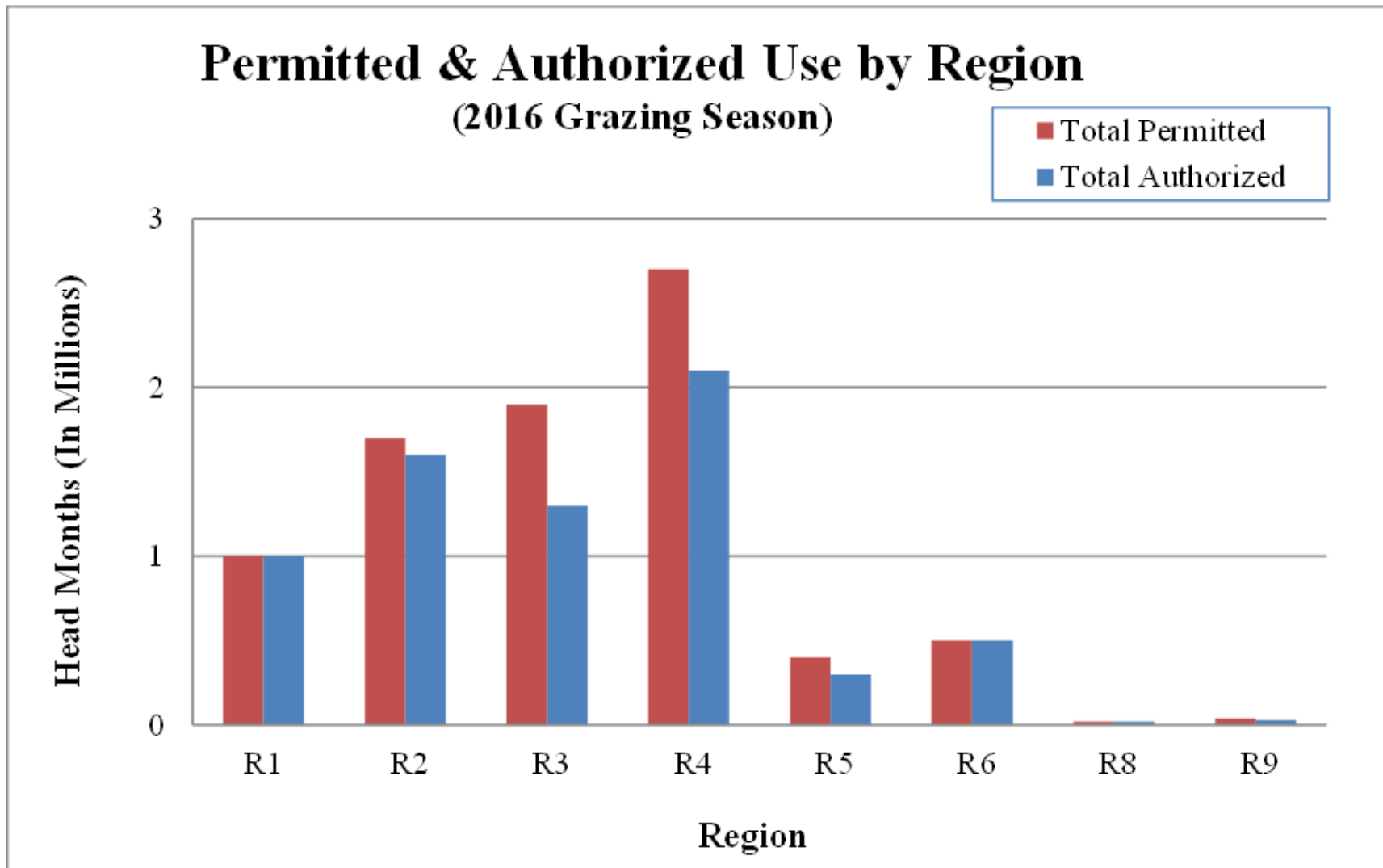
\*Total NFS Authorized includes NFS Authorized Commercial Livestock + NFS Authorized Livestock Use

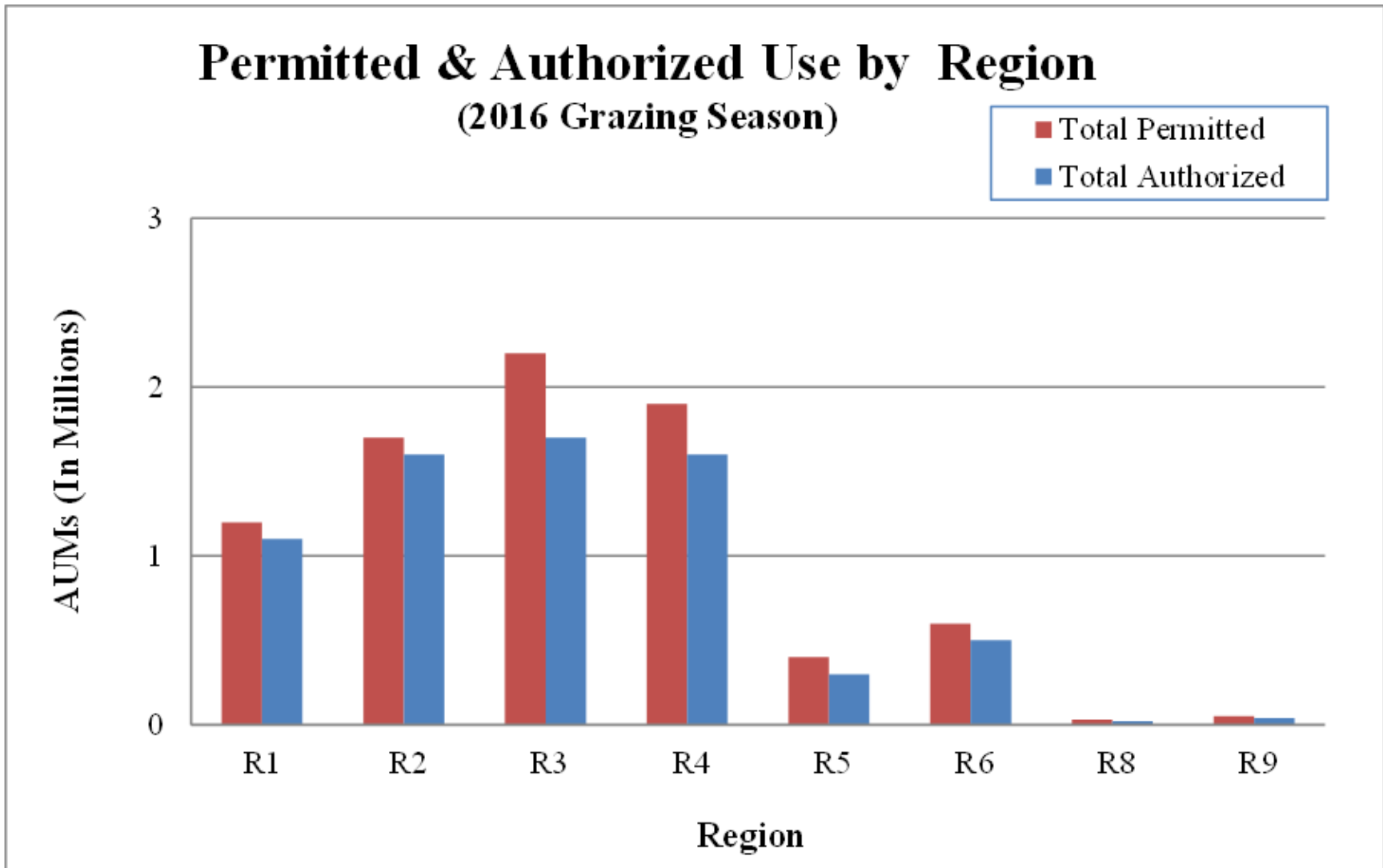
### National Grasslands – Eastern Regions (Regions 8-9)

Data Measured	Number of Permittees	Cattle (Number)	Cattle (HMS) (AUMS)	Horses & Burros (Number)	Horses & Burros (HMS) (AUMS)	Sheep & Goats (Number)	Sheep & Goats (HMS) (AUMS)	Total (Number)	Total (HMS) (AUMS)
<b>NFS Permitted Commercial Livestock</b>	24	3,153	18,605 20,482	0	0 0	0	0 0	3,153	18,605 20,482
<b>NFS Authorized Commercial Livestock</b>	22	2,297	14,115 15,362	0	0 0	0	0 0	2,297	14,115 15,362
<b>NFS Authorized Livestock Use</b>	0	0	0 0	0	0 0	0	0 0	0	0 0
<b>Total NFS Authorized*</b>	22	2,297	14,115 15,362	0	0 0	0	0 0	2,297	14,115 15,362
<b>NFS Unauthorized* Excess Use</b>	0	0	0 0	0	0 0	0	0 0	0	0 0
<b>Private Lands</b>	0	0	0 0	0	0 0	0	0 0	0	0 0

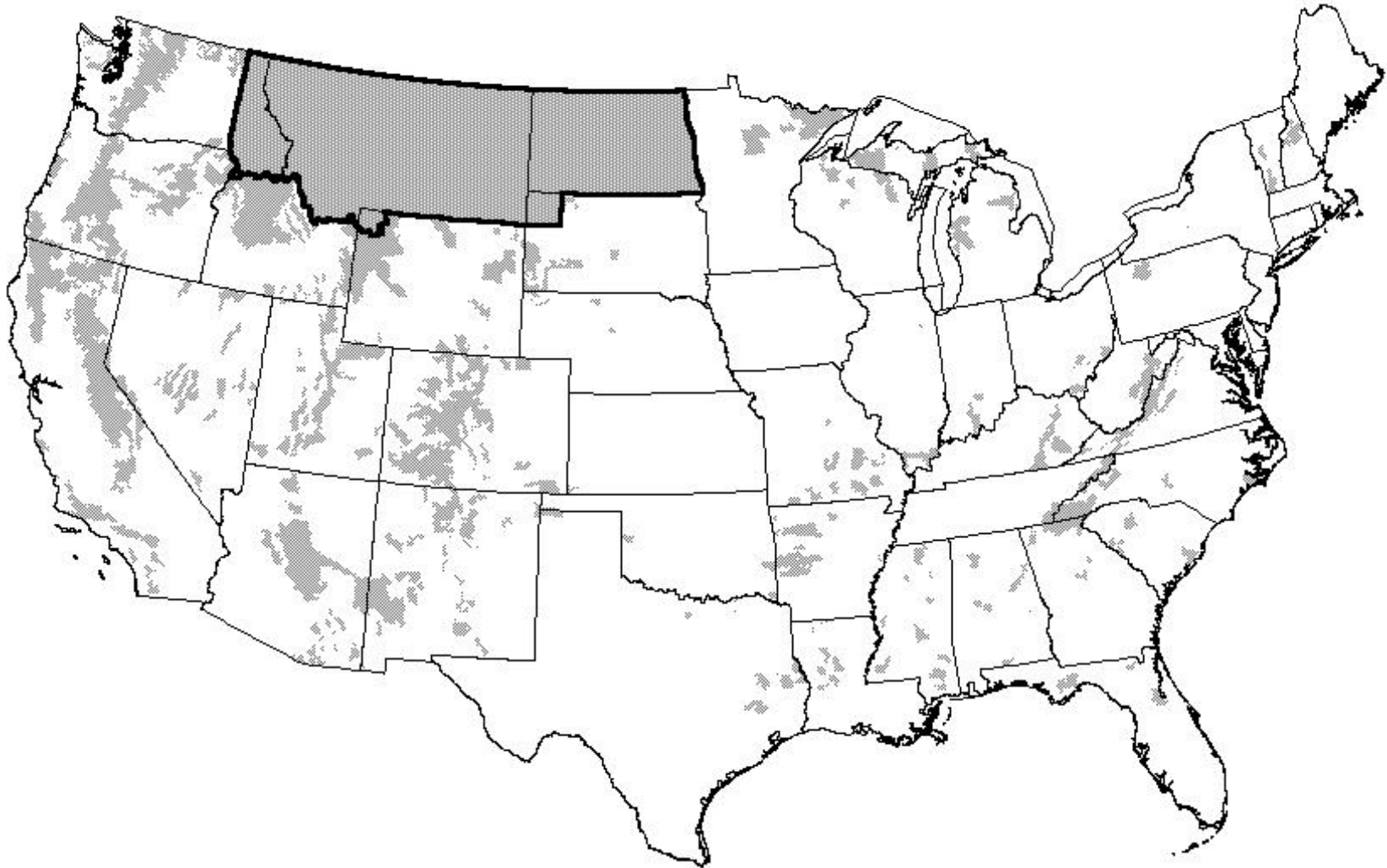
\*Total NFS Authorized includes NFS Authorized Commercial Livestock + NFS Authorized Livestock Use

## Regional Summary





## Northern Region – Region 1



## National Forest System – Northern Region (Region 1)

Data Measured	Number of Permittees	Cattle (Number)	Cattle (HMS) (AUMS)	Horses & Burros (Number)	Horses & Burros (HMS) (AUMS)	Sheep & Goats (Number)	Sheep & Goats (HMS) (AUMS)	Total (Number)	Total (HMS) (AUMS)
<b>NFS Permitted Commercial Livestock</b>	767	197,530	943,357 1,224,208	789	2,877 3,453	16,451	41,578 11,737	214,770	987,812 1,239,398
<b>NFS Authorized Commercial Livestock</b>	772	203,145	864,736 1,115,389	613	2,199 2,640	15,645	30,568 9,170	219,403	897,503 1,127,199
<b>NFS Authorized Livestock Use</b>	8	1,140	112 148	23	83 100	0	0 0	1,163	195 248
<b>Total NFS Authorized*</b>	780	204,285	864,848 1,115,537	636	2,282 2,740	15,645	30,568 9,170	220,566	897,698 1,127,447
<b>NFS Unauthorized* Excess Use</b>	0	0	0 0	0	0 0	0	0 0	0	0 0
<b>Private Lands</b>	90	4,507	15,965 20,428	0	0 0	0	0 0	4,507	15,965 20,428

\*Total NFS Authorized includes NFS Authorized Commercial Livestock + NFS Authorized Livestock Use

National Forest – Northern Region (Region 1)

Data Measured	Number of Permittees	Cattle (Number)	Cattle (HMS) (AUMS)	Horses & Burros (Number)	Horses & Burros (HMS) (AUMS)	Sheep & Goats (Number)	Sheep & Goats (HMS) (AUMS)	Total (Number)	Total (HMS) (AUMS)
<b>NFS Permitted Commercial Livestock</b>	756	121,184	441,863 563,585	789	2,877 3,453	16,451	41,578 11,737	138,424	486,318 578,775
<b>NFS Authorized Commercial Livestock</b>	761	117,511	395,437 499,677	613	2,199 2,640	15,010	29,691 8,907	133,134	427,327 511,224
<b>NFS Authorized Livestock Use</b>	8	1,140	112 148	23	83 100	0	0 0	1,163	195 248
<b>Total NFS Authorized*</b>	769	118,651	395,549 499,825	636	2,282 2,740	15,010	29,691 8,907	134,297	427,522 511,472
<b>NFS Unauthorized* Excess Use</b>	0	0	0 0	0	0 0	0	0 0	0	0 0
<b>Private Lands</b>	90	4,507	15,965 20,428	0	0 0	0	0 0	4,507	15,965 20,428

\*Total NFS Authorized includes NFS Authorized Commercial Livestock + NFS Authorized Livestock Use

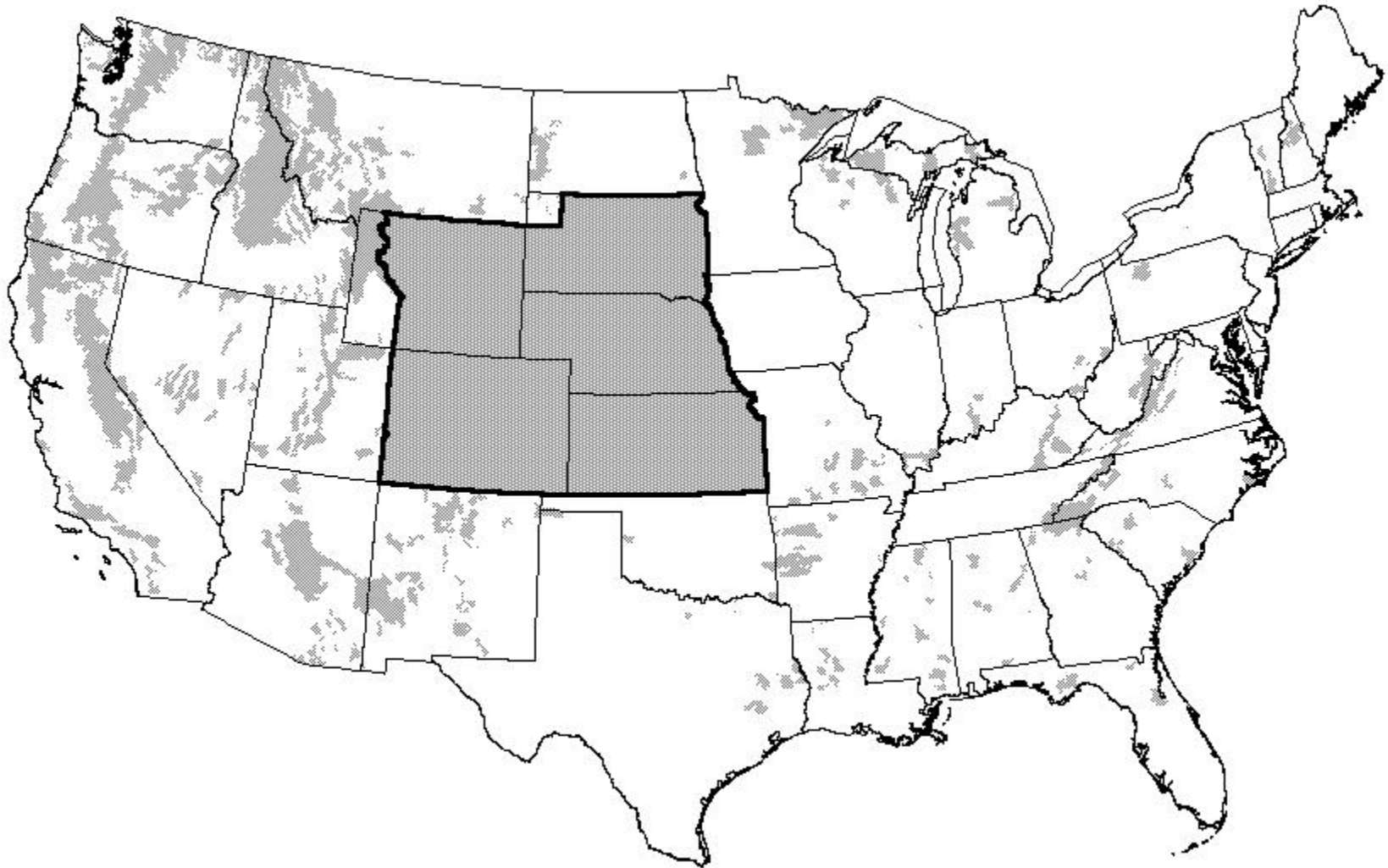
### National Grasslands – Northern Region (Region 1)

Data Measured	Number of Permittees	Cattle (Number)	Cattle (HMS) (AUMS)	Horses & Burros (Number)	Horses & Burros (HMS) (AUMS)	Sheep & Goats (Number)	Sheep & Goats (HMS) (AUMS)	Total (Number)	Total (HMS) (AUMS)
<b>NFS Permitted Commercial Livestock</b>	11	76,346	501,494 660,623	0	0 0	0	0 0	76,346	501,494 660,623
<b>NFS Authorized Commercial Livestock</b>	11	85,634	469,299 615,712	0	0 0	635	877 263	86,269	470,176 615,975
<b>NFS Authorized Livestock Use</b>	0	0	0 0	0	0 0	0	0 0	0	0 0
<b>Total NFS Authorized*</b>	11	85,634	469,299 615,712	0	0 0	635	877 263	86,269	470,176 615,975
<b>NFS Unauthorized* Excess Use</b>	0	0	0 0	0	0 0	0	0 0	0	0 0
<b>Private Lands</b>	0	0	0 0	0	0 0	0	0 0	0	0 0

\*Total NFS Authorized includes NFS Authorized Commercial Livestock + NFS Authorized Livestock Use



## Rocky Mountain Region – Region 2



### National Forest System – Rocky Mountain Region (Region 2)

Data Measured	Number of Permittees	Cattle (Number)	Cattle (HMS) (AUMS)	Horses & Burros (Number)	Horses & Burros (HMS) (AUMS)	Sheep & Goats (Number)	Sheep & Goats (HMS) (AUMS)	Total (Number)	Total (HMS) (AUMS)
<b>NFS Permitted Commercial Livestock</b>	1,181	322,042	1,228,621 1,560,262	1,695	5,774 6,931	203,858	446,884 131,501	527,595	1,681,279 1,698,694
<b>NFS Authorized Commercial Livestock</b>	1,205	327,231	1,163,986 1,470,537	1,685	5,592 6,712	184,692	404,038 119,480	513,608	1,573,616 1,596,729
<b>NFS Authorized Livestock Use</b>	22	985	49 59	88	364 436	2,284	1,214 364	3,357	1,627 859
<b>Total NFS Authorized*</b>	1,227	328,216	1,164,035 1,470,596	1,773	5,956 7,148	186,976	405,252 119,844	516,965	1,575,243 1,597,588
<b>NFS Unauthorized* Excess Use</b>	1	0	0 0	0	0 0	0	0 0	0	0 0
<b>Private Lands</b>	64	1,843	11,734 14,696	0	0 0	0	0 0	1,843	11,734 14,696

\*Total NFS Authorized includes NFS Authorized Commercial Livestock + NFS Authorized Livestock Use

## National Forest – Rocky Mountain Region (Region 2)

Data Measured	Number of Permittees	Cattle (Number)	Cattle (HMS) (AUMS)	Horses & Burros (Number)	Horses & Burros (HMS) (AUMS)	Sheep & Goats (Number)	Sheep & Goats (HMS) (AUMS)	Total (Number)	Total (HMS) (AUMS)
<b>NFS Permitted Commercial Livestock</b>	1,078	225,843	776,790 984,084	1,529	5,142 6,173	198,178	420,021 123,442	425,550	1,201,953 1,113,699
<b>NFS Authorized Commercial Livestock</b>	1,099	229,620	733,971 927,250	1,531	4,954 5,946	179,178	377,534 111,529	410,329	1,116,459 1,044,725
<b>NFS Authorized Livestock Use</b>	22	985	49 59	88	364 436	2,284	1,214 364	3,357	1,627 859
<b>Total NFS Authorized*</b>	1,121	230,605	734,020 927,309	1,619	5,318 6,382	181,462	378,748 111,893	413,686	1,118,086 1,045,584
<b>NFS Unauthorized* Excess Use</b>	1	0	0 0	0	0 0	0	0 0	0	0 0
<b>Private Lands</b>	59	1,587	10,190 12,659	0	0 0	0	0 0	1,587	10,190 12,659

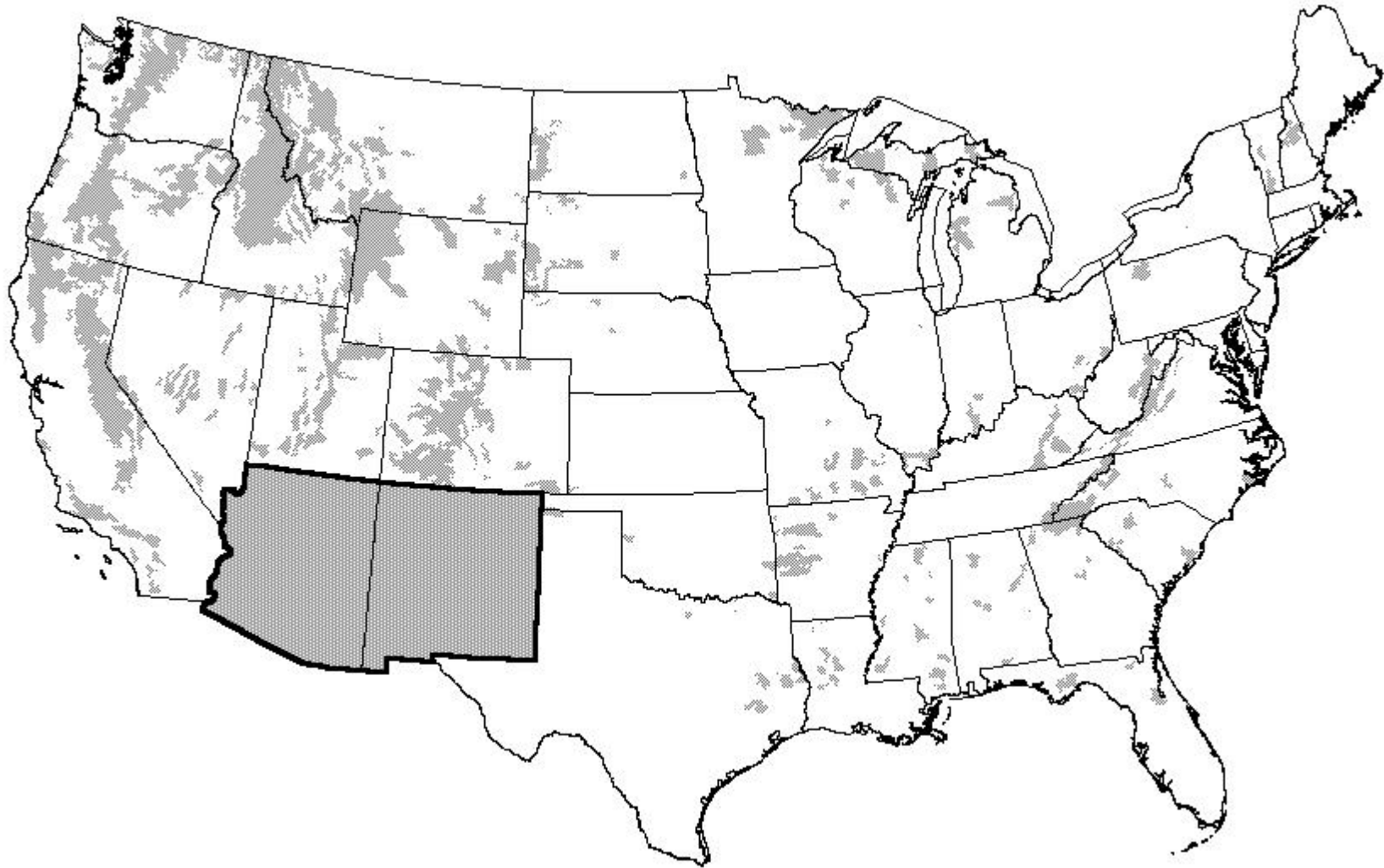
\*Total NFS Authorized includes NFS Authorized Commercial Livestock + NFS Authorized Livestock Use

### National Grasslands – Rocky Mountain Region (Region 2)

Data Measured	Number of Permittees	Cattle (Number)	Cattle (HMS) (AUMS)	Horses & Burros (Number)	Horses & Burros (HMS) (AUMS)	Sheep & Goats (Number)	Sheep & Goats (HMS) (AUMS)	Total (Number)	Total (HMS) (AUMS)
<b>NFS Permitted Commercial Livestock</b>	103	96,199	451,831 576,178	166	632 758	5,680	26,863 8,059	102,045	479,326 584,995
<b>NFS Authorized Commercial Livestock</b>	106	97,611	430,015 543,287	154	638 766	5,514	26,504 7,951	103,279	457,157 552,004
<b>NFS Authorized Livestock Use</b>	0	0	0 0	0	0 0	0	0 0	0	0 0
<b>Total NFS Authorized*</b>	106	97,611	430,015 543,287	154	638 766	5,514	26,504 7,951	103,279	457,157 552,004
<b>NFS Unauthorized* Excess Use</b>	0	0	0 0	0	0 0	0	0 0	0	0 0
<b>Private Lands</b>	5	256	1,544 2,037	0	0 0	0	0 0	256	1,544 2,037

\*Total NFS Authorized includes NFS Authorized Commercial Livestock + NFS Authorized Livestock Use

## Southwestern Region – Region 3



## National Forest System – Southwestern Region (Region 3)

Data Measured	Number of Permittees	Cattle (Number)	Cattle (HMS) (AUMS)	Horses & Burros (Number)	Horses & Burros (HMS) (AUMS)	Sheep & Goats (Number)	Sheep & Goats (HMS) (AUMS)	Total (Number)	Total (HMS) (AUMS)
<b>NFS Permitted Commercial Livestock</b>	1,236	219,663	1,721,426 2,143,381	998	9,664 11,520	44,245	161,246 41,174	264,906	1,892,336 2,196,075
<b>NFS Authorized Commercial Livestock</b>	1,266	224,306	1,326,514 1,673,398	1,402	12,664 15,141	46,136	121,087 30,314	271,844	1,460,265 1,718,853
<b>NFS Authorized Livestock Use</b>	1	6	30 40	0	0 0	0	0 0	6	30 40
<b>Total NFS Authorized*</b>	1,267	224,312	1,326,544 1,673,438	1,402	12,664 15,141	46,136	121,087 30,314	271,850	1,460,295 1,718,893
<b>NFS Unauthorized* Excess Use</b>	1	0	0 0	0	0 0	0	0 0	0	0 0
<b>Private Lands</b>	63	1,130	8,216 10,661	30	366 439	0	0 0	1,160	8,582 11,100

\*Total NFS Authorized includes NFS Authorized Commercial Livestock + NFS Authorized Livestock Use

### National Forests – Southwestern Region (Region 3)

Data Measured	Number of Permittees	Cattle (Number)	Cattle (HMS) (AUMS)	Horses & Burros (Number)	Horses & Burros (HMS) (AUMS)	Sheep & Goats (Number)	Sheep & Goats (HMS) (AUMS)	Total (Number)	Total (HMS) (AUMS)
<b>NFS Permitted Commercial Livestock</b>	1,069	203,040	1,561,535 1,965,745	998	9,664 11,520	44,245	161,246 41,174	248,283	1,732,445 2,018,439
<b>NFS Authorized Commercial Livestock</b>	1,121	211,672	1,275,870 1,618,984	1,402	12,664 15,141	46,136	121,087 30,314	259,210	1,409,621 1,664,439
<b>NFS Authorized Livestock Use</b>	1	6	30 40	0	0 0	0	0 0	6	30 40
<b>Total NFS Authorized*</b>	1,122	211,678	1,275,900 1,619,024	1,402	12,664 15,141	46,136	121,087 30,314	259,216	1,409,651 1,664,479
<b>NFS Unauthorized* Excess Use</b>	1	0	0 0	0	0 0	0	0 0	0	0 0
<b>Private Lands</b>	55	1,033	7,560 9,936	30	366 439	0	0 0	1,063	7,926 10,375

\*Total NFS Authorized includes NFS Authorized Commercial Livestock + NFS Authorized Livestock Use

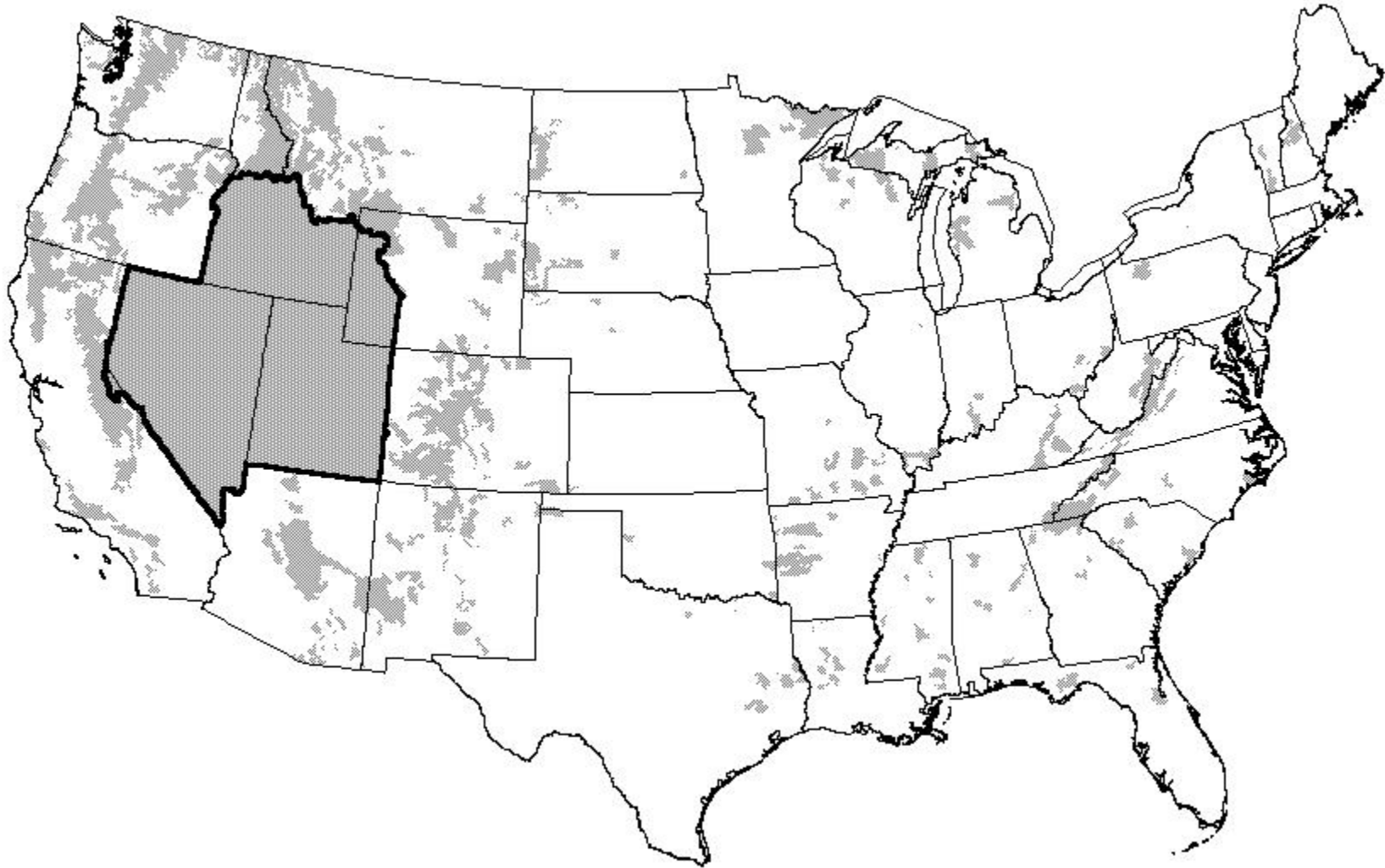
### National Grasslands – Southwestern Region (Region 3)

Data Measured	Number of Permittees	Cattle (Number)	Cattle (HMS) (AUMS)	Horses & Burros (Number)	Horses & Burros (HMS) (AUMS)	Sheep & Goats (Number)	Sheep & Goats (HMS) (AUMS)	Total (Number)	Total (HMS) (AUMS)
<b>NFS Permitted Commercial Livestock</b>	167	16,623	159,891 177,636	0	0 0	0	0 0	16,623	159,891 177,636
<b>NFS Authorized Commercial Livestock</b>	145	12,634	50,644 54,414	0	0 0	0	0 0	12,634	50,644 54,414
<b>NFS Authorized Livestock Use</b>	0	0	0 0	0	0 0	0	0 0	0	0 0
<b>Total NFS Authorized*</b>	145	12,634	50,644 54,414	0	0 0	0	0 0	12,634	50,644 54,414
<b>NFS Unauthorized* Excess Use</b>	0	0	0 0	0	0 0	0	0 0	0	0 0
<b>Private Lands</b>	8	97	656 725	0	0 0	0	0 0	97	656 725

\*Total NFS Authorized includes NFS Authorized Commercial Livestock + NFS Authorized Livestock Use



## Intermountain Region - Region 4



## National Forest System – Intermountain Region (Region 4)

Data Measured	Number of Permittees	Cattle (Number)	Cattle (HMS) (AUMS)	Horses & Burros (Number)	Horses & Burros (HMS) (AUMS)	Sheep & Goats (Number)	Sheep & Goats (HMS) (AUMS)	Total (Number)	Total (HMS) (AUMS)
<b>NFS Permitted Commercial Livestock</b>	1,676	304,856	1,099,428 1,427,823	1,466	4,679 5,615	549,182	1,606,269 466,749	855,504	2,710,376 1,900,187
<b>NFS Authorized Commercial Livestock</b>	1,638	290,624	982,014 1,262,834	1,318	3,950 4,742	511,679	1,143,436 332,687	803,621	2,129,400 1,600,263
<b>NFS Authorized Livestock Use</b>	21	0	0 0	76	263 316	0	0 0	76	263 316
<b>Total NFS Authorized*</b>	1,659	290,624	982,014 1,262,834	1,394	4,213 5,058	511,679	1,143,436 332,687	803,697	2,129,663 1,600,579
<b>NFS Unauthorized* Excess Use</b>	2	0	0 0	0	0 0	0	0 0	0	0 0
<b>Private Lands</b>	50	1,576	5,548 7,227	0	0 0	3,346	9,505 2,852	4,922	15,053 10,079

\*Total NFS Authorized includes NFS Authorized Commercial Livestock + NFS Authorized Livestock Use

## National Forests – Intermountain Region (Region 4)

Data Measured	Number of Permittees	Cattle (Number)	Cattle (HMS) (AUMS)	Horses & Burros (Number)	Horses & Burros (HMS) (AUMS)	Sheep & Goats (Number)	Sheep & Goats (HMS) (AUMS)	Total (Number)	Total (HMS) (AUMS)
<b>NFS Permitted Commercial Livestock</b>	1,674	300,657	1,077,927 1,399,438	1,466	4,679 5,615	549,182	1,606,269 466,749	851,305	2,688,875 1,871,802
<b>NFS Authorized Commercial Livestock</b>	1,636	287,085	961,740 1,236,069	1,318	3,950 4,742	511,679	1,143,436 332,687	800,082	2,109,126 1,573,498
<b>NFS Authorized Livestock Use</b>	21	0	0 0	76	263 316	0	0 0	76	263 316
<b>Total NFS Authorized*</b>	1,657	287,085	961,740 1,236,069	1,394	4,213 5,058	511,679	1,143,436 332,687	800,158	2,109,389 1,573,814
<b>NFS Unauthorized* Excess Use</b>	2	0	0 0	0	0 0	0	0 0	0	0 0
<b>Private Lands</b>	50	1,576	5,548 7,227	0	0 0	3,346	9,505 2,852	4,922	15,053 10,079

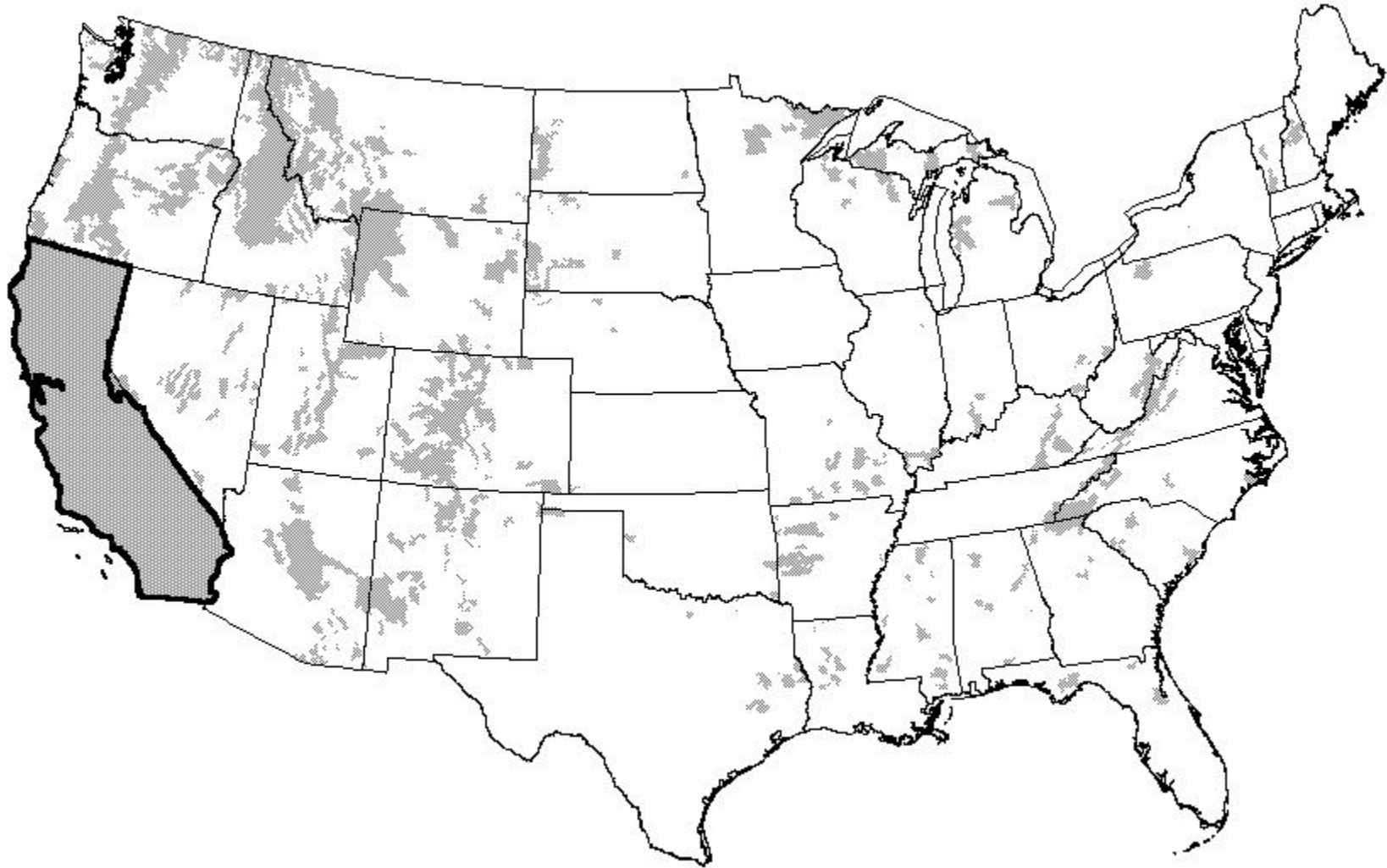
\*Total NFS Authorized includes NFS Authorized Commercial Livestock + NFS Authorized Livestock Use

### National Grasslands – Intermountain Region (Region 4)

Data Measured	Number of Permittees	Cattle (Number)	Cattle (HMS) (AUMS)	Horses & Burros (Number)	Horses & Burros (HMS) (AUMS)	Sheep & Goats (Number)	Sheep & Goats (HMS) (AUMS)	Total (Number)	Total (HMS) (AUMS)
<b>NFS Permitted Commercial Livestock</b>	2	4,199	21,501 28,385	0	0 0	0	0 0	4,199	21,501 28,385
<b>NFS Authorized Commercial Livestock</b>	2	3,539	20,274 26,765	0	0 0	0	0 0	3,539	20,274 26,765
<b>NFS Authorized Livestock Use</b>	0	0	0 0	0	0 0	0	0 0	0	0 0
<b>Total NFS Authorized*</b>	2	3,539	20,274 26,765	0	0 0	0	0 0	3,539	20,274 26,765
<b>NFS Unauthorized* Excess Use</b>	0	0	0 0	0	0 0	0	0 0	0	0 0
<b>Private Lands</b>	0	0	0 0	0	0 0	0	0 0	0	0 0

\*Total NFS Authorized includes NFS Authorized Commercial Livestock + NFS Authorized Livestock Use

## Pacific Southwest Region – Region 5



## National Forest System – Pacific Southwest Region (Region 5)

Data Measured	Number of Permittees	Cattle (Number)	Cattle (HMS) (AUMS)	Horses & Burros (Number)	Horses & Burros (HMS) (AUMS)	Sheep & Goats (Number)	Sheep & Goats (HMS) (AUMS)	Total (Number)	Total (HMS) (AUMS)
<b>NFS Permitted Commercial Livestock</b>	366	75,289	300,369 392,829	158	753 903	41,020	108,413 28,165	116,467	409,535 421,897
<b>NFS Authorized Commercial Livestock</b>	357	69,291	239,638 312,011	124	562 674	29,089	70,946 18,738	98,504	311,146 331,423
<b>NFS Authorized Livestock Use</b>	1	0	0 0	0	0 0	670	220 66	670	220 66
<b>Total NFS Authorized*</b>	358	69,291	239,638 312,011	124	562 674	29,759	71,166 18,804	99,174	311,366 331,489
<b>NFS Unauthorized* Excess Use</b>	0	0	0 0	0	0 0	0	0 0	0	0 0
<b>Private Lands</b>	1	0	53 70	0	0 0	0	0 0	0	53 70

\*Total NFS Authorized includes NFS Authorized Commercial Livestock + NFS Authorized Livestock Use

## National Forests – Pacific Southwest Region (Region 5)

Data Measured	Number of Permittees	Cattle (Number)	Cattle (HMS) (AUMS)	Horses & Burros (Number)	Horses & Burros (HMS) (AUMS)	Sheep & Goats (Number)	Sheep & Goats (HMS) (AUMS)	Total (Number)	Total (HMS) (AUMS)
<b>NFS Permitted Commercial Livestock</b>	365	74,989	298,850 390,824	158	753 903	41,020	108,413 28,165	116,467	409,535 421,897
<b>NFS Authorized Commercial Livestock</b>	356	68,991	238,119 310,006	124	562 674	29,089	70,946 18,738	98,204	309,627 329,418
<b>NFS Authorized Livestock Use</b>	1	0	0 0	0	0 0	670	220 66	670	220 66
<b>Total NFS Authorized*</b>	357	68,991	238,119 310,006	124	562 674	29,759	71,166 18,804	98,874	309,847 329,484
<b>NFS Unauthorized* Excess Use</b>	0	0	0 0	0	0 0	0	0 0	0	0 0
<b>Private Lands</b>	1	0	53 70	0	0 0	0	0 0	0	53 70

\*Total NFS Authorized includes NFS Authorized Commercial Livestock + NFS Authorized Livestock Use

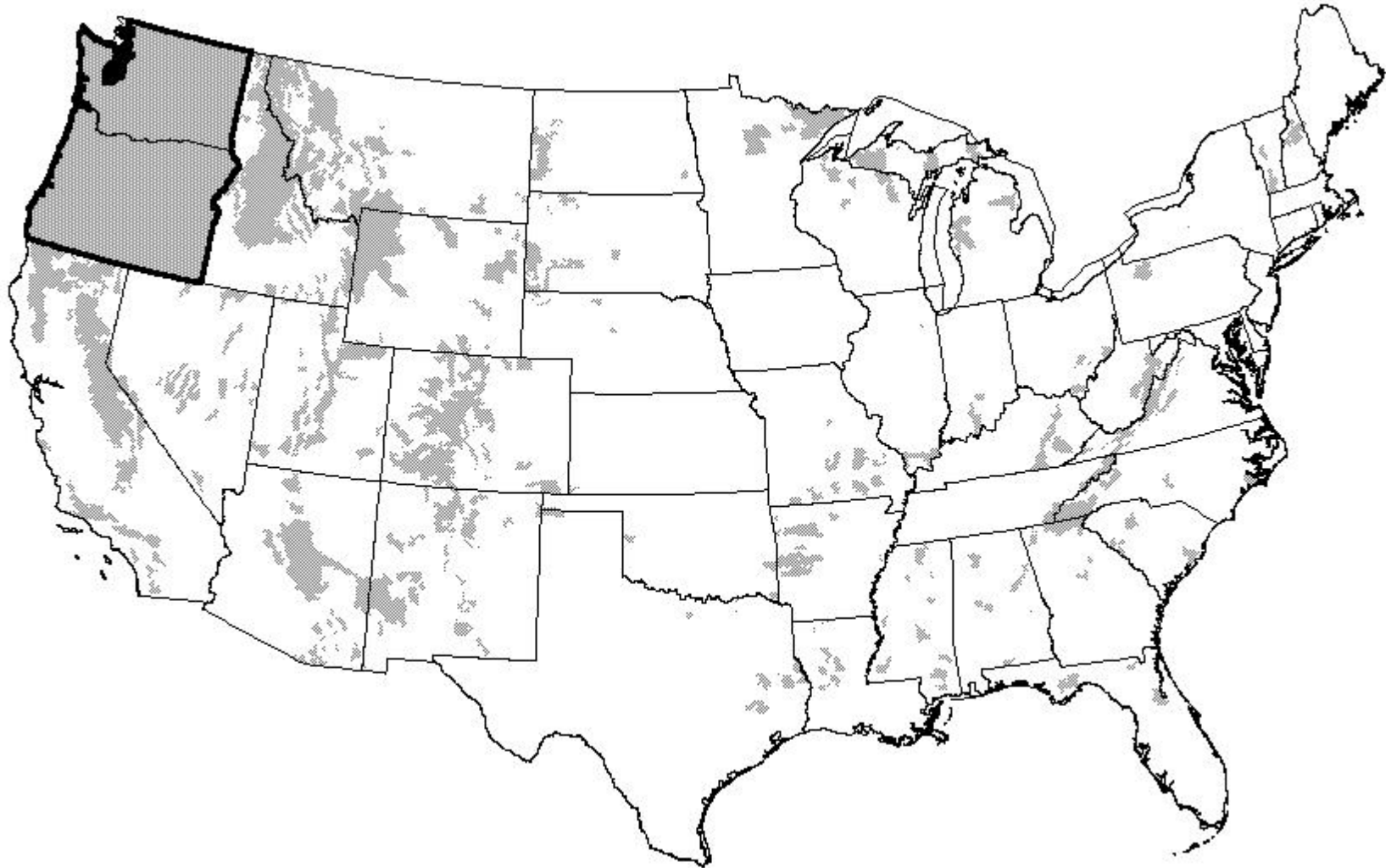
### National Grasslands – Pacific Southwest Region (Region 5)

Data Measured	Number of Permittees	Cattle (Number)	Cattle (HMS) (AUMS)	Horses & Burros (Number)	Horses & Burros (HMS) (AUMS)	Sheep & Goats (Number)	Sheep & Goats (HMS) (AUMS)	Total (Number)	Total (HMS) (AUMS)
<b>NFS Permitted Commercial Livestock</b>	1	300	1,519 2,005	0	0 0	0	0 0	300	1,519 2,005
<b>NFS Authorized Commercial Livestock</b>	1	300	1,519 2,005	0	0 0	0	0 0	300	1,519 2,005
<b>NFS Authorized Livestock Use</b>	0	0	0 0	0	0 0	0	0 0	0	0 0
<b>Total NFS Authorized*</b>	1	300	1,519 2,005	0	0 0	0	0 0	300	1,519 2,005
<b>NFS Unauthorized* Excess Use</b>	0	0	0 0	0	0 0	0	0 0	0	0 0
<b>Private Lands</b>	0	0	0 0	0	0 0	0	0 0	0	0 0

\*Total NFS Authorized includes NFS Authorized Commercial Livestock + NFS Authorized Livestock Use



## Pacific Northwest Region – Region 6



### National Forest System – Pacific Northwest Region (Region 6)

Data Measured	Number of Permittees	Cattle (Number)	Cattle (HMS) (AUMS)	Horses & Burros (Number)	Horses & Burros (HMS) (AUMS)	Sheep & Goats (Number)	Sheep & Goats (HMS) (AUMS)	Total (Number)	Total (HMS) (AUMS)
<b>NFS Permitted Commercial Livestock</b>	422	108,045	398,947 526,036	127	485 581	25,471	99,960 29,547	133,643	499,392 556,164
<b>NFS Authorized Commercial Livestock</b>	429	110,252	374,716 491,614	122	443 532	22,237	87,681 25,371	132,611	462,840 517,517
<b>NFS Authorized Livestock Use</b>	1	120	481 635	0	0 0	0	0 0	120	481 635
<b>Total NFS Authorized*</b>	430	110,372	375,197 492,249	122	443 532	22,237	87,681 25,371	132,731	463,321 518,152
<b>NFS Unauthorized* Excess Use</b>	0	0	0 0	0	0 0	0	0 0	0	0 0
<b>Private Lands</b>	31	1,981	4,490 5,928	12	34 41	25	331 99	2,018	4,855 6,068

\*Total NFS Authorized includes NFS Authorized Commercial Livestock + NFS Authorized Livestock Use

### National Forests – Pacific Northwest Region (Region 6)

Data Measured	Number of Permittees	Cattle (Number)	Cattle (HMS) (AUMS)	Horses & Burros (Number)	Horses & Burros (HMS) (AUMS)	Sheep & Goats (Number)	Sheep & Goats (HMS) (AUMS)	Total (Number)	Total (HMS) (AUMS)
<b>NFS Permitted Commercial Livestock</b>	421	105,523	382,360 504,087	99	400 479	25,471	99,960 29,547	131,093	482,720 534,113
<b>NFS Authorized Commercial Livestock</b>	428	107,555	359,695 472,837	94	358 430	22,237	87,681 25,371	129,886	447,734 498,638
<b>NFS Authorized Livestock Use</b>	1	120	481 635	0	0 0	0	0 0	120	481 635
<b>Total NFS Authorized*</b>	429	107,675	360,176 473,472	94	358 430	22,237	87,681 25,371	130,006	448,215 499,273
<b>NFS Unauthorized* Excess Use</b>	0	0	0 0	0	0 0	0	0 0	0	0 0
<b>Private Lands</b>	31	1,981	4,490 5,928	12	34 41	25	331 99	2,018	4,855 6,068

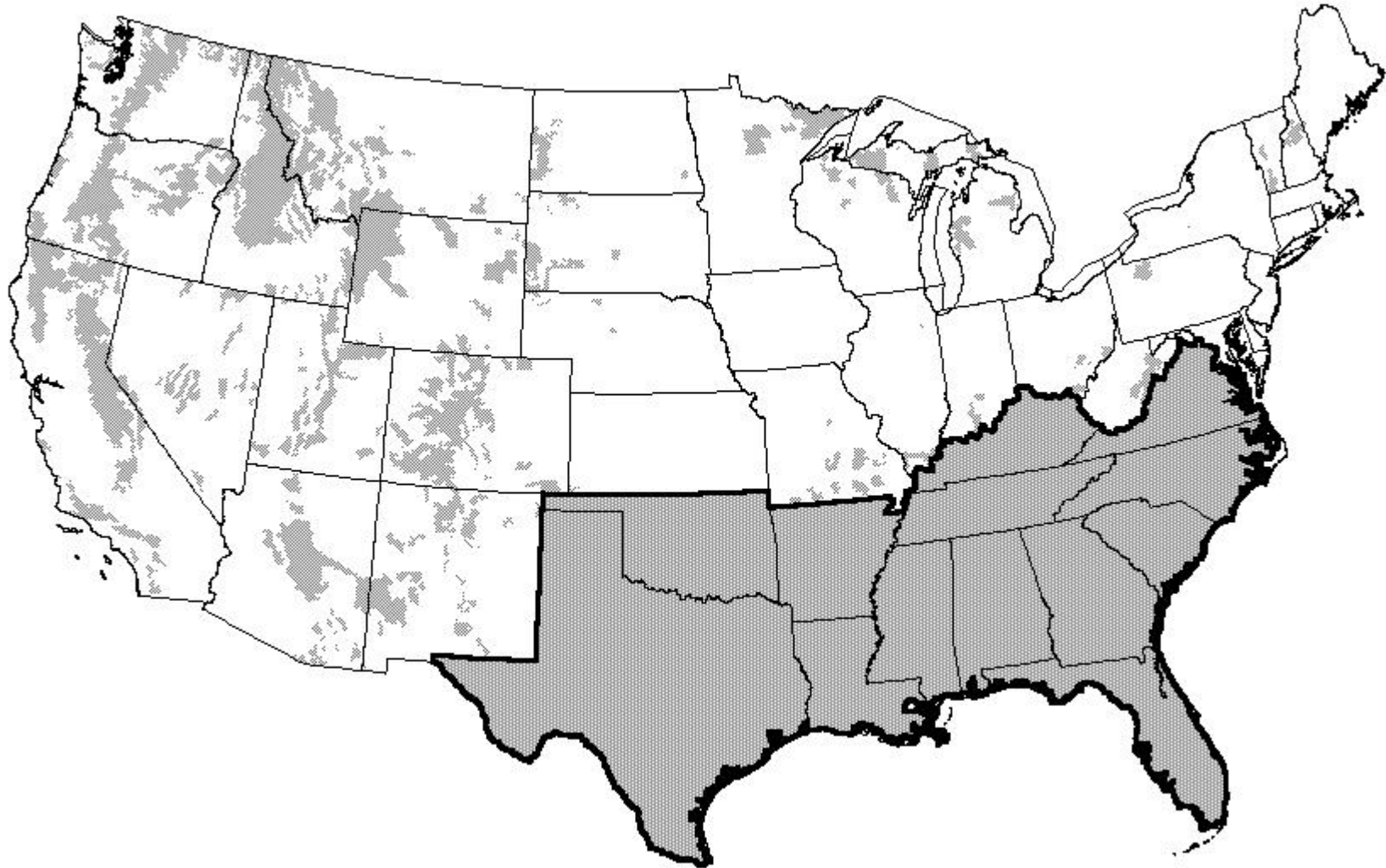
\*Total NFS Authorized includes NFS Authorized Commercial Livestock + NFS Authorized Livestock Use

### National Grasslands – Pacific Northwest Region (Region 6)

Data Measured	Number of Permittees	Cattle (Number)	Cattle (HMS) (AUMS)	Horses & Burros (Number)	Horses & Burros (HMS) (AUMS)	Sheep & Goats (Number)	Sheep & Goats (HMS) (AUMS)	Total (Number)	Total (HMS) (AUMS)
<b>NFS Permitted Commercial Livestock</b>	1	2,522	16,587 21,949	28	85 102	0	0 0	2,550	16,672 22,051
<b>NFS Authorized Commercial Livestock</b>	1	2,697	15,021 18,777	28	85 102	0	0 0	2,725	15,106 18,879
<b>NFS Authorized Livestock Use</b>	0	0	0 0	0	0 0	0	0 0	0	0 0
<b>Total NFS Authorized*</b>	1	2,697	15,021 18,777	28	85 102	0	0 0	2,725	15,106 18,879
<b>NFS Unauthorized* Excess Use</b>	0	0	0 0	0	0 0	0	0 0	0	0 0
<b>Private Lands</b>	0	0	0 0	0	0 0	0	0 0	0	0 0

\*Total NFS Authorized includes NFS Authorized Commercial Livestock + NFS Authorized Livestock Use

## Southern Region – Region 8



### National Forest System – Southern Region (Region 8)

Data Measured	Number of Permittees	Cattle (Number)	Cattle (HMS) (AUMS)	Horses & Burros (Number)	Horses & Burros (HMS) (AUMS)	Sheep & Goats (Number)	Sheep & Goats (HMS) (AUMS)	Total (Number)	Total (HMS) (AUMS)
<b>NFS Permitted Commercial Livestock</b>	79	3,867	23,084 27,712	97	689 820	0	0 0	3,964	23,773 28,532
<b>NFS Authorized Commercial Livestock</b>	71	3,243	17,982 21,543	90	648 777	0	0 0	3,333	18,630 22,320
<b>NFS Authorized Livestock Use</b>	2	80	484 644	90	1,080 648	0	0 0	170	1,564 1,292
<b>Total NFS Authorized*</b>	73	3,323	18,466 22,187	180	1,728 1,425	0	0 0	3,503	20,194 23,612
<b>NFS Unauthorized* Excess Use</b>	0	0	0 0	0	0 0	0	0 0	0	0 0
<b>Private Lands</b>	0	0	0 0	0	0 0	0	0 0	0	0 0

\*Total NFS Authorized includes NFS Authorized Commercial Livestock + NFS Authorized Livestock Use

### National Forests – Southern Region (Region 8)

Data Measured	Number of Permittees	Cattle (Number)	Cattle (HMS) (AUMS)	Horses & Burros (Number)	Horses & Burros (HMS) (AUMS)	Sheep & Goats (Number)	Sheep & Goats (HMS) (AUMS)	Total (Number)	Total (HMS) (AUMS)
<b>NFS Permitted Commercial Livestock</b>	62	1,934	14,269 18,612	97	689 820	0	0 0	2,031	14,958 19,432
<b>NFS Authorized Commercial Livestock</b>	55	1,825	10,919 14,222	90	648 777	0	0 0	1,915	11,567 14,999
<b>NFS Authorized Livestock Use</b>	2	80	484 644	90	1,080 648	0	0 0	170	1,564 1,292
<b>Total NFS Authorized*</b>	57	1,905	11,403 14,866	180	1,728 1,425	0	0 0	2,085	13,131 16,291
<b>NFS Unauthorized* Excess Use</b>	0	0	0 0	0	0 0	0	0 0	0	0 0
<b>Private Lands</b>	0	0	0 0	0	0 0	0	0 0	0	0 0

\*Total NFS Authorized includes NFS Authorized Commercial Livestock + NFS Authorized Livestock Use

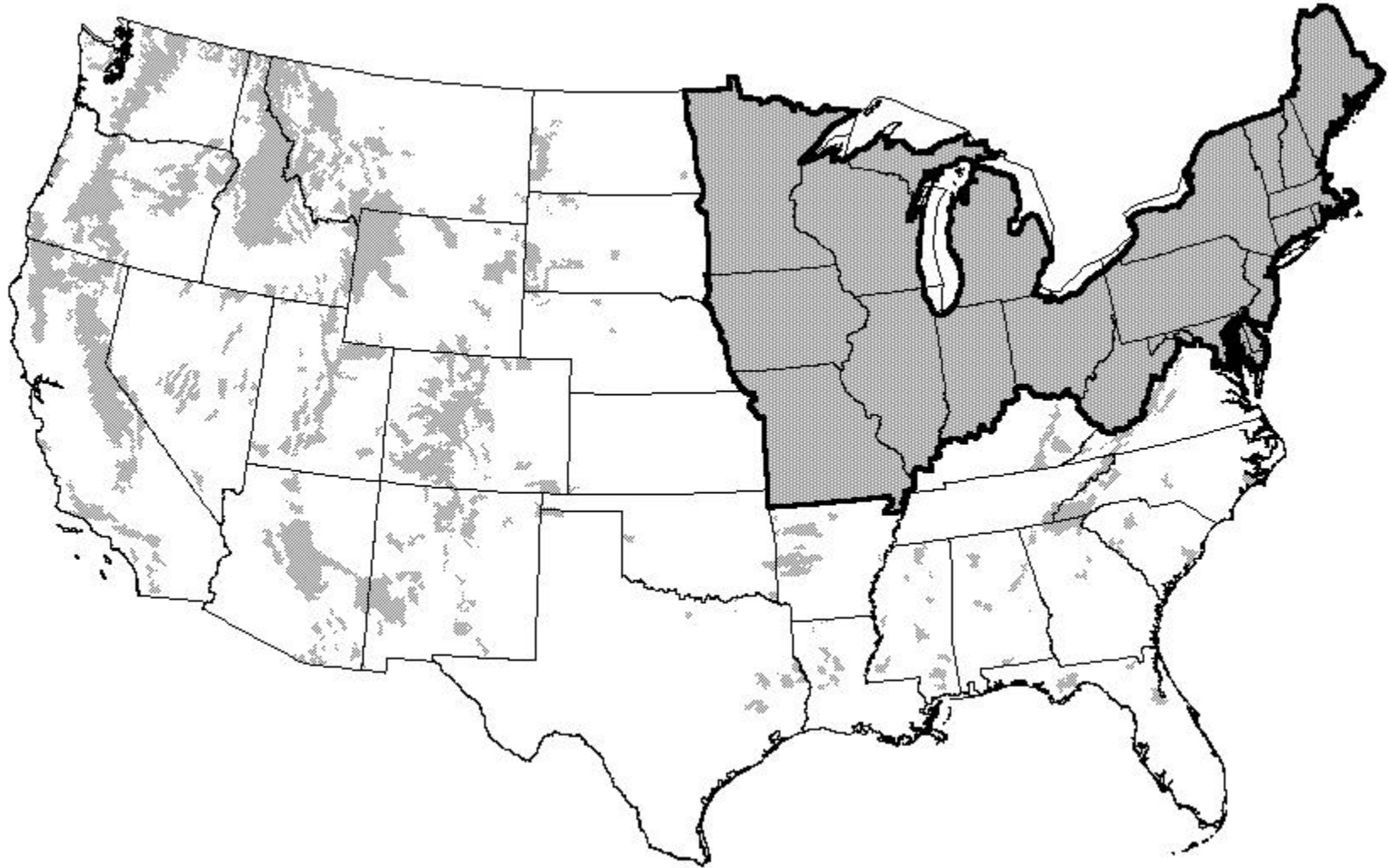
### National Grasslands – Southern Region (Region 8)

Data Measured	Number of Permittees	Cattle (Number)	Cattle (HMS) (AUMS)	Horses & Burros (Number)	Horses & Burros (HMS) (AUMS)	Sheep & Goats (Number)	Sheep & Goats (HMS) (AUMS)	Total (Number)	Total (HMS) (AUMS)
<b>NFS Permitted Commercial Livestock</b>	17	1,933	8,815 9,100	0	0 0	0	0 0	1,933	8,815 9,100
<b>NFS Authorized Commercial Livestock</b>	16	1,418	7,063 7,321	0	0 0	0	0 0	1,418	7,063 7,321
<b>NFS Authorized Livestock Use</b>	0	0	0 0	0	0 0	0	0 0	0	0 0
<b>Total NFS Authorized*</b>	16	1,418	7,063 7,321	0	0 0	0	0 0	1,418	7,063 7,321
<b>NFS Unauthorized* Excess Use</b>	0	0	0 0	0	0 0	0	0 0	0	0 0
<b>Private Lands</b>	0	0	0 0	0	0 0	0	0 0	0	0 0

\*Total NFS Authorized includes NFS Authorized Commercial Livestock + NFS Authorized Livestock Use



## Eastern Region – Region 9



National Forest System – Eastern Region (Region 9)

Data Measured	Number of Permittees	Cattle (Number)	Cattle (HMS) (AUMS)	Horses & Burros (Number)	Horses & Burros (HMS) (AUMS)	Sheep & Goats (Number)	Sheep & Goats (HMS) (AUMS)	Total (Number)	Total (HMS) (AUMS)
<b>NFS Permitted Commercial Livestock</b>	76	6,864	39,248 49,442	41	202 239	0	0 0	6,905	39,450 49,681
<b>NFS Authorized Commercial Livestock</b>	69	5,814	31,386 39,605	29	148 175	0	0 0	5,843	31,534 39,780
<b>NFS Authorized Livestock Use</b>	0	0	0 0	0	0 0	0	0 0	0	0 0
<b>Total NFS Authorized*</b>	69	5,814	31,386 39,605	29	148 175	0	0 0	5,843	31,534 39,780
<b>NFS Unauthorized* Excess Use</b>	0	0	0 0	0	0 0	0	0 0	0	0 0
<b>Private Lands</b>	0	0	0 0	0	0 0	0	0 0	0	0 0

\*Total NFS Authorized includes NFS Authorized Commercial Livestock + NFS Authorized Livestock Use

### National Forests – Eastern Region (Region 9)

Data Measured	Number of Permittees	Cattle (Number)	Cattle (HMS) (AUMS)	Horses & Burros (Number)	Horses & Burros (HMS) (AUMS)	Sheep & Goats (Number)	Sheep & Goats (HMS) (AUMS)	Total (Number)	Total (HMS) (AUMS)
<b>NFS Permitted Commercial Livestock</b>	69	5,644	29,458 38,060	41	202 239	0	0 0	5,685	29,660 38,299
<b>NFS Authorized Commercial Livestock</b>	63	4,935	24,334 31,564	29	148 175	0	0 0	4,964	24,482 31,739
<b>NFS Authorized Livestock Use</b>	0	0	0 0	0	0 0	0	0 0	0	0 0
<b>Total NFS Authorized*</b>	63	4,935	24,334 31,564	29	148 175	0	0 0	4,964	24,482 31,739
<b>NFS Unauthorized* Excess Use</b>	0	0	0 0	0	0 0	0	0 0	0	0 0
<b>Private Lands</b>	0	0	0 0	0	0 0	0	0 0	0	0 0

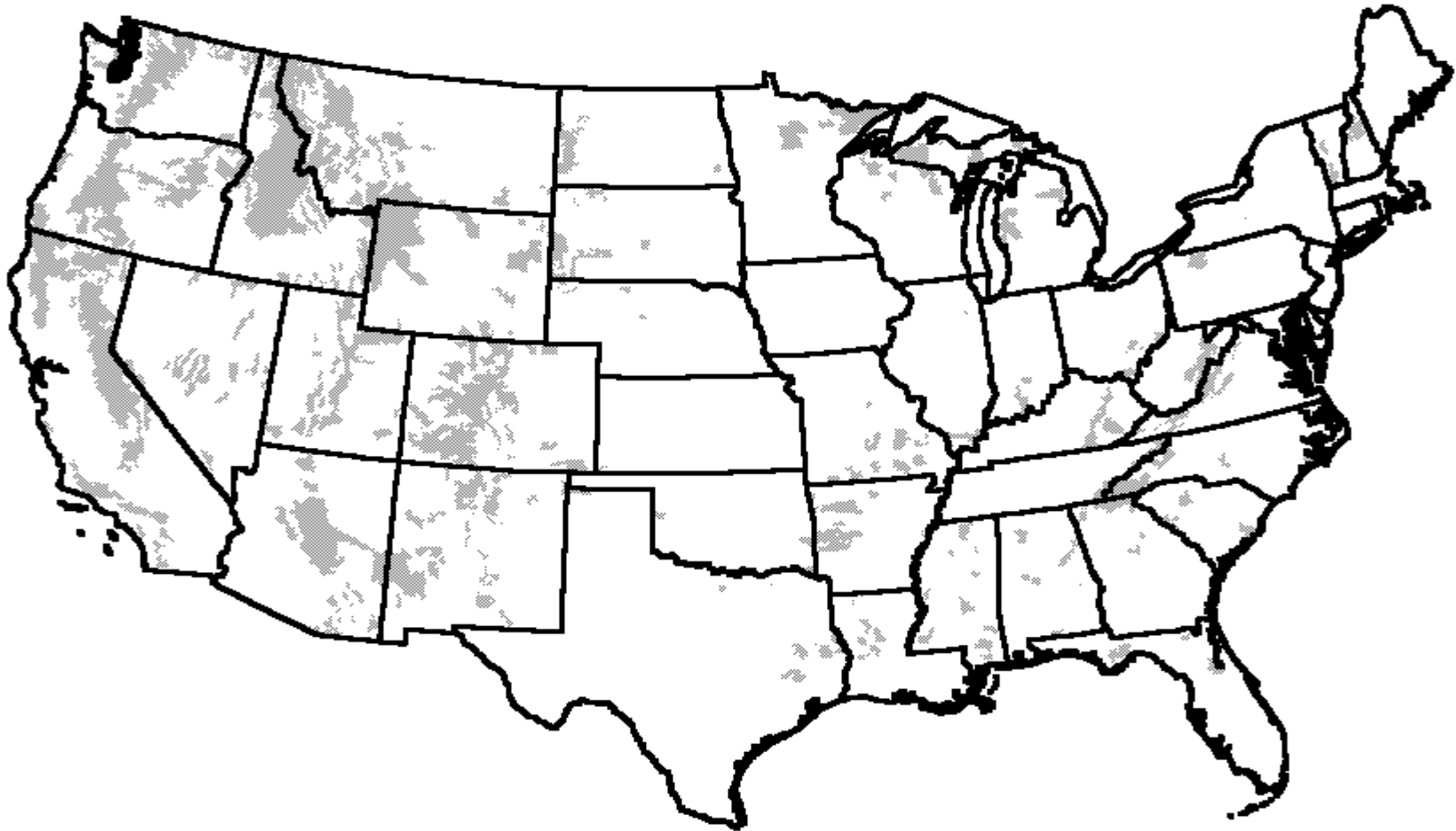
\*Total NFS Authorized includes NFS Authorized Commercial Livestock + NFS Authorized Livestock Use

### National Grasslands – Eastern Region (Region 9)

Data Measured	Number of Permittees	Cattle (Number)	Cattle (HMS) (AUMS)	Horses & Burros (Number)	Horses & Burros (HMS) (AUMS)	Sheep & Goats (Number)	Sheep & Goats (HMS) (AUMS)	Total (Number)	Total (HMS) (AUMS)
<b>NFS Permitted Commercial Livestock</b>	7	1,220	9,790 11,382	0	0 0	0	0 0	1,220	9,790 11,382
<b>NFS Authorized Commercial Livestock</b>	6	879	7,052 8,041	0	0 0	0	0 0	879	7,052 8,041
<b>NFS Authorized Livestock Use</b>	0	0	0 0	0	0 0	0	0 0	0	0 0
<b>Total NFS Authorized*</b>	6	879	7,052 8,041	0	0 0	0	0 0	879	7,052 8,041
<b>NFS Unauthorized* Excess Use</b>	0	0	0 0	0	0 0	0	0 0	0	0 0
<b>Private Lands</b>	0	0	0 0	0	0 0	0	0 0	0	0 0

\*Total NFS Authorized includes NFS Authorized Commercial Livestock + NFS Authorized Livestock Use

## State Summary



## National Forests – Arizona

Data Measured	Number of Permittees	Cattle (Number)	Cattle (HMS) (AUMS)	Horses & Burros (Number)	Horses & Burros (HMS) (AUMS)	Sheep & Goats (Number)	Sheep & Goats (HMS) (AUMS)	Total (Number)	Total (HMS) (AUMS)
<b>NFS Permitted Commercial Livestock</b>	378	112,212	911,066 1,132,772	635	5,907 7,029	30,223	113,095 28,996	143,070	1,030,068 1,168,797
<b>NFS Authorized Commercial Livestock</b>	408	120,755	730,078 924,099	968	8,722 10,427	36,670	100,257 25,129	158,393	839,057 959,655
<b>NFS Authorized Livestock Use</b>	0	0	0 0	0	0 0	0	0 0	0	0 0
<b>Total NFS Authorized*</b>	408	120,755	730,078 924,099	968	8,722 10,427	36,670	100,257 25,129	158,393	839,057 959,655
<b>NFS Unauthorized* Excess Use</b>	0	0	0 0	0	0 0	0	0 0	0	0 0
<b>Private Lands</b>	15	330	2,291 3,034	9	90 108	0	0 0	339	2,381 3,142

\*Total NFS Authorized includes NFS Authorized Commercial Livestock + NFS Authorized Livestock Use

### National Forests – Arkansas

Data Measured	Number of Permittees	Cattle (Number)	Cattle (HMS) (AUMS)	Horses & Burros (Number)	Horses & Burros (HMS) (AUMS)	Sheep & Goats (Number)	Sheep & Goats (HMS) (AUMS)	Total (Number)	Total (HMS) (AUMS)
<b>NFS Permitted Commercial Livestock</b>	20	726	4,715 5,953	0	0 0	0	0 0	726	4,715 5,953
<b>NFS Authorized Commercial Livestock</b>	18	636	4,181 5,249	0	0 0	0	0 0	636	4,181 5,249
<b>NFS Authorized Livestock Use</b>	0	0	0 0	0	0 0	0	0 0	0	0 0
<b>Total NFS Authorized*</b>	18	636	4,181 5,249	0	0 0	0	0 0	636	4,181 5,249
<b>NFS Unauthorized* Excess Use</b>	0	0	0 0	0	0 0	0	0 0	0	0 0
<b>Private Lands</b>	0	0	0 0	0	0 0	0	0 0	0	0 0

\*Total NFS Authorized includes NFS Authorized Commercial Livestock + NFS Authorized Livestock Use

## National Forest System – California

Data Measured	Number of Permittees	Cattle (Number)	Cattle (HMS) (AUMS)	Horses & Burros (Number)	Horses & Burros (HMS) (AUMS)	Sheep & Goats (Number)	Sheep & Goats (HMS) (AUMS)	Total (Number)	Total (HMS) (AUMS)
<b>NFS Permitted Commercial Livestock</b>	384	76,992	305,295 399,350	171	785 941	61,609	145,388 38,435	138,772	451,468 438,726
<b>NFS Authorized Commercial Livestock</b>	376	71,481	246,895 321,602	137	594 712	43,185	89,042 23,946	114,803	336,531 346,260
<b>NFS Authorized Livestock Use</b>	1	0	0 0	0	0 0	670	220 66	670	220 66
<b>Total NFS Authorized*</b>	377	71,481	246,895 321,602	137	594 712	43,855	89,262 24,012	115,473	336,751 346,326
<b>NFS Unauthorized* Excess Use</b>	0	0	0 0	0	0 0	0	0 0	0	0 0
<b>Private Lands</b>	2	58	257 300	0	0 0	0	0 0	58	257 300

\*Total NFS Authorized includes NFS Authorized Commercial Livestock + NFS Authorized Livestock Use



## National Forests – California

Data Measured	Number of Permittees	Cattle (Number)	Cattle (HMS) (AUMS)	Horses & Burros (Number)	Horses & Burros (HMS) (AUMS)	Sheep & Goats (Number)	Sheep & Goats (HMS) (AUMS)	Total (Number)	Total (HMS) (AUMS)
<b>NFS Permitted Commercial Livestock</b>	383	76,692	303,776 397,345	171	785 941	61,609	145,388 38,435	138,472	449,949 436,721
<b>NFS Authorized Commercial Livestock</b>	375	71,181	245,376 319,597	137	594 712	43,185	89,042 23,946	114,503	335,012 344,2556
<b>NFS Authorized Livestock Use</b>	1	0	0 0	0	0 0	670	220 66	670	220 66
<b>Total NFS Authorized*</b>	376	71,181	245,376 319,597	137	594 712	43,855	89,262 24,012	115,173	335,232 344,321
<b>NFS Unauthorized* Excess Use</b>	0	0	0 0	0	0 0	0	0 0	0	0 0
<b>Private Lands</b>	2	58	257 300	0	0 0	0	0 0	58	257 300

\*Total NFS Authorized includes NFS Authorized Commercial Livestock + NFS Authorized Livestock Use

## National Grasslands – California

Data Measured	Number of Permittees	Cattle (Number)	Cattle (HMS) (AUMS)	Horses & Burros (Number)	Horses & Burros (HMS) (AUMS)	Sheep & Goats (Number)	Sheep & Goats (HMS) (AUMS)	Total (Number)	Total (HMS) (AUMS)
<b>NFS Permitted Commercial Livestock</b>	1	300	1519 2005	0	0 0	0	0 0	300	1519 2005
<b>NFS Authorized Commercial Livestock</b>	1	300	1519 2005	0	0 0	0	0 0	300	1519 2005
<b>NFS Authorized Livestock Use</b>	0	0	0 0	0	0 0	0	0 0	0	0 0
<b>Total NFS Authorized*</b>	1	300	1519 2005	0	0 0	0	0 0	300	1519 2005
<b>NFS Unauthorized* Excess Use</b>	0	0	0 0	0	0 0	0	0 0	0	0 0
<b>Private Lands</b>	0	0	0 0	0	0 0	0	0 0	0	0 0

\*Total NFS Authorized includes NFS Authorized Commercial Livestock + NFS Authorized Livestock Use

## National Forest System – Colorado

Data Measured	Number of Permittees	Cattle (Number)	Cattle (HMS) (AUMS)	Horses & Burros (Number)	Horses & Burros (HMS) (AUMS)	Sheep & Goats (Number)	Sheep & Goats (HMS) (AUMS)	Total (Number)	Total (HMS) (AUMS)
<b>NFS Permitted Commercial Livestock</b>	605	152,939	569,534 733,058	672	2,343 2,810	172,463	355,446 105,575	326,074	927,323 841,443
<b>NFS Authorized Commercial Livestock</b>	613	150,562	553,329 708,577	691	2,438 2,926	153,267	327,034 97,562	304,520	882,801 809,065
<b>NFS Authorized Livestock Use</b>	20	880	42 50	73	319 382	2,284	1,214 364	3,237	1,575 796
<b>Total NFS Authorized*</b>	633	151,442	553,371 708,627	764	2,757 3,308	155,551	328,248 97,926	307,757	884,376 809,861
<b>NFS Unauthorized* Excess Use</b>	0	0	0 0	0	0 0	0	0 0	0	0 0
<b>Private Lands</b>	11	599	2,782 3,422	0	0 0	0	0 0	599	2,782 3,422

\*Total NFS Authorized includes NFS Authorized Commercial Livestock + NFS Authorized Livestock Use

## National Forests – Colorado

Data Measured	Number of Permittees	Cattle (Number)	Cattle (HMS) (AUMS)	Horses & Burros (Number)	Horses & Burros (HMS) (AUMS)	Sheep & Goats (Number)	Sheep & Goats (HMS) (AUMS)	Total (Number)	Total (HMS) (AUMS)
<b>NFS Permitted Commercial Livestock</b>	588	130,989	451,039 579,517	672	2,343 2,810	172,463	355,446 105,575	304,124	808,828 687,902
<b>NFS Authorized Commercial Livestock</b>	592	130,166	439,056 561,702	691	2,438 2,926	153,267	327,034 97,562	284,124	768,528 662,190
<b>NFS Authorized Livestock Use</b>	20	880	42 50	73	319 382	2,284	1,214 364	3,237	1,575 796
<b>Total NFS Authorized*</b>	612	131,046	439,098 561,752	764	2,757 3,308	155,551	328,248 97,926	287,361	770,103 662,986
<b>NFS Unauthorized* Excess Use</b>	0	0	0 0	0	0 0	0	0 0	0	0 0
<b>Private Lands</b>	8	382	1,376 1,566	0	0 0	0	0 0	382	1,376 1,566

\*Total NFS Authorized includes NFS Authorized Commercial Livestock + NFS Authorized Livestock Use

## National Grasslands – Colorado

Data Measured	Number of Permittees	Cattle (Number)	Cattle (HMS) (AUMS)	Horses & Burros (Number)	Horses & Burros (HMS) (AUMS)	Sheep & Goats (Number)	Sheep & Goats (HMS) (AUMS)	Total (Number)	Total (HMS) (AUMS)
<b>NFS Permitted Commercial Livestock</b>	17	21,950	118,495 153,541	0	0 0	0	0 0	21,950	118,495 153,541
<b>NFS Authorized Commercial Livestock</b>	21	20,396	114,273 146,875	0	0 0	0	0 0	20,396	114,273 146,875
<b>NFS Authorized Livestock Use</b>	0	0	0 0	0	0 0	0	0 0	0	0 0
<b>Total NFS Authorized*</b>	21	20,396	114,273 146,875	0	0 0	0	0 0	20,396	114,273 146,875
<b>NFS Unauthorized* Excess Use</b>	0	0	0 0	0	0 0	0	0 0	0	0 0
<b>Private Lands</b>	3	217	1,406 1,856	0	0 0	0	0 0	217	1,406 1,856

\*Total NFS Authorized includes NFS Authorized Commercial Livestock + NFS Authorized Livestock Use

## National Forests – Florida

Data Measured	Number of Permittees	Cattle (Number)	Cattle (HMS) (AUMS)	Horses & Burros (Number)	Horses & Burros (HMS) (AUMS)	Sheep & Goats (Number)	Sheep & Goats (HMS) (AUMS)	Total (Number)	Total (HMS) (AUMS)
<b>NFS Permitted Commercial Livestock</b>	1	200	2,400 3,168	0	0 0	0	0 0	200	2,400 3,168
<b>NFS Authorized Commercial Livestock</b>	1	332	600 792	0	0 0	0	0 0	332	600 792
<b>NFS Authorized Livestock Use</b>	0	0	0 0	0	0 0	0	0 0	0	0 0
<b>Total NFS Authorized*</b>	1	332	600 792	0	0 0	0	0 0	332	600 792
<b>NFS Unauthorized* Excess Use</b>	0	0	0 0	0	0 0	0	0 0	0	0 0
<b>Private Lands</b>	0	0	0 0	0	0 0	0	0 0	0	0 0

\*Total NFS Authorized includes NFS Authorized Commercial Livestock + NFS Authorized Livestock Use

## National Forests – Georgia

Data Measured	Number of Permittees	Cattle (Number)	Cattle (HMS) (AUMS)	Horses & Burros (Number)	Horses & Burros (HMS) (AUMS)	Sheep & Goats (Number)	Sheep & Goats (HMS) (AUMS)	Total (Number)	Total (HMS) (AUMS)
<b>NFS Permitted Commercial Livestock</b>	4	95	1,101 1,453	30	272 326	0	0 0	125	1,373 1,779
<b>NFS Authorized Commercial Livestock</b>	3	70	760 1,004	30	272 326	0	0 0	100	1,032 1,330
<b>NFS Authorized Livestock Use</b>	0	0	0 0	0	0 0	0	0 0	0	0 0
<b>Total NFS Authorized*</b>	3	70	760 1,004	30	272 326	0	0 0	100	1,032 1,330
<b>NFS Unauthorized* Excess Use</b>	0	0	0 0	0	0 0	0	0 0	0	0 0
<b>Private Lands</b>	0	0	0 0	0	0 0	0	0 0	0	0 0

\*Total NFS Authorized includes NFS Authorized Commercial Livestock + NFS Authorized Livestock Use

## National Forest System – Idaho

Data Measured	Number of Permittees	Cattle (Number)	Cattle (HMS) (AUMS)	Horses & Burros (Number)	Horses & Burros (HMS) (AUMS)	Sheep & Goats (Number)	Sheep & Goats (HMS) (AUMS)	Total (Number)	Total (HMS) (AUMS)
<b>NFS Permitted Commercial Livestock</b>	647	119,436	441,933 579,999	707	2,314 2,777	186,829	591,475 173,023	306,972	1,035,722 755,799
<b>NFS Authorized Commercial Livestock</b>	634	113,482	387,696 507,703	586	1,525 1,830	190,952	387,570 111,702	305,020	776,791 621,235
<b>NFS Authorized Livestock Use</b>	10	0	0 0	56	154 186	0	0 0	56	154 186
<b>Total NFS Authorized*</b>	644	113,482	387,696 507,703	642	1,679 2,016	190,952	387,570 111,702	305,076	776,945 621,421
<b>NFS Unauthorized* Excess Use</b>	1	0	0 0	0	0 0	0	0 0	0	0 0
<b>Private Lands</b>	19	557	2,099 2,771	0	0 0	390	1,066 320	947	3,165 3,091

\*Total NFS Authorized includes NFS Authorized Commercial Livestock + NFS Authorized Livestock Use



## National Forests – Idaho

Data Measured	Number of Permittees	Cattle (Number)	Cattle (HMS) (AUMS)	Horses & Burros (Number)	Horses & Burros (HMS) (AUMS)	Sheep & Goats (Number)	Sheep & Goats (HMS) (AUMS)	Total (Number)	Total (HMS) (AUMS)
<b>NFS Permitted Commercial Livestock</b>	645	115,237	420,432 551,614	707	2,314 2,777	186,829	591,475 173,023	302,773	1,014,221 727,414
<b>NFS Authorized Commercial Livestock</b>	632	109,943	367,422 480,938	586	1,525 1,830	190,952	387,570 111,702	301,481	756,517 594,470
<b>NFS Authorized Livestock Use</b>	10	0	0 0	56	154 186	0	0 0	56	154 186
<b>Total NFS Authorized*</b>	642	109,943	367,422 480,938	642	1,679 2,016	190,952	387,570 111,702	301,537	756,671 594,656
<b>NFS Unauthorized* Excess Use</b>	1	0	0 0	0	0 0	0	0 0	0	0 0
<b>Private Lands</b>	19	557	2,099 2,771	0	0 0	390	1,066 320	947	3,165 3,091

\*Total NFS Authorized includes NFS Authorized Commercial Livestock + NFS Authorized Livestock Use

## National Grasslands – Idaho

Data Measured	Number of Permittees	Cattle (Number)	Cattle (HMS) (AUMS)	Horses & Burros (Number)	Horses & Burros (HMS) (AUMS)	Sheep & Goats (Number)	Sheep & Goats (HMS) (AUMS)	Total (Number)	Total (HMS) (AUMS)
<b>NFS Permitted Commercial Livestock</b>	2	4,199	21,501 28,385	0	0 0	0	0 0	4,199	21,501 28,385
<b>NFS Authorized Commercial Livestock</b>	2	3,539	20,274 26,765	0	0 0	0	0 0	3,539	20,274 26,765
<b>NFS Authorized Livestock Use</b>	0	0	0 0	0	0 0	0	0 0	0	0 0
<b>Total NFS Authorized*</b>	2	3,539	20,274 26,765	0	0 0	0	0 0	3,539	20,274 26,765
<b>NFS Unauthorized* Excess Use</b>	0	0	0 0	0	0 0	0	0 0	0	0 0
<b>Private Lands</b>	0	0	0 0	0	0 0	0	0 0	0	0 0

\*Total NFS Authorized includes NFS Authorized Commercial Livestock + NFS Authorized Livestock Use

## National Grasslands – Illinois

Data Measured	Number of Permittees	Cattle (Number)	Cattle (HMS) (AUMS)	Horses & Burros (Number)	Horses & Burros (HMS) (AUMS)	Sheep & Goats (Number)	Sheep & Goats (HMS) (AUMS)	Total (Number)	Total (HMS) (AUMS)
<b>NFS Permitted Commercial Livestock</b>	6	1,073	8,611 10,203	0	0 0	0	0 0	1,073	8,611 10,203
<b>NFS Authorized Commercial Livestock</b>	5	732	5,873 6,862	0	0 0	0	0 0	732	5,873 6,862
<b>NFS Authorized Livestock Use</b>	0	0	0 0	0	0 0	0	0 0	0	0 0
<b>Total NFS Authorized*</b>	5	732	5,873 6,862	0	0 0	0	0 0	732	5,873 6,862
<b>NFS Unauthorized* Excess Use</b>	0	0	0 0	0	0 0	0	0 0	0	0 0
<b>Private Lands</b>	0	0	0 0	0	0 0	0	0 0	0	0 0

\*Total NFS Authorized includes NFS Authorized Commercial Livestock + NFS Authorized Livestock Use

## National Grasslands – Kansas

Data Measured	Number of Permittees	Cattle (Number)	Cattle (HMS) (AUMS)	Horses & Burros (Number)	Horses & Burros (HMS) (AUMS)	Sheep & Goats (Number)	Sheep & Goats (HMS) (AUMS)	Total (Number)	Total (HMS) (AUMS)
<b>NFS Permitted Commercial Livestock</b>	1	6,065	38,421 45,453	0	0 0	0	0 0	6,065	38,421 45,453
<b>NFS Authorized Commercial Livestock</b>	1	4,674	20,695 25,917	0	0 0	0	0 0	4,674	20,695 25,917
<b>NFS Authorized Livestock Use</b>	0	0	0 0	0	0 0	0	0 0	0	0 0
<b>Total NFS Authorized*</b>	1	4,674	20,695 25,917	0	0 0	0	0 0	4,674	20,695 25,917
<b>NFS Unauthorized* Excess Use</b>	0	0	0 0	0	0 0	0	0 0	0	0 0
<b>Private Lands</b>	0	0	0 0	0	0 0	0	0 0	0	0 0

\*Total NFS Authorized includes NFS Authorized Commercial Livestock + NFS Authorized Livestock Use

### National Forests – Louisiana

Data Measured	Number of Permittees	Cattle (Number)	Cattle (HMS) (AUMS)	Horses & Burros (Number)	Horses & Burros (HMS) (AUMS)	Sheep & Goats (Number)	Sheep & Goats (HMS) (AUMS)	Total (Number)	Total (HMS) (AUMS)
<b>NFS Permitted Commercial Livestock</b>	2	67	247 297	0	0 0	0	0 0	67	247 297
<b>NFS Authorized Commercial Livestock</b>	1	22	155 205	0	0 0	0	0 0	22	155 205
<b>NFS Authorized Livestock Use</b>	0	0	0 0	0	0 0	0	0 0	0	0 0
<b>Total NFS Authorized*</b>	1	22	155 205	0	0 0	0	0 0	22	155 205
<b>NFS Unauthorized* Excess Use</b>	0	0	0 0	0	0 0	0	0 0	0	0 0
<b>Private Lands</b>	0	0	0 0	0	0 0	0	0 0	0	0 0

\*Total NFS Authorized includes NFS Authorized Commercial Livestock + NFS Authorized Livestock Use

## National Forests – Minnesota

Data Measured	Number of Permittees	Cattle (Number)	Cattle (HMS) (AUMS)	Horses & Burros (Number)	Horses & Burros (HMS) (AUMS)	Sheep & Goats (Number)	Sheep & Goats (HMS) (AUMS)	Total (Number)	Total (HMS) (AUMS)
<b>NFS Permitted Commercial Livestock</b>	2	360	332 441	0	0 0	0	0 0	360	332 441
<b>NFS Authorized Commercial Livestock</b>	2	180	166 221	0	0 0	0	0 0	180	166 221
<b>NFS Authorized Livestock Use</b>	0	0	0 0	0	0 0	0	0 0	0	0 0
<b>Total NFS Authorized*</b>	2	180	166 221	0	0 0	0	0 0	180	166 221
<b>NFS Unauthorized* Excess Use</b>	0	0	0 0	0	0 0	0	0 0	0	0 0
<b>Private Lands</b>	0	0	0 0	0	0 0	0	0 0	0	0 0

\*Total NFS Authorized includes NFS Authorized Commercial Livestock + NFS Authorized Livestock Use

## National Forests – Missouri

Data Measured	Number of Permittees	Cattle (Number)	Cattle (HMS) (AUMS)	Horses & Burros (Number)	Horses & Burros (HMS) (AUMS)	Sheep & Goats (Number)	Sheep & Goats (HMS) (AUMS)	Total (Number)	Total (HMS) (AUMS)
<b>NFS Permitted Commercial Livestock</b>	27	2,309	12,006 15,626	0	0 0	0	0 0	2,309	12,006 15,626
<b>NFS Authorized Commercial Livestock</b>	25	2,235	11,575 15,006	10	55 66	0	0 0	2,245	11,630 15,072
<b>NFS Authorized Livestock Use</b>	0	0	0 0	0	0 0	0	0 0	0	0 0
<b>Total NFS Authorized*</b>	25	2,235	11,575 15,006	10	55 66	0	0 0	2,245	11,630 15,072
<b>NFS Unauthorized* Excess Use</b>	0	0	0 0	0	0 0	0	0 0	0	0 0
<b>Private Lands</b>	0	0	0 0	0	0 0	0	0 0	0	0 0

\*Total NFS Authorized includes NFS Authorized Commercial Livestock + NFS Authorized Livestock Use

## National Forests – Montana

Data Measured	Number of Permittees	Cattle (Number)	Cattle (HMS) (AUMS)	Horses & Burros (Number)	Horses & Burros (HMS) (AUMS)	Sheep & Goats (Number)	Sheep & Goats (HMS) (AUMS)	Total (Number)	Total (HMS) (AUMS)
<b>NFS Permitted Commercial Livestock</b>	671	110,089	393,896 502,231	756	2,660 3,192	14,150	29,438 8,831	124,995	425,994 514,254
<b>NFS Authorized Commercial Livestock</b>	675	106,741	352,489 445,051	599	2,111 2,534	15,010	29,691 8,907	122,350	384,291 456,492
<b>NFS Authorized Livestock Use</b>	8	1,140	112 148	23	83 100	0	0 0	1,163	195 248
<b>Total NFS Authorized*</b>	683	107,881	352,601 445,199	622	2,194 2,634	15,010	29,691 8,907	123,513	384,486 456,740
<b>NFS Unauthorized* Excess Use</b>	0	0	0 0	0	0 0	0	0 0	0	0 0
<b>Private Lands</b>	85	4,434	15,631 19,984	0	0 0	0	0 0	4,434	15,631 19,984

\*Total NFS Authorized includes NFS Authorized Commercial Livestock + NFS Authorized Livestock Use



## National Forest System – Nebraska

Data Measured	Number of Permittees	Cattle (Number)	Cattle (HMS) (AUMS)	Horses & Burros (Number)	Horses & Burros (HMS) (AUMS)	Sheep & Goats (Number)	Sheep & Goats (HMS) (AUMS)	Total (Number)	Total (HMS) (AUMS)
<b>NFS Permitted Commercial Livestock</b>	59	14,662	65,329 84,265	4	8 10	0	0 0	14,666	65,337 84,275
<b>NFS Authorized Commercial Livestock</b>	64	22,211	82,507 106,042	4	8 10	0	0 0	22,215	82,515 106,052
<b>NFS Authorized Livestock Use</b>	0	0	0 0	0	0 0	0	0 0	0	0 0
<b>Total NFS Authorized*</b>	64	22,211	82,507 106,042	4	8 10	0	0 0	22,215	82,515 106,052
<b>NFS Unauthorized* Excess Use</b>	0	0	0 0	0	0 0	0	0 0	0	0 0
<b>Private Lands</b>	0	0	0 0	0	0 0	0	0 0	0	0 0

\*Total NFS Authorized includes NFS Authorized Commercial Livestock + NFS Authorized Livestock Use

## National Forests – Nebraska

Data Measured	Number of Permittees	Cattle (Number)	Cattle (HMS) (AUMS)	Horses & Burros (Number)	Horses & Burros (HMS) (AUMS)	Sheep & Goats (Number)	Sheep & Goats (HMS) (AUMS)	Total (Number)	Total (HMS) (AUMS)
<b>NFS Permitted Commercial Livestock</b>	57	14,026	61,625 79,362	4	8 10	0	0 0	14,030	61,633 79,372
<b>NFS Authorized Commercial Livestock</b>	61	16,001	62,986 80,515	4	8 10	0	0 0	16,005	62,994 80,525
<b>NFS Authorized Livestock Use</b>	0	0	0 0	0	0 0	0	0 0	0	0 0
<b>Total NFS Authorized*</b>	61	16,001	62,986 80,515	4	8 10	0	0 0	16,005	62,994 80,525
<b>NFS Unauthorized* Excess Use</b>	0	0	0 0	0	0 0	0	0 0	0	0 0
<b>Private Lands</b>	0	0	0 0	0	0 0	0	0 0	0	0 0

\*Total NFS Authorized includes NFS Authorized Commercial Livestock + NFS Authorized Livestock Use

## National Grasslands – Nebraska

Data Measured	Number of Permittees	Cattle (Number)	Cattle (HMS) (AUMS)	Horses & Burros (Number)	Horses & Burros (HMS) (AUMS)	Sheep & Goats (Number)	Sheep & Goats (HMS) (AUMS)	Total (Number)	Total (HMS) (AUMS)
<b>NFS Permitted Commercial Livestock</b>	2	636	3,704 4,903	0	0 0	0	0 0	636	3,704 4,903
<b>NFS Authorized Commercial Livestock</b>	3	6,210	19,521 25,527	0	0 0	0	0 0	6,210	19,521 25,527
<b>NFS Authorized Livestock Use</b>	0	0	0 0	0	0 0	0	0 0	0	0 0
<b>Total NFS Authorized*</b>	3	6,210	19,521 25,527	0	0 0	0	0 0	6,210	19,521 25,527
<b>NFS Unauthorized* Excess Use</b>	0	0	0 0	0	0 0	0	0 0	0	0 0
<b>Private Lands</b>	0	0	0 0	0	0 0	0	0 0	0	0 0

\*Total NFS Authorized includes NFS Authorized Commercial Livestock + NFS Authorized Livestock Use

## National Forests – Nevada

Data Measured	Number of Permittees	Cattle (Number)	Cattle (HMS) (AUMS)	Horses & Burros (Number)	Horses & Burros (HMS) (AUMS)	Sheep & Goats (Number)	Sheep & Goats (HMS) (AUMS)	Total (Number)	Total (HMS) (AUMS)
<b>NFS Permitted Commercial Livestock</b>	154	53,332	195,164 252,136	111	408 490	71,729 71,816	265,426	125,172	460,998 324,442
<b>NFS Authorized Commercial Livestock</b>	138	47,847	149,580 189,535	84	317 380	57,764	130,312 36,115	105,695	280,209 226,030
<b>NFS Authorized Livestock Use</b>	0	0	0 0	0	0 0	0	0 0	0	0 0
<b>Total NFS Authorized*</b>	138	47,847	149,580 189,535	84	317 380	57,764	130,312 36,115	105,695	280,209 226,030
<b>NFS Unauthorized* Excess Use</b>	1	0	0 0	0	0 0	0	0 0	0	0 0
<b>Private Lands</b>	2	194	782 1,040	0	0 0	0	0 0	194	782 1,040

\*Total NFS Authorized includes NFS Authorized Commercial Livestock + NFS Authorized Livestock Use

## National Forest System – New Mexico

Data Measured	Number of Permittees	Cattle (Number)	Cattle (HMS) (AUMS)	Horses & Burros (Number)	Horses & Burros (HMS) (AUMS)	Sheep & Goats (Number)	Sheep & Goats (HMS) (AUMS)	Total (Number)	Total (HMS) (AUMS)
<b>NFS Permitted Commercial Livestock</b>	716	94,752	724,441 913,871	337	3,603 4,324	8,967	37,515 10,051	104,056	765,559 928,246
<b>NFS Authorized Commercial Livestock</b>	737	94,656	558,637 707,277	414	3,860 4,633	4,411	10,194 3,058	99,481	572,691 714,968
<b>NFS Authorized Livestock Use</b>	1	6	30 40	0	0 0	0	0 0	6	30 40
<b>Total NFS Authorized*</b>	738	94,662	558,667 707,317	414	3,860 4,633	4,411	10,194 3,058	99,487	572,721 715,008
<b>NFS Unauthorized* Excess Use</b>	1	0	0 0	0	0 0	0	0 0	0	0 0
<b>Private Lands</b>	47	763	5,829 7,560	21	276 331	0	0 0	784	6,105 7,891

\*Total NFS Authorized includes NFS Authorized Commercial Livestock + NFS Authorized Livestock Use

## National Forests – New Mexico

Data Measured	Number of Permittees	Cattle (Number)	Cattle (HMS) (AUMS)	Horses & Burros (Number)	Horses & Burros (HMS) (AUMS)	Sheep & Goats (Number)	Sheep & Goats (HMS) (AUMS)	Total (Number)	Total (HMS) (AUMS)
<b>NFS Permitted Commercial Livestock</b>	665	89,122	633,862 811,002	337	3,603 4,324	8,967	37,515 10,051	98,426	674,980 825,377
<b>NFS Authorized Commercial Livestock</b>	690	89,367	534,988 680,577	414	3,860 4,633	4,411	10,194 3,058	94,192	549,042 688,268
<b>NFS Authorized Livestock Use</b>	1	6	30 40	0	0 0	0	0 0	6	30 40
<b>Total NFS Authorized*</b>	691	89,367	534,989 680,579	414	3,860 4,633	4,411	10,194 3,058	94,198	549,072 688,308
<b>NFS Unauthorized* Excess Use</b>	1	0	0 0	0	0 0	0	0 0	0	0 0
<b>Private Lands</b>	40	703	5,269 6,902	21	276 331	0	0 0	724	5,545 7,233

\*Total NFS Authorized includes NFS Authorized Commercial Livestock + NFS Authorized Livestock Use

## National Grasslands – New Mexico

Data Measured	Number of Permittees	Cattle (Number)	Cattle (HMS) (AUMS)	Horses & Burros (Number)	Horses & Burros (HMS) (AUMS)	Sheep & Goats (Number)	Sheep & Goats (HMS) (AUMS)	Total (Number)	Total (HMS) (AUMS)
<b>NFS Permitted Commercial Livestock</b>	51	5,630	90,579 102,869	0	0 0	0	0 0	5,630	90,579 102,869
<b>NFS Authorized Commercial Livestock</b>	47	5,289	23,649 26,700	0	0 0	0	0 0	5,289	23,649 26,700
<b>NFS Authorized Livestock Use</b>	0	0	0 0	0	0 0	0	0 0	0	0 0
<b>Total NFS Authorized*</b>	47	5,289	23,649 26,700	0	0 0	0	0 0	5,289	23,649 26,700
<b>NFS Unauthorized* Excess Use</b>	0	0	0 0	0	0 0	0	0 0	0	0 0
<b>Private Lands</b>	7	60	560 658	0	0 0	0	0 0	60	560 658

\*Total NFS Authorized includes NFS Authorized Commercial Livestock + NFS Authorized Livestock Use

### National Forests – New York

Data Measured	Number of Permittees	Cattle (Number)	Cattle (HMS) (AUMS)	Horses & Burros (Number)	Horses & Burros (HMS) (AUMS)	Sheep & Goats (Number)	Sheep & Goats (HMS) (AUMS)	Total (Number)	Total (HMS) (AUMS)
<b>NFS Permitted Commercial Livestock</b>	1	1,709	10,226 13,498	0	0 0	0	0 0	1,709	10,226 13,498
<b>NFS Authorized Commercial Livestock</b>	1	1,550	7,959 10,506	0	0 0	0	0 0	1,550	7,959 10,506
<b>NFS Authorized Livestock Use</b>	0	0	0 0	0	0 0	0	0 0	0	0 0
<b>Total NFS Authorized*</b>	1	1,550	7,959 10,506	0	0 0	0	0 0	1,550	7,959 10,506
<b>NFS Unauthorized* Excess Use</b>	0	0	0 0	0	0 0	0	0 0	0	0 0
<b>Private Lands</b>	0	0	0 0	0	0 0	0	0 0	0	0 0

\*Total NFS Authorized includes NFS Authorized Commercial Livestock + NFS Authorized Livestock Use



## National Grasslands – North Dakota

Data Measured	Number of Permittees	Cattle (Number)	Cattle (HMS) (AUMS)	Horses & Burros (Number)	Horses & Burros (HMS) (AUMS)	Sheep & Goats (Number)	Sheep & Goats (HMS) (AUMS)	Total (Number)	Total (HMS) (AUMS)
<b>NFS Permitted Commercial Livestock</b>	6	64,885	440,496 580,273	0	0 0	0	0 0	64,885	440,496 580,273
<b>NFS Authorized Commercial Livestock</b>	6	69,683	410,951 539,096	0	0 0	0	0 0	69,683	410,951 539,096
<b>NFS Authorized Livestock Use</b>	0	0	0 0	0	0 0	0	0 0	0	0 0
<b>Total NFS Authorized*</b>	6	69,683	410,951 539,096	0	0 0	0	0 0	69,683	410,951 539,096
<b>NFS Unauthorized* Excess Use</b>	0	0	0 0	0	0 0	0	0 0	0	0 0
<b>Private Lands</b>	0	0	0 0	0	0 0	0	0 0	0	0 0

\*Total NFS Authorized includes NFS Authorized Commercial Livestock + NFS Authorized Livestock Use

## National Forests – Ohio

Data Measured	Number of Permittees	Cattle (Number)	Cattle (HMS) (AUMS)	Horses & Burros (Number)	Horses & Burros (HMS) (AUMS)	Sheep & Goats (Number)	Sheep & Goats (HMS) (AUMS)	Total (Number)	Total (HMS) (AUMS)
<b>NFS Permitted Commercial Livestock</b>	2	98	547 547	0	0 0	0	0 0	98	547 547
<b>NFS Authorized Commercial Livestock</b>	2	30	180 180	0	0	0	0	30	180 180
<b>NFS Authorized Livestock Use</b>	0	0	0 0	0	0 0	0	0 0	0	0 0
<b>Total NFS Authorized*</b>	2	30	180 180	0	0	0	0	30	180 180
<b>NFS Unauthorized* Excess Use</b>	0	0	0 0	0	0 0	0	0 0	0	0 0
<b>Private Lands</b>	0	0	0 0	0	0 0	0	0 0	0	0 0

\*Total NFS Authorized includes NFS Authorized Commercial Livestock + NFS Authorized Livestock Use

## National Forest System – Oklahoma

Data Measured	Number of Permittees	Cattle (Number)	Cattle (HMS) (AUMS)	Horses & Burros (Number)	Horses & Burros (HMS) (AUMS)	Sheep & Goats (Number)	Sheep & Goats (HMS) (AUMS)	Total (Number)	Total (HMS) (AUMS)
<b>NFS Permitted Commercial Livestock</b>	81	5,760	26,359 27,942	0	0 0	0	0 0	5,760	26,359 27,942
<b>NFS Authorized Commercial Livestock</b>	68	4,203	13,468 14,126	0	0 0	0	0 0	4,203	13,468 14,126
<b>NFS Authorized Livestock Use</b>	0	0	0 0	0	0 0	0	0 0	0	0 0
<b>Total NFS Authorized*</b>	68	4,203	13,468 14,126	0	0 0	0	0 0	4,203	13,468 14,126
<b>NFS Unauthorized* Excess Use</b>	0	0	0 0	0	0 0	0	0 0	0	0 0
<b>Private Lands</b>	0	0	0 0	0	0 0	0	0 0	0	0 0

\*Total NFS Authorized includes NFS Authorized Commercial Livestock + NFS Authorized Livestock Use

## National Forests – Oklahoma

Data Measured	Number of Permittees	Cattle (Number)	Cattle (HMS) (AUMS)	Horses & Burros (Number)	Horses & Burros (HMS) (AUMS)	Sheep & Goats (Number)	Sheep & Goats (HMS) (AUMS)	Total (Number)	Total (HMS) (AUMS)
<b>NFS Permitted Commercial Livestock</b>	5	156	1,052 1,620	0	0 0	0	0 0	156	1,052 1,620
<b>NFS Authorized Commercial Livestock</b>	3	124	749 1,221	0	0 0	0	0 0	124	749 1,221
<b>NFS Authorized Livestock Use</b>	0	0	0 0	0	0 0	0	0 0	0	0 0
<b>Total NFS Authorized*</b>	3	124	749 1,221	0	0 0	0	0 0	124	749 1,221
<b>NFS Unauthorized* Excess Use</b>	0	0	0 0	0	0 0	0	0 0	0	0 0
<b>Private Lands</b>	0	0	0 0	0	0 0	0	0 0	0	0 0

\*Total NFS Authorized includes NFS Authorized Commercial Livestock + NFS Authorized Livestock Use

## National Grasslands – Oklahoma

Data Measured	Number of Permittees	Cattle (Number)	Cattle (HMS) (AUMS)	Horses & Burros (Number)	Horses & Burros (HMS) (AUMS)	Sheep & Goats (Number)	Sheep & Goats (HMS) (AUMS)	Total (Number)	Total (HMS) (AUMS)
<b>NFS Permitted Commercial Livestock</b>	76	5,604	25,307 26,322	0	0 0	0	0 0	5,604	25,307 26,322
<b>NFS Authorized Commercial Livestock</b>	65	4,079	12,719 12,905	0	0 0	0	0 0	4,079	12,719 12,905
<b>NFS Authorized Livestock Use</b>	0	0	0 0	0	0 0	0	0 0	0	0 0
<b>Total NFS Authorized*</b>	65	4,079	12,719 12,905	0	0 0	0	0 0	4,079	12,719 12,905
<b>NFS Unauthorized* Excess Use</b>	0	0	0 0	0	0 0	0	0 0	0	0 0
<b>Private Lands</b>	0	0	0 0	0	0 0	0	0 0	0	0 0

\*Total NFS Authorized includes NFS Authorized Commercial Livestock + NFS Authorized Livestock Use

## National Forest System – Oregon

Data Measured	Number of Permittees	Cattle (Number)	Cattle (HMS) (AUMS)	Horses & Burros (Number)	Horses & Burros (HMS) (AUMS)	Sheep & Goats (Number)	Sheep & Goats (HMS) (AUMS)	Total (Number)	Total (HMS) (AUMS)
<b>NFS Permitted Commercial Livestock</b>	329	91,341	334,179 440,881	127	485 581	17,727	78,857 23,216	109,195	413,521 464,678
<b>NFS Authorized Commercial Livestock</b>	336	94,170	315,892 414,429	122	443 532	17,757	75,160 21,783	112,049	391,495 436,744
<b>NFS Authorized Livestock Use</b>	1	120	481 635	0	0 0	0	0 0	120	481 635
<b>Total NFS Authorized*</b>	337	94,290	316,373 415,064	122	443 532	17,757	75,160 21,783	112,169	391,976 437,379
<b>NFS Unauthorized* Excess Use</b>	0	0	0 0	0	0 0	0	0 0	0	0 0
<b>Private Lands</b>	21	1,748	3,560 4,700	12	34 41	25	331 99	1,785	3,925 4,840

\*Total NFS Authorized includes NFS Authorized Commercial Livestock + NFS Authorized Livestock Use

## National Forests – Oregon

Data Measured	Number of Permittees	Cattle (Number)	Cattle (HMS) (AUMS)	Horses & Burros (Number)	Horses & Burros (HMS) (AUMS)	Sheep & Goats (Number)	Sheep & Goats (HMS) (AUMS)	Total (Number)	Total (HMS) (AUMS)
<b>NFS Permitted Commercial Livestock</b>	328	88,819	317,592 418,932	99	400 479	17,727	78,857 23,216	106,645	396,849 442,627
<b>NFS Authorized Commercial Livestock</b>	335	91,473	300,871 395,652	94	358 430	17,757	75,160 21,783	109,324	376,389 417,865
<b>NFS Authorized Livestock Use</b>	1	120	481 635	0	0 0	0	0 0	120	481 635
<b>Total NFS Authorized*</b>	336	91,593	301,352 396,287	94	358 430	17,757	75,160 21,783	109,444	376,870 418,500
<b>NFS Unauthorized* Excess Use</b>	0	0	0 0	0	0 0	0	0 0	0	0 0
<b>Private Lands</b>	21	1,748	3,560 4,700	12	34 41	25	331 99	1,785	3,925 4,840

\*Total NFS Authorized includes NFS Authorized Commercial Livestock + NFS Authorized Livestock Use

## National Grasslands – Oregon

Data Measured	Number of Permittees	Cattle (Number)	Cattle (HMS) (AUMS)	Horses & Burros (Number)	Horses & Burros (HMS) (AUMS)	Sheep & Goats (Number)	Sheep & Goats (HMS) (AUMS)	Total (Number)	Total (HMS) (AUMS)
<b>NFS Permitted Commercial Livestock</b>	1	2,522	16,587 21,949	28	85 102	0	0 0	2,550	16,672 22,051
<b>NFS Authorized Commercial Livestock</b>	1	2,697	15,021 18,777	28	85 102	0	0 0	2,725	15,106 18,879
<b>NFS Authorized Livestock Use</b>	0	0	0 0	0	0 0	0	0 0	0	0 0
<b>Total NFS Authorized*</b>	1	2,697	15,021 18,777	28	85 102	0	0 0	2,725	15,106 18,879
<b>NFS Unauthorized* Excess Use</b>	0	0	0 0	0	0 0	0	0 0	0	0 0
<b>Private Lands</b>	0	0	0 0	0	0 0	0	0 0	0	0 0

\*Total NFS Authorized includes NFS Authorized Commercial Livestock + NFS Authorized Livestock Use



## National Forest System – South Dakota

Data Measured	Number of Permittees	Cattle (Number)	Cattle (HMS) (AUMS)	Horses & Burros (Number)	Horses & Burros (HMS) (AUMS)	Sheep & Goats (Number)	Sheep & Goats (HMS) (AUMS)	Total (Number)	Total (HMS) (AUMS)
<b>NFS Permitted Commercial Livestock</b>	247	78,582	326,327 419,423	21	57 68	750	2,451 735	79,353	328,835 420,226
<b>NFS Authorized Commercial Livestock</b>	253	86,590	324,830 409,614	9	56 68	1,335	3,323 997	87,934	328,209 410,679
<b>NFS Authorized Livestock Use</b>	0	0	0 0	0	0 0	0	0 0	0	0 0
<b>Total NFS Authorized*</b>	253	86,590	324,830 409,614	9	56 68	1,335	3,323 997	87,934	328,209 410,679
<b>NFS Unauthorized* Excess Use</b>	0	0	0 0	0	0 0	0	0 0	0	0 0
<b>Private Lands</b>	39	471	5,044 6,282	0	0 0	0	0 0	471	5,044 6,282

\*Total NFS Authorized includes NFS Authorized Commercial Livestock + NFS Authorized Livestock Use

## National Forests – South Dakota

Data Measured	Number of Permittees	Cattle (Number)	Cattle (HMS) (AUMS)	Horses & Burros (Number)	Horses & Burros (HMS) (AUMS)	Sheep & Goats (Number)	Sheep & Goats (HMS) (AUMS)	Total (Number)	Total (HMS) (AUMS)
<b>NFS Permitted Commercial Livestock</b>	166	20,981	85,529 109,282	4	28 34	0	0 0	20,985	85,557 109,316
<b>NFS Authorized Commercial Livestock</b>	173	22,213	84,072 106,738	4	28 34	0	0 0	22,217	84,100 106,772
<b>NFS Authorized Livestock Use</b>	0	0	0 0	0	0 0	0	0 0	0	0 0
<b>Total NFS Authorized*</b>	173	22,213	84,072 106,738	4	28 34	0	0 0	22,217	84,100 106,772
<b>NFS Unauthorized* Excess Use</b>	0	0	0 0	0	0 0	0	0 0	0	0 0
<b>Private Lands</b>	37	432	4,906 6,101	0	0 0	0	0 0	432	4,906 6,101

\*Total NFS Authorized includes NFS Authorized Commercial Livestock + NFS Authorized Livestock Use

## National Grasslands – South Dakota

Data Measured	Number of Permittees	Cattle (Number)	Cattle (HMS) (AUMS)	Horses & Burros (Number)	Horses & Burros (HMS) (AUMS)	Sheep & Goats (Number)	Sheep & Goats (HMS) (AUMS)	Total (Number)	Total (HMS) (AUMS)
<b>NFS Permitted Commercial Livestock</b>	81	57,601	240,798 310,141	17	29 34	750	2,451 735	58,368	243,278 310,910
<b>NFS Authorized Commercial Livestock</b>	80	64,377	240,758 302,876	5	28 34	1,335	3,323 997	65,717	244,109 303,907
<b>NFS Authorized Livestock Use</b>	0	0	0 0	0	0 0	0	0 0	0	0 0
<b>Total NFS Authorized*</b>	80	64,377	240,758 302,876	5	28 34	1,335	3,323 997	65,717	244,109 303,907
<b>NFS Unauthorized* Excess Use</b>	0	0	0 0	0	0 0	0	0 0	0	0 0
<b>Private Lands</b>	2	39	138 181	0	0 0	0	0 0	39	138 181

\*Total NFS Authorized includes NFS Authorized Commercial Livestock + NFS Authorized Livestock Use

## National Grasslands – Texas

Data Measured	Number of Permittees	Cattle (Number)	Cattle (HMS) (AUMS)	Horses & Burros (Number)	Horses & Burros (HMS) (AUMS)	Sheep & Goats (Number)	Sheep & Goats (HMS) (AUMS)	Total (Number)	Total (HMS) (AUMS)
<b>NFS Permitted Commercial Livestock</b>	55	7,258	52,433 57,034	0	0 0	0	0 0	7,258	52,433 57,034
<b>NFS Authorized Commercial Livestock</b>	47	4,568	20,858 21,632	0	0 0	0	0 0	4,568	20,858 21,632
<b>NFS Authorized Livestock Use</b>	0	0	0 0	0	0 0	0	0 0	0	0 0
<b>Total NFS Authorized*</b>	47	4,568	20,858 21,632	0	0 0	0	0 0	4,568	20,858 21,632
<b>NFS Unauthorized* Excess Use</b>	0	0	0 0	0	0 0	0	0 0	0	0 0
<b>Private Lands</b>	1	37	96 67	0	0 0	0	0 0	37	96 67

\*Total NFS Authorized includes NFS Authorized Commercial Livestock + NFS Authorized Livestock Use

## National Forests – Utah

Data Measured	Number of Permittees	Cattle (Number)	Cattle (HMS) (AUMS)	Horses & Burros (Number)	Horses & Burros (HMS) (AUMS)	Sheep & Goats (Number)	Sheep & Goats (HMS) (AUMS)	Total (Number)	Total (HMS) (AUMS)
<b>NFS Permitted Commercial Livestock</b>	758	99,829	366,466 478,985	102	396 475	198,711	561,005 165,550	298,642	927,867 645,010
<b>NFS Authorized Commercial Livestock</b>	748	102,095	363,945 472,987	228	764 918	189,508	496,339 147,134	291,831	861,048 621,039
<b>NFS Authorized Livestock Use</b>	9	0	0 0	6	65 78	0	0 0	6	65 78
<b>Total NFS Authorized*</b>	757	102,095	363,945 472,987	234	829 996	189,508	496,339 147,134	291,837	861,113 621,117
<b>NFS Unauthorized* Excess Use</b>	0	0	0 0	0	0 0	0	0 0	0	0 0
<b>Private Lands</b>	26	692	2,227 2,875	0	0 0	2,956	8,439 2,532	3,648	10,666 5,407

\*Total NFS Authorized includes NFS Authorized Commercial Livestock + NFS Authorized Livestock Use

## National Forests – Virginia

Data Measured	Number of Permittees	Cattle (Number)	Cattle (HMS) (AUMS)	Horses & Burros (Number)	Horses & Burros (HMS) (AUMS)	Sheep & Goats (Number)	Sheep & Goats (HMS) (AUMS)	Total (Number)	Total (HMS) (AUMS)
<b>NFS Permitted Commercial Livestock</b>	30	690	4,754 6,121	67	417 494	0	0 0	757	5,171 6,615
<b>NFS Authorized Commercial Livestock</b>	29	641	4,474 5,751	60	376 451	0	0 0	701	4,850 6,202
<b>NFS Authorized Livestock Use</b>	2	80	484 644	90	1,080 648	0	0 0	170	1,564 1,292
<b>Total NFS Authorized*</b>	31	721	4,958 6,395	150	1,456 1,099	0	0 0	871	6,414 7,494
<b>NFS Unauthorized* Excess Use</b>	0	0	0 0	0	0 0	0	0 0	0	0 0
<b>Private Lands</b>	0	0	0 0	0	0 0	0	0 0	0	0 0

\*Total NFS Authorized includes NFS Authorized Commercial Livestock + NFS Authorized Livestock Use

### National Forests – Washington

Data Measured	Number of Permittees	Cattle (Number)	Cattle (HMS) (AUMS)	Horses & Burros (Number)	Horses & Burros (HMS) (AUMS)	Sheep & Goats (Number)	Sheep & Goats (HMS) (AUMS)	Total (Number)	Total (HMS) (AUMS)
<b>NFS Permitted Commercial Livestock</b>	87	16,199	62,639 82,350	0	0 0	7,744	21,103 6,331	23,943	83,742 88,681
<b>NFS Authorized Commercial Livestock</b>	86	15,249	55,320 72,566	0	0 0	4,480	12,521 3,588	19,729	67,841 76,154
<b>NFS Authorized Livestock Use</b>	0	0	0 0	0	0 0	0	0 0	0	0 0
<b>Total NFS Authorized*</b>	86	15,249	55,320 72,566	0	0 0	4,480	12,521 3,588	19,729	67,841 76,154
<b>NFS Unauthorized* Excess Use</b>	0	0	0 0	0	0 0	0	0 0	0	0 0
<b>Private Lands</b>	10	233	930 1,228	0	0 0	0	0 0	233	930 1,228

\*Total NFS Authorized includes NFS Authorized Commercial Livestock + NFS Authorized Livestock Use

## National Forests – West Virginia

Data Measured	Number of Permittees	Cattle (Number)	Cattle (HMS) (AUMS)	Horses & Burros (Number)	Horses & Burros (HMS) (AUMS)	Sheep & Goats (Number)	Sheep & Goats (HMS) (AUMS)	Total (Number)	Total (HMS) (AUMS)
<b>NFS Permitted Commercial Livestock</b>	31	840	4,217 5,306	41	202 239	0	0 0	881	4,419 5,545
<b>NFS Authorized Commercial Livestock</b>	29	767	3,759 4,733	19	93 109	0	0 0	786	3,852 4,842
<b>NFS Authorized Livestock Use</b>	0	0	0 0	0	0 0	0	0 0	0	0 0
<b>Total NFS Authorized*</b>	29	767	3,759 4,733	19	93 109	0	0 0	786	3,852 4,842
<b>NFS Unauthorized* Excess Use</b>	0	0	0 0	0	0 0	0	0 0	0	0 0
<b>Private Lands</b>	0	0	0 0	0	0 0	0	0 0	0	0 0

\*Total NFS Authorized includes NFS Authorized Commercial Livestock + NFS Authorized Livestock Use



## National Forest System – Wyoming

Data Measured	Number of Permittees	Cattle (Number)	Cattle (HMS) (AUMS)	Horses & Burros (Number)	Horses & Burros (HMS) (AUMS)	Sheep & Goats (Number)	Sheep & Goats (HMS) (AUMS)	Total (Number)	Total (HMS) (AUMS)
<b>NFS Permitted Commercial Livestock</b>	433	118,882	416,402 514,568	1,549	5,059 6,075	102,770	248,868 73,155	223,201	670,329 593,798
<b>NFS Authorized Commercial Livestock</b>	442	111,609	348,162 423,206	1,394	4,462 5,357	87,884	182,537 52,888	200,887	535,161 481,451
<b>NFS Authorized Livestock Use</b>	4	105	7 9	29	89 106	0	0 0	134	96 115
<b>Total NFS Authorized*</b>	446	111,714	348,169 423,215	1,423	4,551 5,463	87,884	182,537 52,888	201,021	535,257 481,566
<b>NFS Unauthorized* Excess Use</b>	0	0	0 0	0	0 0	0	0 0	0	0 0
<b>Private Lands</b>	19	793	4,061	0	0	0	0	793	4,061

\*Total NFS Authorized includes NFS Authorized Commercial Livestock + NFS Authorized Livestock Use

## National Forests – Wyoming

Data Measured	Number of Permittees	Cattle (Number)	Cattle (HMS) (AUMS)	Horses & Burros (Number)	Horses & Burros (HMS) (AUMS)	Sheep & Goats (Number)	Sheep & Goats (HMS) (AUMS)	Total (Number)	Total (HMS) (AUMS)
<b>NFS Permitted Commercial Livestock</b>	430	97,535	305,357 372,558	1,400	4,456 5,351	97,840	224,456 65,831	196,775	534,269 443,740
<b>NFS Authorized Commercial Livestock</b>	439	93,777	255,412 304,981	1,245	3,852 4,625	83,070	158,479 45,671	178,092	417,743 355,277
<b>NFS Authorized Livestock Use</b>	4	105	7 9	29	89 106	0	0 0	134	96 115
<b>Total NFS Authorized*</b>	443	93,882	255,419 304,990	1,274	3,941 4,731	83,070	158,479 45,671	178,226	417,839 355,392
<b>NFS Unauthorized* Excess Use</b>	1	0	0 0	0	0 0	0	0 0	0	0 0
<b>Private Lands</b>	19	793	4,061 5,197	0	0 0	0	0 0	793	4,061 5,197

\*Total NFS Authorized includes NFS Authorized Commercial Livestock + NFS Authorized Livestock Use

## National Grasslands – Wyoming

Data Measured	Number of Permittees	Cattle (Number)	Cattle (HMS) (AUMS)	Horses & Burros (Number)	Horses & Burros (HMS) (AUMS)	Sheep & Goats (Number)	Sheep & Goats (HMS) (AUMS)	Total (Number)	Total (HMS) (AUMS)
<b>NFS Permitted Commercial Livestock</b>	3	21,347	111,045 142,010	149	603 724	4,930	24,412 7,324	26,426	136,060 150,058
<b>NFS Authorized Commercial Livestock</b>	3	17,832	92,750 118,225	149	610 732	4,814	24,058 7,217	22,795	117,418 126,174
<b>NFS Authorized Livestock Use</b>	0	0	0 0	0	0 0	0	0 0	0	0 0
<b>Total NFS Authorized*</b>	3	17,832	92,750 118,225	149	610 732	4,814	24,058 7,217	22,795	117,418 126,174
<b>NFS Unauthorized* Excess Use</b>	0	0	0 0	0	0 0	0	0 0	0	0 0
<b>Private Lands</b>	0	0	0 0	0	0 0	0	0 0	0	0 0

\*Total NFS Authorized includes NFS Authorized Commercial Livestock + NFS Authorized Livestock Use

## Conditions and Requirements

Conditions and requirements are set forth in the following USDA Secretary's Regulations (36 Code of Federal Regulations):

### 222.1 AUTHORITY AND DEFINITIONS

- (a) *Authority.* The Chief, Forest Service, shall develop, administer and protect the range resources and permit and regulate the grazing use of all kinds and classes of livestock on all National Forest System lands and on other lands under Forest Service control. He may re-delegate this authority.
- (b) *Definitions.*
  - (1) An *allotment* is a designated area of land available for livestock grazing.
  - (2) An *allotment management plan* is a document that specifies the program of action designated to reach a given set of objectives. It is prepared in consultation with the permittee(s) involved and:
    - (i) Prescribes the manner in and extent to which livestock operations will be conducted in order to meet the multiple-use, sustained yield, economic, and other needs and objectives as determined for the lands involved; and
    - (ii) Describes the type, location ownership, and general specifications for the range improvements in place or to be installed and maintained on the lands to meet the livestock grazing and other objectives of land management; and
    - (iii) Contains such other provisions relating to livestock grazing and other objectives as may be prescribed by the Chief, Forest Service, consistent with applicable law.
  - (3) *Base property* is land and improvements owned and used by the permittee for a farm or ranch operation and specifically designated by him to qualify for a term grazing permit.
  - (4) *Cancel* means action taken to permanently invalidate a term grazing permit in completely or in part.
  - (5) A *grazing permit* is any document authorizing livestock to use National Forest System or other lands under Forest Service control for the purpose of livestock production including:
    - (i) *Temporary grazing permits* for grazing livestock temporarily and without priority for reissuance.
    - (ii) *Term permits* for up to 10 years with priority for renewal at the end of the term.

- (6) *Land subject to commercial livestock grazing* means National Forest System lands within established allotments.
- (7) *Lands within National Forest in the 16 contiguous western States* means lands designated as National Forest within the boundaries of Arizona, California, Colorado, Idaho, Kansas, Montana, Nebraska, Nevada, New Mexico, North Dakota, Oklahoma, Oregon, South Dakota, Utah, Washington, and Wyoming (National Grasslands are excluded)
- (8) *Livestock* means animals of any kind kept or raised for use or pleasure.
- (9) *Livestock use permit* means a permit issued for not to exceed one year where the primary use is for other than grazing livestock.
- (10) *Modify* means to revise the terms and conditions of an issued permit.
- (11) *National Forest System lands*, are the National Forests, National Grasslands, Land Utilization Projects, and other Federal lands for which the Forest Service has administrative jurisdiction.
- (12) *On-and-off grazing permits* are permits with specific provisions on range only part of which is National Forest System lands or other lands under Forest Service control.
- (13) *On-the-ground expenditure* means payment of direct project costs of implementing an improvement of development, such as survey and design, equipment, labor, and material (or contract) costs, and on-the-ground supervision.
- (14) *Other lands under Forest Service control* are non-Federal public and private lands over which the Forest Service has been given control through lease, agreement, waiver, or otherwise.
- (15) *Private land grazing permits* are permits issued to persons who control grazing lands adjacent to National Forest System lands and who waive exclusive grazing use of these lands to the United States for the full period the permit is to be issued.
- (16) *Permittee* means any person who has been issued a grazing permit.
- (17) *Permittee livestock* is livestock authorized by a written permit.
- (18) *Person* means any individual, partnership, corporation, association, organization, or other private entity, but does not include Government Agencies.
- (22) *Suspend* means temporary withholding of a term grazing permit privilege, in whole or in part.

(23) *Term period* means the period for which term permits are issued, the maximum of which is 10 years.

(24) *Transportation livestock* is livestock used as pack and saddle stock for travel on the National Forest System.

## **222.2 MANAGEMENT OF THE RANGE ENVIRONMENT**

- (a) Allotments will be designated on the National Forest System and on other lands under Forest Service control where the land is available for grazing. Associated private and other public lands should, but only with the consent of the landowner, lessee, or agency, be considered in such designations to form logical range management units.
- (b) Each allotment will be analyzed and with careful and considered consultation and cooperation with the affected permittees, landowners, and grazing advisory boards involved, as well as the State having land within the area covered, and an allotment management plan developed. The plan will then be approved and implemented. The analysis and plan will be updated as needed.
- (c) Forage producing National Forest System lands will be managed for livestock grazing and the allotment management plans will be prepared consistent with land management plans.

## **222.3 ISSUANCE OF GRAZING AND LIVESTOCK USE PERMITS**

- (a) Unless otherwise specified by the Chief, Forest Service, all grazing and livestock use on National Forest System lands and on other lands under Forest Service control must be authorized by a grazing or livestock use permit.
- (b) Grazing permits and livestock use permits convey no right, title, or interest held by the United States in any lands or resources.
- (c) The Chief, Forest Service, is authorized to issue permits for livestock grazing and other use by livestock of the National Forest System and on other lands under Forest Service control as follows:
  - (1) Grazing permits with priority for renewal may be issued as follows:

On National Forests in the 16 contiguous western States 10-year term permits will be issued unless the land is pending disposal, or will be devoted to other uses prior to the end of ten years, or it will be in the best interest of sound land management to specify a shorter term. On National Forest System lands other than National Forests in the 16 contiguous western States, the permit term shall be for periods of 10 years or less. Term grazing permits for periods of 10 years or less in the form of grazing agreements may be issued to cooperative grazing associations or similar organizations incorporated or otherwise established pursuant to State law. Such an agreement will make National Forest System lands and improvements available to the association for grazing in accordance with provisions of the grazing agreement and Forest Service policies. Term permits authorized in

this paragraph may be in the form of private land or on-and-off grazing permits where the person is qualified to hold such permits under provisions the Chief may require. Permits issued under this paragraph are subject to the following:

- (i) Except as provided for by the Chief, Forest Service, paid term permits will be issued to persons who own livestock to be grazed and such base property as may be required, provided the land is determined to be available for grazing purpose by the Chief, Forest Service, and the capacity exists to graze specified numbers of animals.
- (ii) A term permit holder has first priority for receipt of a new permit at the end of the term period provided he has fully complied with the terms and conditions of the expiring permit.
- (iii) In order to update terms and conditions, term permits may be cancelled at the end of the calendar year of the midyear of the decade (1985, 1995, etc.), provided they are reissued to the existing permit holder for a new term of 10 years.
- (iv) New term permits may be issued to the purchaser of a permittee's permitted livestock and/or base property provided the permittee waive his term permit to the United States and provided the purchaser is otherwise eligible and qualified.
- (v) If the permittee chooses to dispose of all or part of his base property or permitted livestock (not under approved nonuse) but does not choose to waive his term permit, the Forest Supervisor will give written notice that he no longer is qualified to hold a permit, provided he is given up to one year to reestablish his qualifications before cancellation action is final.
- (vi) The Chief, Forest Service, shall prescribe provisions and requirements under which term permits will be issued, renewed, and administered, including:
  - (A) The amount and character of base property and livestock the permit holder shall be required to own.
  - (B) Specifying the period of the year the base property shall be capable of supporting permitted livestock.
  - (C) Acquisition of base property and/or permitted livestock.
  - (D) Conditions for the approval of nonuse of permit for specific periods
  - (E) Upper and special limits governing the total number of livestock for which a person is entitled to hold a permit.





- (F) Paid or free permits for horses, mules, or burros to persons who clearly need National Forest System land to support the management of permitted livestock.
- (G) Free permits for horses, mules, or burros to cooperators who clearly need National Forest System land to support research, administration or other work being conducted. This may be authorized without written permit.
- (H) Paid permits to holders of grazing permits for breeding animals used to service livestock permitted to graze on lands administered by the Forest Service.
- (I) Paid permits or cooperative agreements entered into as a management tool to manipulate vegetation on a given parcel of land.

#### 224.4

#### CHANGES IN GRAZING PERMITS

- (a) The Chief, Forest Service, is authorized to cancel, modify, or suspend grazing and livestock use permits in whole or in part as follows:
  - (1) Cancel permits where lands grazed under the permit are to be devoted to another public purpose including disposal. In these cases, except in an emergency, no permit shall be cancelled without two years' prior notification.
  - (2) Cancel the permit in the event the permittee:
    - (i) Refuses to accept modification of the terms and conditions of an existing permit.
    - (ii) Refuses or fails to comply with eligibility or qualification requirements.
    - (iii) Waives his permit back to the United States.
    - (iv) Fails to restock the allotted range after full extent of approved personal convenience non-use has been exhausted.
    - (v) Fails to pay grazing fees within established time limits.
  - (3) Cancel or suspend the permit if the permittee fails to pay grazing fees within established time limit.
  - (4) Cancel or suspend the permit if the permittee does not comply with provisions and requirements in the grazing permit or the regulations of the Secretary of Agriculture on which the permit is based.

- (5) Cancel or suspend the permit if the permittee knowingly and willfully makes a false statement or representation in the grazing application or amendments thereto.
  - (6) Cancel or suspend the permit if the permit holder is convicted for failing to comply with Federal laws or regulations or State laws relating to protection of air, water, soil and vegetation, fish and wildlife, and other environmental values when exercising the grazing use authorized by the permit.
  - (7) Modify the terms and conditions of a permit to conform to current situations brought about by changes in law, regulation, executive order, development or revision of an allotment management plan, or other management needs.
  - (8) Modify the seasons of use, numbers, kind, and class of livestock allowed or the allotment to be used under the permit, because of resource condition, or permittee request. One year's notice will be given of such modification, except in cases of emergency.
- (b) Association permits or grazing agreements may be canceled for noncompliance with title VI of the Civil Rights Act of 1964 and Department of Agriculture regulation promulgated thereunder.

## REPORT DEFINITIONS

- AUTHORIZED -** Livestock that are authorized and billed for grazing on National Forest System land for that grazing season.
- ANIMAL UNIT MONTH (AUM) -** The amount of *forage* required by a 1,000-pound cow, or the equivalent for 1 month.
- HEAD MONTH -** The time in *months* that livestock spend on National Forest System land. This is the measurement used for billing purposes.
- PERMITTED -** Livestock permitted to graze by a grazing permit, grazing agreement, livestock use permit or other permitting document.  
In the case of on-off permits the "on" portion is included.
- PRIVATE LANDS -** Livestock physically grazing on Non-National Forest system lands for which the grazing use has been waived to the Government by the owner or lessee.
- UNAUTHORIZED -** Livestock that are unauthorized or exceeded the authorized use for grazing on National Forest System land for that grazing season.

## GRAZING PERMIT TYPES

### **Term Grazing Permits**

Term  
Grazing Agreements  
Term Association  
Term Association, On and Off Provisions: on NFS portion  
Term Association, On and Off Provisions: off NFS portion  
Term, Private Land  
Term, On and Off Provisions: On NFS portion  
Term, On and Off Provisions: Off NFS portion

Wild Horses \*  
Wild Burros \*  
Forest Service Administrative Working Saddle and Pack  
Animals \*

\* Used for reporting statistics only – no permit issued.

### **Temporary Grazing Permits**

Temporary Grazing Permit

### **Livestock Use Permits**

Transportation  
Research or Administrative Study, Paid  
Research or Administrative Study, Free  
Crossing Paid  
Crossing Free  
Dependent Resident, Free  
Campers and Travelers  
Permittee Working Saddle and Pack Animal  
Breeding Animals  
Vegetation Manipulation

### **Other Permits and Use**

Grazing in Accordance with Treaties with Indian Tribes  
Special Use Pasture and Convenience Enclosures  
Developing Range  
Unauthorized Use \*  
Excess Use