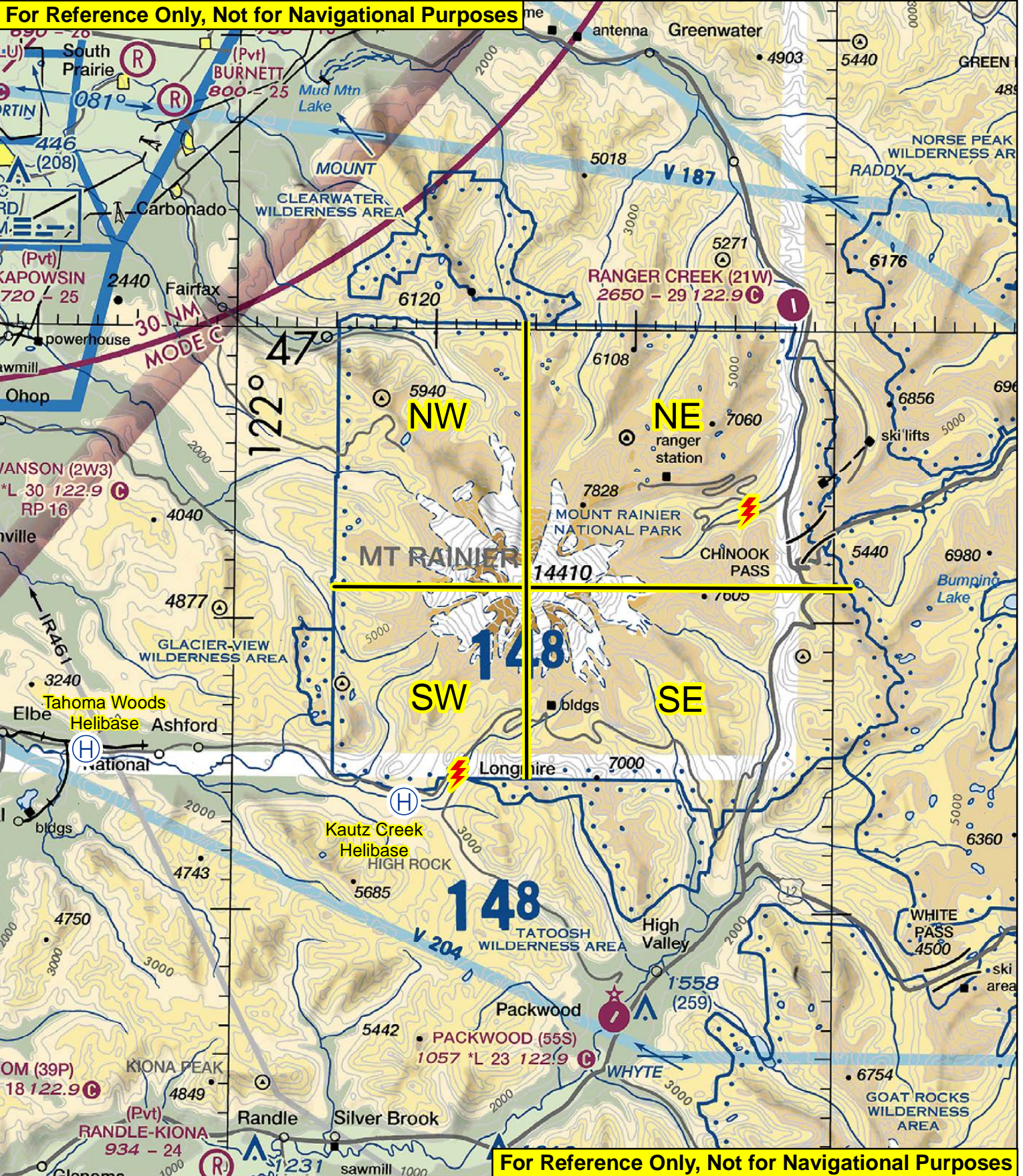




# Known Aviation Hazards

# Mount Rainier National Park



The North-South and East-West lines that intersect at the summit of Mount Rainier form labeled quadrants. Aviators are requested to make a call in the blind to "Mount Rainier Traffic" on 123.025 and indicate what sector they are in/above, altitude and direction when crossing between quadrants. Please use caution when operating in the vicinity of Tahoma Woods and Kautz Creek Helibases due to on going helicopter operations.

-  Helibase
-  Wire Hazard

