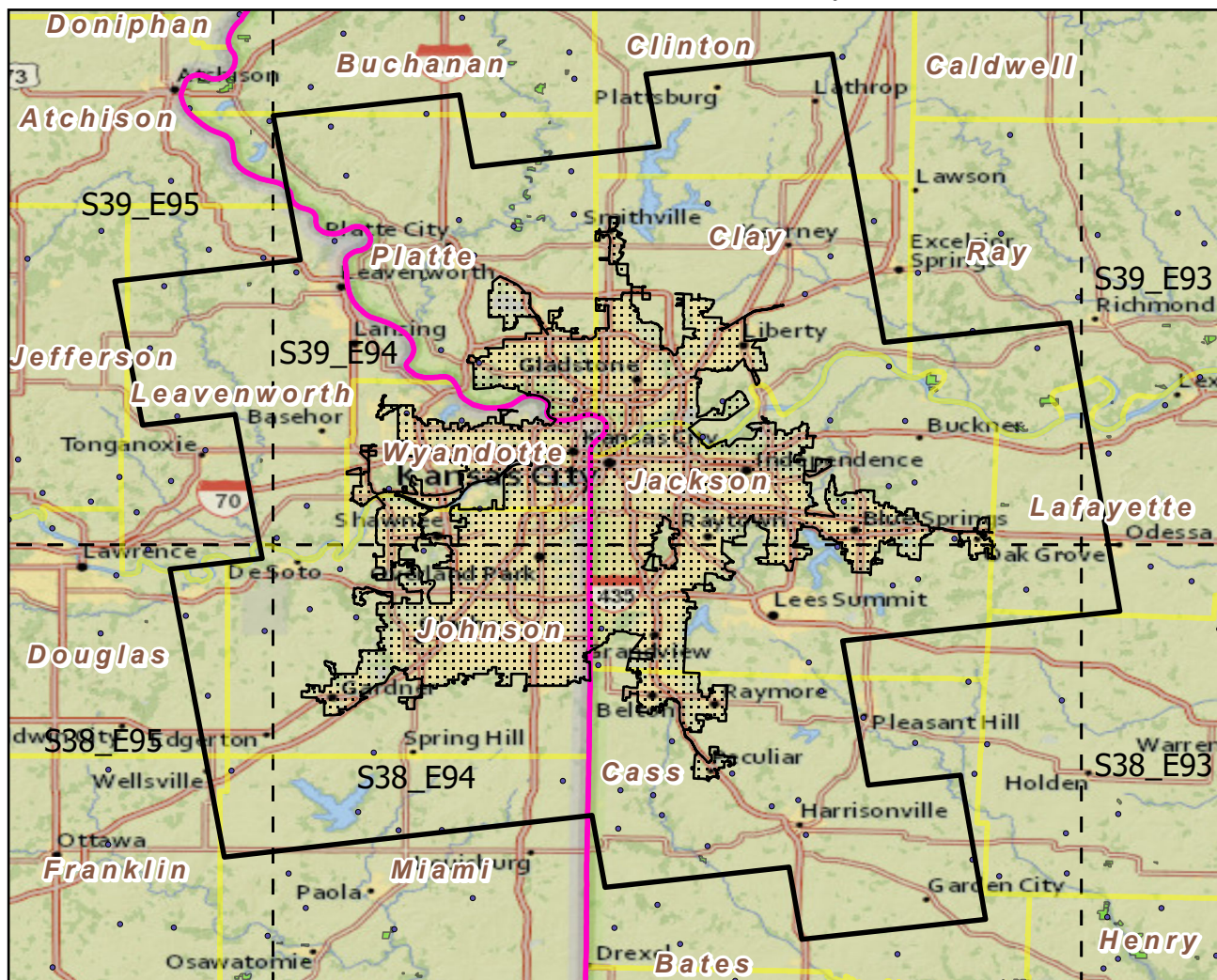
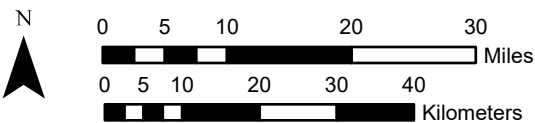


Urban Buffers with Protected Areas and Forest Inventory Plots

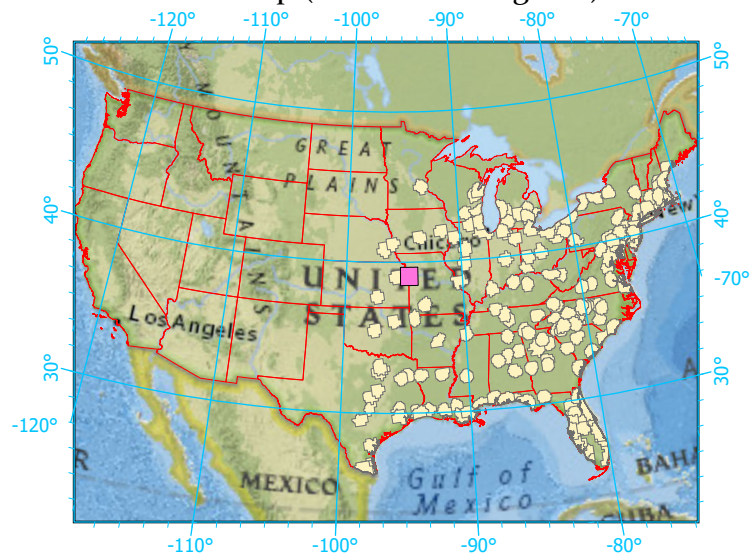


Center: 94°34'26"W 39°3'34"N  
 States: Kansas; Missouri



Scale: 1:978,000

Index map (selected in magenta)



Legend

- Urban Areas      Urban Area (sq km)=1774
- Urban Buffers      Buffer Area (sq km)=9137
- State Boundary      Percent Urban=21%
- Forest Inventory Plots      Count=69 plots
- Counties
- 1x1 Degree Grid
- Protected Areas**
- Federal
- Non-Governmental Organization
- State

Note: This map page is intended to accompany the forest summary tables, based on the inventory plots shown. Tables are located at <https://www.fs.fed.us/nrs/atlas/combined/resources/summaries/urban/>.