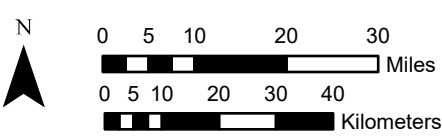
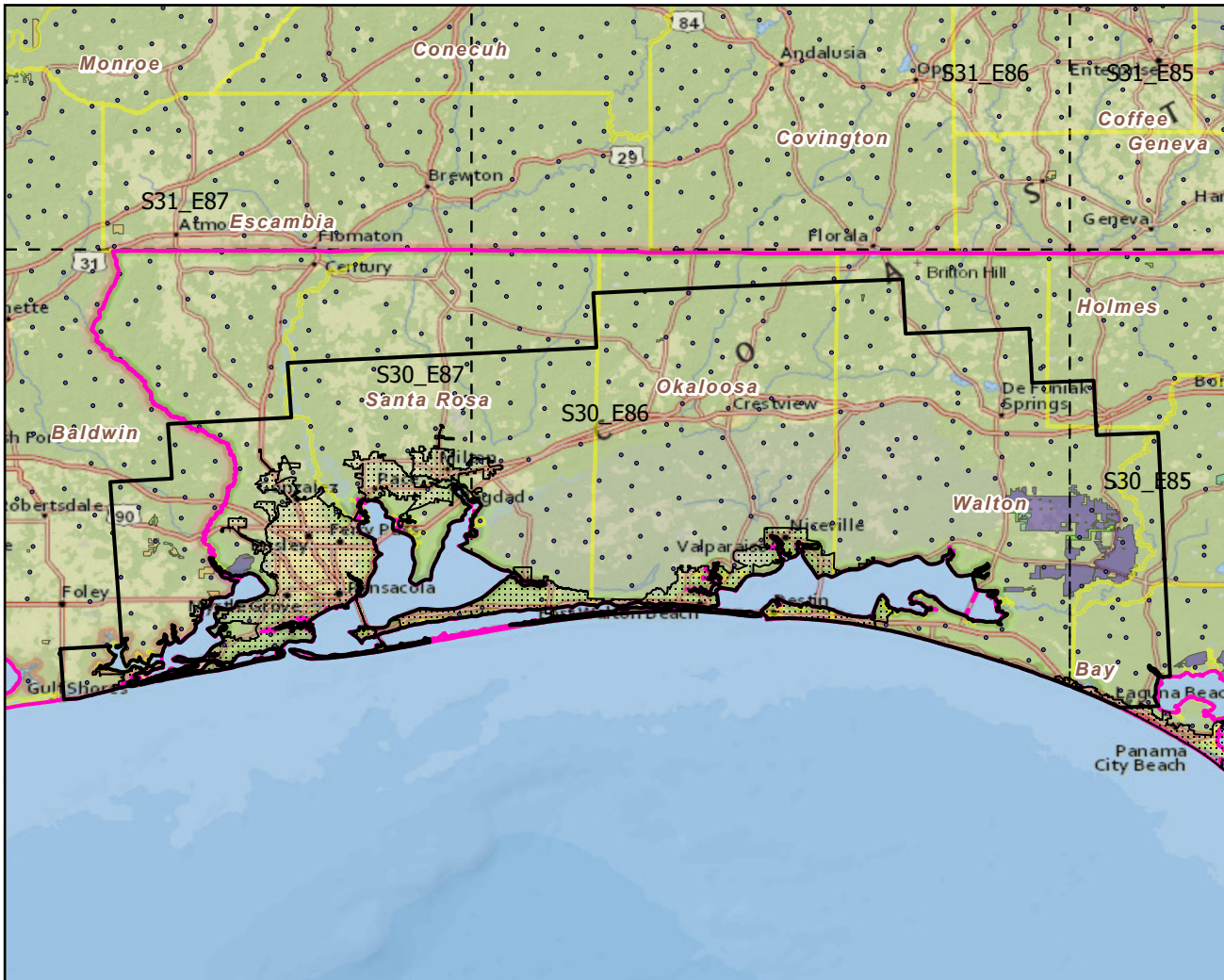


Fort Walton Beach--Navarre--Wright, FL

Landscape Change Research Group
 Iverson, Prasad, Peters, Matthews
 Northern Institute of Applied Climate Science
 USFS Northern Research Station
 Delaware, Ohio

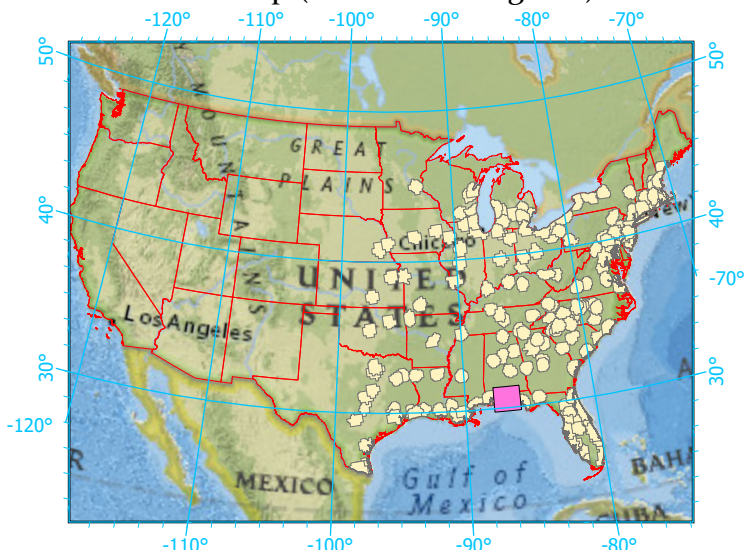
Urban Buffers with Protected Areas and Forest Inventory Plots



Center: 86°45'35"W 30°35'33"N
 States: Florida; Alabama

Scale: 1:1,325,000

Index map (selected in magenta)



Legend

	Urban Areas	Urban Area (sq km)=339
	Urban Buffers	Buffer Area (sq km)=9137
	State Boundary	Percent Urban=4%
	Forest Inventory Plots	Count=275 plots
	Counties	
	1x1 Degree Grid	
Protected Areas		
	Federal	
	Local Government	
	Non-Governmental Organization	
	Private	
	Regional Agency Special District	
	State	

Note: This map page is intended to accompany the forest summary tables, based on the inventory plots shown. Tables are located at <https://www.fs.fed.us/nrs/atlas/combined/resources/summaries/urban/>.