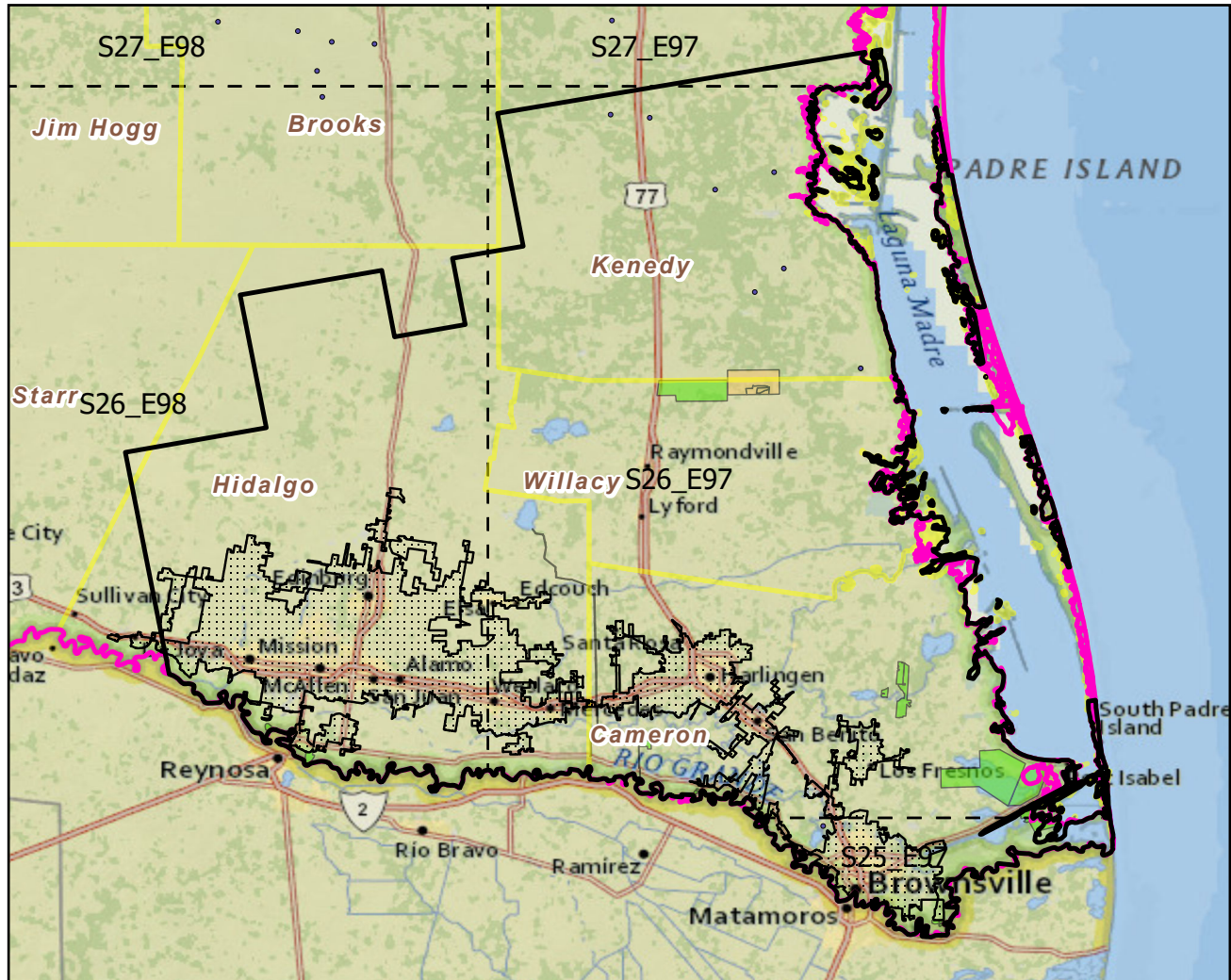


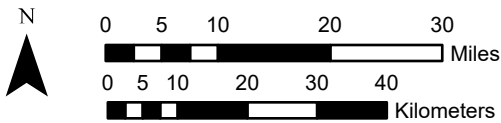
Brownsville, TX

Landscape Change Research Group
 Iverson, Prasad, Peters, Matthews
 Northern Institute of Applied Climate Science
 USFS Northern Research Station
 Delaware, Ohio

Urban Buffers with Protected Areas and Forest Inventory Plots

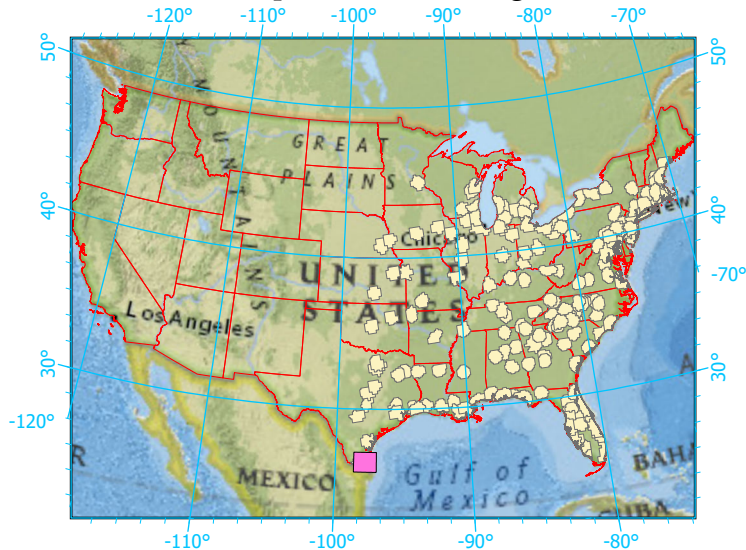


Center: 97°49'15"W 26°26'37"N
 States: Texas



Scale: 1:1,084,000

Index map (selected in magenta)



Legend

- Urban Areas Urban Area (sq km)=220
- Urban Buffers Buffer Area (sq km)=9137
- State Boundary Percent Urban=2%
- Forest Inventory Plots Count=8 plots
- Counties
- 1x1 Degree Grid
- Protected Areas**
- Federal
- Non-Governmental Organization

Note: This map page is intended to accompany the forest summary tables, based on the inventory plots shown. Tables are located at <https://www.fs.fed.us/nrs/atlas/combined/resources/summaries/urban/>.