

National Geographic, Esri, Garmin, HERE, UNEP-WCMC, USGS, NASA, ESA, METI, NRCAN, GEBCO, NOAA, increment P Corp.

Center: 86°30'W 41°30'1"N










States: Indiana; Michigan



### 1x1 Degree Grid

-  1x1 Degree Grid
-  State Boundary
-  USA Counties

### Protected Areas 264.5 km2 area (3.13%)

-  American Indian Lands 0.0
-  Federal 44.3
-  Joint 0.0
-  Local Government 29.3
-  Non-Governmental Organization 13.5
-  Private 14.9
-  Regional Agency Special District 0.0
-  State 162.3
-  Unknown 0.2

### Index map (selected in magenta)

