




National Geographic, Esri, Garmin, HERE, UNEP-WCMC, USGS, NASA, ESA, METI, NRCAN, GEBCO, NOAA, increment P Corp.

Center: 84°30'W 41°30'2"N










States: Indiana; Ohio; Michigan



### 1x1 Degree Grid

-  1x1 Degree Grid
-  State Boundary
-  USA Counties

### Protected Areas 138.8 km<sup>2</sup> area (1.50%)

-  American Indian Lands 0.0
-  Federal 40.0
-  Joint 0.0
-  Local Government 10.0
-  Non-Governmental Organization 19.6
-  Private 8.8
-  Regional Agency Special District 0.8
-  State 59.8
-  Unknown 0.0

### Index map (selected in magenta)

