

National Geographic, Esri, Garmin, HERE, UNEP-WCMC, USGS, NASA, ESA, METI, NRCAN, GEBCO, NOAA, increment P Corp.

Center: 80°30'W 37°30'2"N










States: Virginia; West Virginia



### 1x1 Degree Grid

-  1x1 Degree Grid
-  State Boundary
-  USA Counties

### Protected Areas 2,284.5 km<sup>2</sup> area (23.28%)

-  American Indian Lands 0.0
-  Federal 1,922
-  Joint 0.0
-  Local Government 33.4
-  Non-Governmental Organization 39.4
-  Private 2.4
-  Regional Agency Special District 0.3
-  State 286.3
-  Unknown 0.0

### Index map (selected in magenta)

