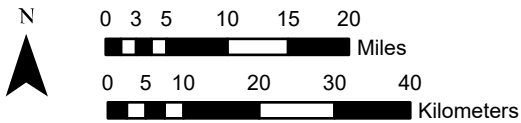




National Geographic Esri, Garmin, HERE, UNEP-WCMC, USGS, NASA, ESA, METI, NRCAN, GEBCO, NOAA, increment P Corp.

Center: 82°30'W 30°30'2"N










States: Florida; Georgia



1x1 Degree Grid

-  1x1 Degree Grid
-  State Boundary
-  USA Counties

Protected Areas 3,136.1 km2 area (29.47%)

-  American Indian Lands 0.0
-  Federal 2,528
-  Joint 0.0
-  Local Government 15.4
-  Non-Governmental Organization 152.4
-  Private 71.9
-  Regional Agency Special District 113.9
-  State 246.0
-  Unknown 8.1

Index map (selected in magenta)

