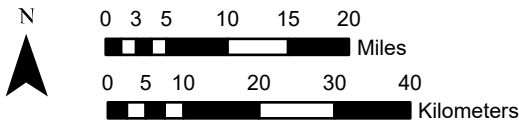





National Geographic, Esri, Garmin, HERE, UNEP-WCMC, USGS, NASA, ESA, METI, NRCAN, GEBCO, NOAA, increment P Corp.

Center: 95°30'W 29°30'2"N










States: Texas



1x1 Degree Grid

-  1x1 Degree Grid
-  State Boundary
-  USA Counties

Protected Areas 491.4 km2 area (4.74%)

-  American Indian Lands 0.0
-  Federal 304.1
-  Joint 0.0
-  Local Government 99.7
-  Non-Governmental Organization 34.1
-  Private 7.0
-  Regional Agency Special District 6.8
-  State 39.6
-  Unknown 0.0

Index map (selected in magenta)

