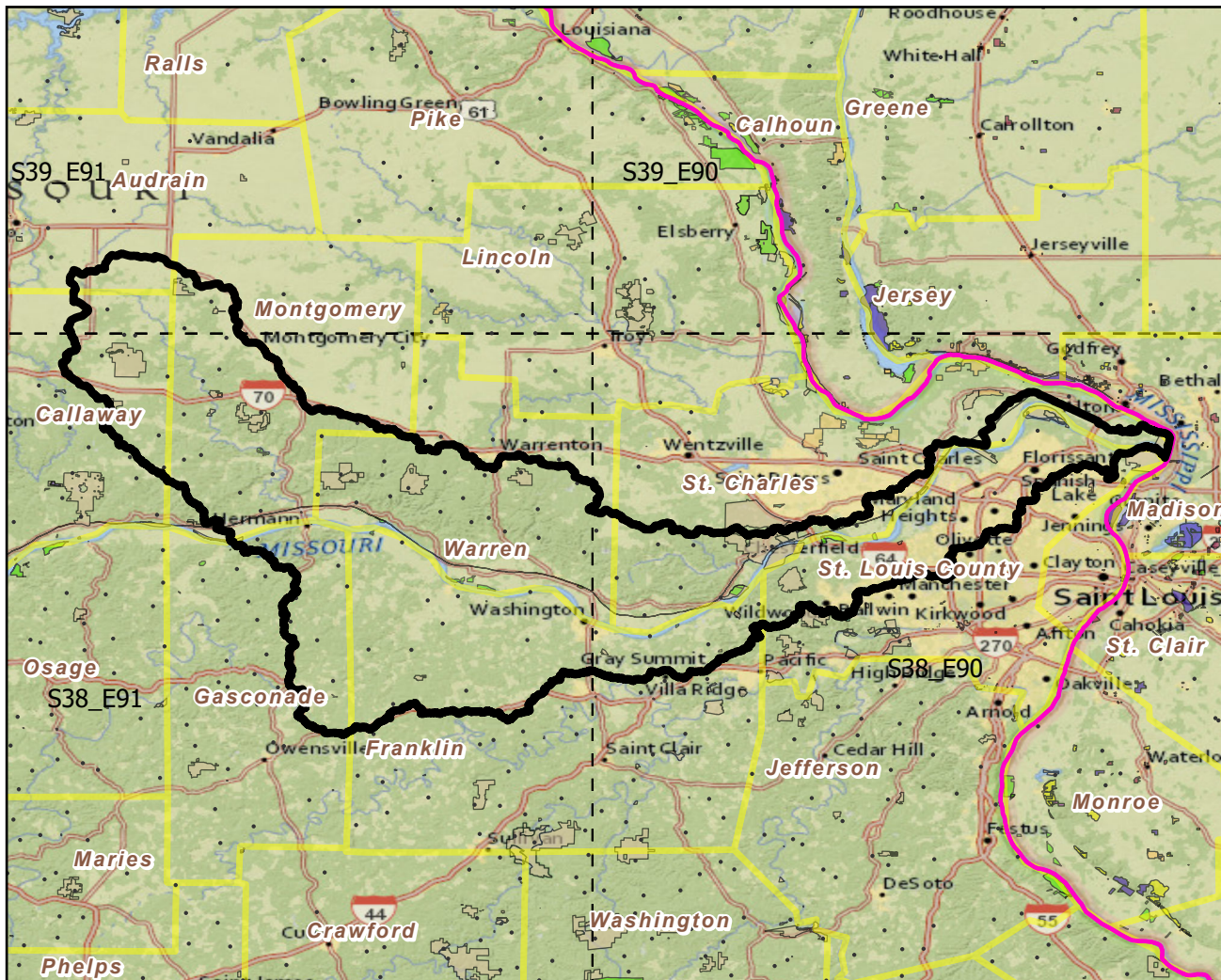


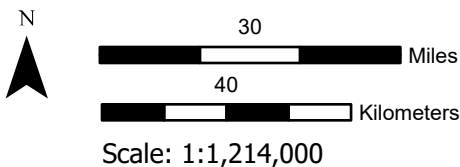
103002 Lower Missouri

Landscape Change Research Group
 Iverson, Prasad, Peters, Matthews
 Northern Institute of Applied Climate Science
 USFS Northern Research Station
 Delaware, Ohio

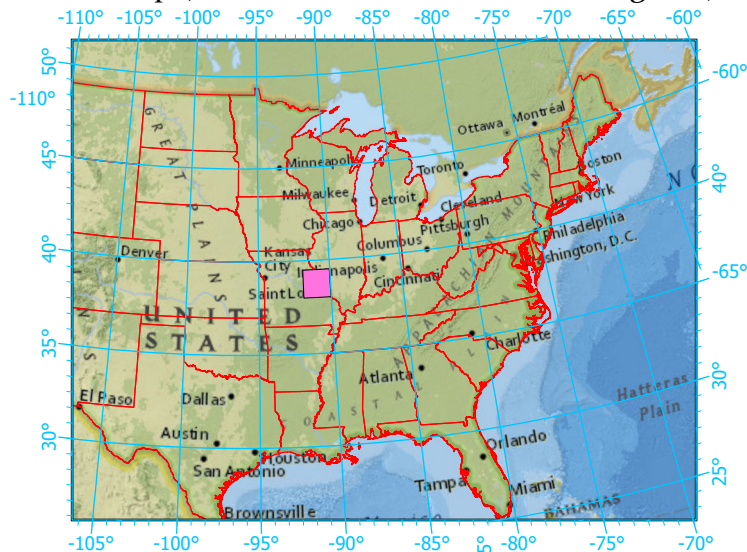
Watersheds (HUC6) with Protected Areas and Forest Inventory Plots



Center: 90°57'50"W 38°45'12"N
 States: Missouri



Index map (watershed area identified in magenta)



- Watershed Boundary (HUC6)
 - State Boundary
 - Forest Inventory Plots
 - Counties
 - 1x1 Degree Grid
- Protected Areas**
- American Indian Lands
 - Federal
 - Joint
 - Local Government
 - Non-Governmental Organization
 - Private
 - Regional Agency Special District
 - State
 - Unknown

Note: This map page is intended to accompany the forest summary tables, based on the inventory plots shown (approximately). Tables are located at <https://www.fs.fed.us/nrs/atlas/combined/resources/summaries/HUC6/>. Based on the National Watershed Boundary Dataset, USGS.gov.