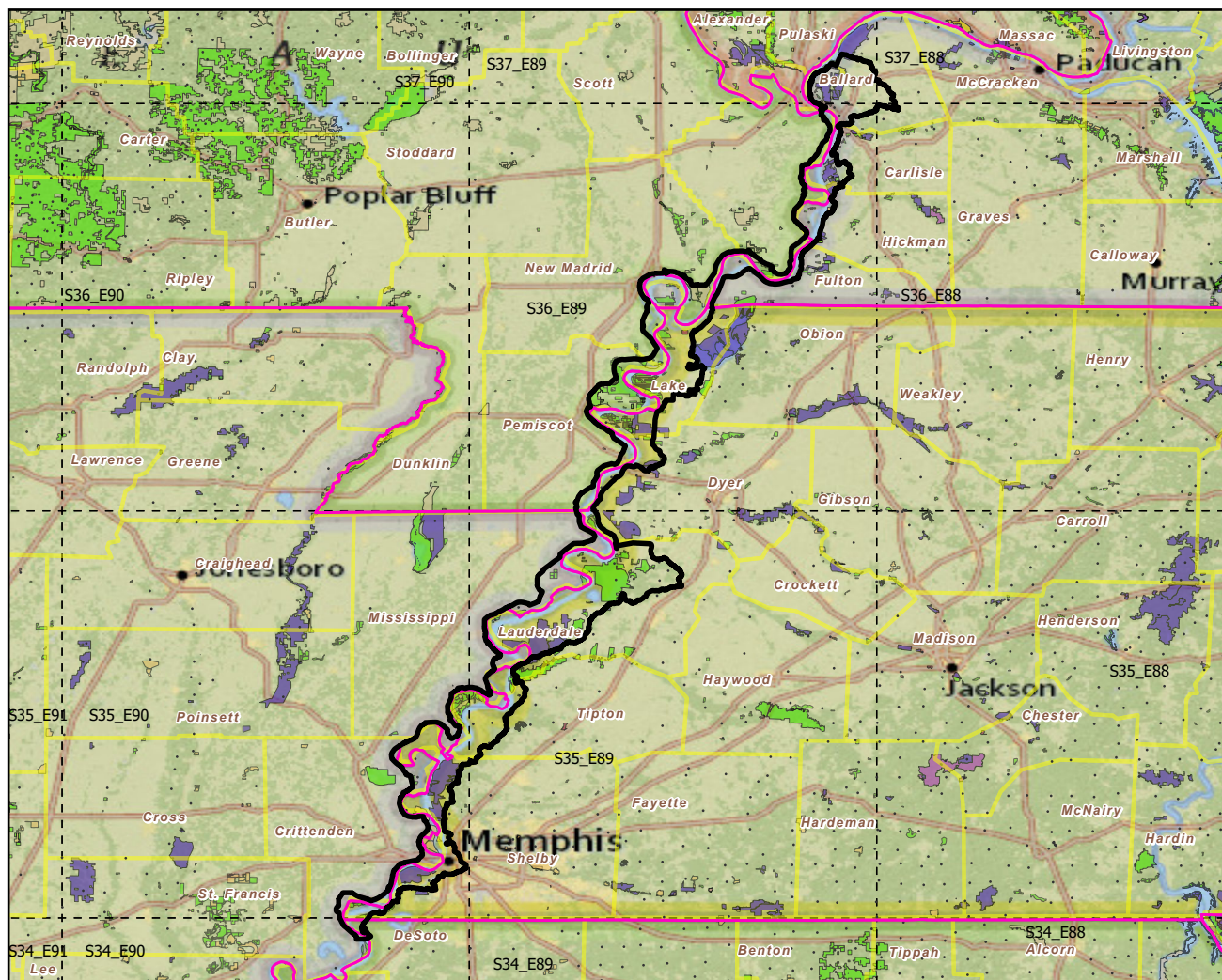
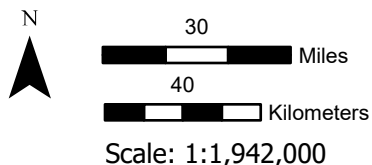


## Watersheds (HUC6) with Protected Areas and Forest Inventory Plots



Center: 89°38'10"W 36°2'5"N

States: Arkansas; Missouri; Mississippi; Kentucky;



Watershed Boundary (HUC6)

State Boundary

Forest Inventory Plots

Counties

1x1 Degree Grid

### Protected Areas

American Indian Lands

Federal

Joint

Local Government

Non-Governmental Organization

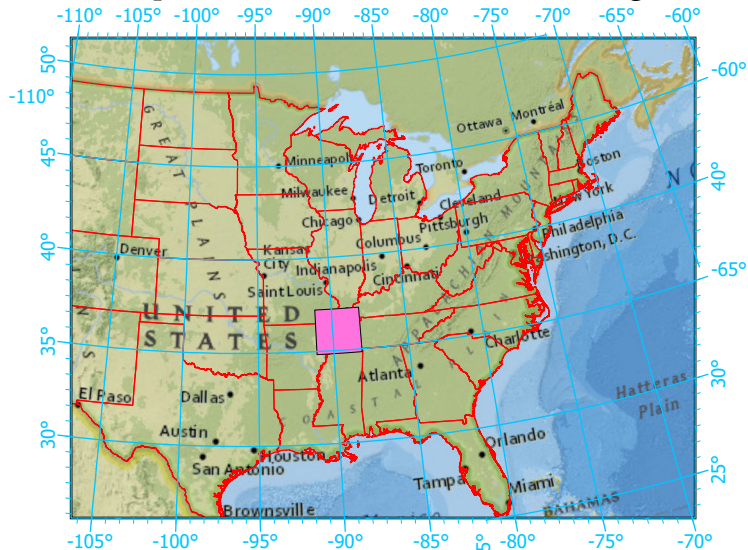
Private

Regional Agency Special District

State

Unknown

### Index map (watershed area identified in magenta)



Note: This map page is intended to accompany the forest summary tables, based on the inventory plots shown (approximately). Tables are located at <https://www.fs.fed.us/nrs/atlas/combined/resources/summaries/HUC6/>. Based on the National Watershed Boundary Dataset, USGS.gov.