








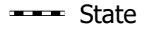

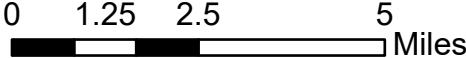


Not all closure areas have been identified on this map. Please refer to permit terms and conditions for additional areas closed to firewood cutting. "Closed" means no cutting firewood.

The Forest Service uses the most current and complete data available. GIS data and product accuracy may vary. They may be developed from sources of differing accuracy, accurate only at certain scales, based on modeling or interpretation, and incomplete while being created or revised, etc. Using GIS products for purposes other than those for which they were created may yield inaccurate or misleading results. This information was released on the date shown below. The Forest Service reserves the right to correct, update, modify, or replace GIS products without notification.

**Areas Closed to Firewood Cutting**  
 Big Piney Ranger Dist. - Northwest | Pleasant Hill Ranger Dist. - Northeast,  
 Ozark - St. Francis National Forests

 District Boundary	 PVT
 Areas Closed to Firewood Gathering	<b>Road</b>
 Campground/Other Rec. Site within a Closed Area	<b>JURISDICTION</b>
<b>Ownership</b>	 County
<b>STATUS</b>	 Forest Service
 FS	 Private
 PD	 State
  Scale: 1:163,125	

