



United States Department of Agriculture



Forest Service

2025

Map 2 - Maine

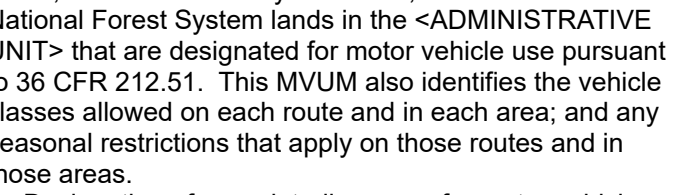


White Mountain National Forest

Purpose and Contents of This Map

The designations shown on this motor vehicle use map (MVUM) were made by the responsible official pursuant to 36 CFR 212.51, are effective as of the date on the front cover of this MVUM, and will remain in effect until superseded by next year's MVUM.

Forest Supervisor, White Mountain National Forest



It is the responsibility of the user to acquire the current MVUM. This MVUM shows the National Forest System roads, National Forest System trails, and the areas on National Forest System lands in the <ADMINISTRATIVE UNIT> that are designated for motor vehicle use pursuant to 36 CFR 212.51. This MVUM also identifies the vehicle classes allowed on each route and in each area, and any seasonal restrictions that apply on those routes and in those areas.

Designation of a road, trail, or area for motor vehicle use by a particular class of vehicle under 36 CFR 212.51 should not be interpreted as encouraging or inviting use or implying that the road, trail, or area is passable, actively maintained, or safe for travel. Motor vehicle designations include parking along designated routes and at facilities associated with designated routes when it is safe to do so and when not causing damage to National Forest System resources. Seasonal weather conditions and natural events may render designated roads and trails impassable for extended periods. Designated areas may contain dangerous or impassable terrain. Many designated roads and trails may be passable only by high-clearance vehicles or four-wheel-drive vehicles. Maintenance of designated roads and trails will depend on available resources, and many may receive little maintenance.

This motor vehicle use map identifies those roads, trails, and areas designated for the motor vehicle use under 36 CFR 212.51 for the purpose of enforcing the prohibition at 36 CFR 261.13. This is a limited purpose. The other public roads are shown for information and navigation purposes only and are not subject to designation under the Forest Service travel management regulation.

These designations apply only to National Forest System roads, National Forest System trails, and areas on National Forest System lands.

Legend

- Roads Open to Highway Legal Vehicles
- Seasonal Designation (See Table)
- Interstate
- Highways, U.S. State
- Other Public Roads
- Short Route Identifier
- Milepost Marker
- FS Campground
- Picnic Area
- Information Site
- Forest or Unit Boundary
- National Forest System Lands
- Political Boundary
- Wilderness Areas
- Lakes and Rivers

N

0

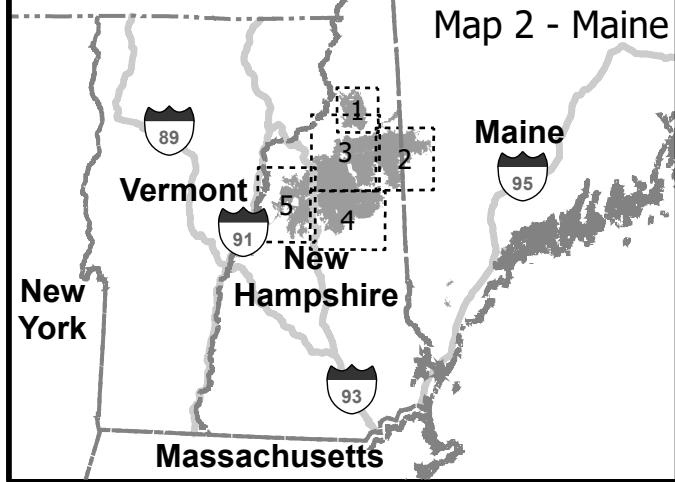
0.5

1

2

Miles

VICINITY MAP



INFORMATION SOURCES

www.fs.usda.gov/whitemountain

Forest Headquarters

71 White Mountain Drive

Campton, NH 03223

(603) 536-6100 * (603) 536-3665 TTY

Pemigewasset Ranger District

71 White Mountain Drive

Campton, NH 03223

(603) 536-6100 * (603) 536-3665 TTY

Androscoggin Ranger District

300 Glen Road

Gorham, NH 03581-1399

(603) 466-2713 * (603) 466-2856 TTY

Saco Ranger District

33 Kancamagus Highway

Conway, NH 03818

(603) 447-5448 * (603) 447-3121 TTY

INFORMATION SOURCES

www.fs.usda.gov/whitemountain

Forest Headquarters

71 White Mountain Drive

Campton, NH 03223

(603) 536-6100 * (603) 536-3665 TTY

Pemigewasset Ranger District

71 White Mountain Drive

Campton, NH 03223

(603) 536-6100 * (603) 536-3665 TTY

Androscoggin Ranger District

300 Glen Road

Gorham, NH 03581-1399

(603) 466-2713 * (603) 466-2856 TTY

Saco Ranger District

33 Kancamagus Highway

Conway, NH 03818

(603) 447-5448 * (603) 447-3121 TTY

THE USDA IS AN EQUAL OPPORTUNITY PROVIDER, EMPLOYER, AND LENDER.

In accordance with Federal civil rights law and U.S. Department of Agriculture (USDA) civil rights regulations and policies, the USDA, its Agencies, offices, and employees, and institutions participating in or administering USDA programs are prohibited from discriminating based on race, color, national origin, religion, sex, disability, age, marital status, family/parental status, income derived from a public assistance program, political beliefs, or reprisal or retaliation for prior civil rights activity, in any program or activity conducted or funded by USDA (not all bases apply to all programs). Remedies and complaint filing deadlines vary by program or incident.

Persons with disabilities who require alternative means of communication for program information (e.g., Braille, large print, audiotape, American Sign Language, etc.) should contact the State or local Agency that administers the program or contact USDA through the Telecommunications Relay Service at 711 (voice and TTY). Additionally, program information may be made available in languages other than English.

To file a program discrimination complaint, complete the USDA Program Discrimination Complaint Form, AD-3027, found online at How to File a Program Discrimination Complaint and at any USDA office or write a letter addressed to USDA and provide in the letter all of the information requested in the form. To request a copy of the complaint form, call (866) 632-9892. Submit your completed form or letter to USDA by: (1) mail: U.S. Department of Agriculture, Office of the Assistant Secretary for Civil Rights, 1400 Independence Avenue, SW, Mail Stop 9410, Washington, D.C. 20250-9410; (2) fax: (202) 690-7442; or (3) email: program.intake@usda.gov.

USDA is an equal opportunity provider, employer, and lender.

EXPLANATION OF LEGEND ITEMS

Roads Open to Highway Legal Vehicles Only:

These roads are open only to motor vehicles licensed under State law for general operation on all public roads within the state.

Seasonal Designation:

This symbol, used in conjunction with one of the other road or trail symbols, indicates that the road or trail is open only during certain portions of the year. Refer to Seasonal and Special Designation Table for further instructions.

Other Public Roads and Trails:

- Interstate
- Highways, U.S., State, County
- Other Public Roads
- Other Public Trails

These symbols are used to show routes the Forest Service does not have jurisdiction over and has not designated for motorized use. These symbols are part of the reference layers showing connections to towns and cities outside the forest boundary.

Short Route Identifier:

[70333]

This symbol is used for roads that are too short to show a symbol type on the map. The symbol contains the number of the road or trail. Users should refer to the corresponding number in the Short Route Table for designation information.

Milepost Marker:

▲

This symbol is used to display the beginning and ending mileposts of a road that has a change in the designation but not the symbology.

Seasonal and Special Vehicle Designations					
Route Number	Legend	Special Vehicle Designation	Dates Allowed	Beginning Mile Post	Ending Mile Post
12	Roads open to highway legal vehicles only, with Seasonal Designation	Seasonal Designation	05/15-11/30	0.000	5.624
12X	Roads open to highway legal vehicles only, with Seasonal Designation	Seasonal Designation	05/15-11/30	0.000	0.127
12Y	Roads open to highway legal vehicles only, with Seasonal Designation	Seasonal Designation	05/15-11/30	0.000	0.145
17	Roads open to highway legal vehicles only, with Seasonal Designation	Seasonal Designation	05/15-11/15	0.000	3.270
17	Roads open to highway legal vehicles only, with Seasonal Designation	Seasonal Designation	06/01-11/15	3.270	3.910
189A	Roads open to highway legal vehicles only, with Seasonal Designation	Seasonal Designation	05/15-11/30	0.000	0.088
189B	Roads open to highway legal vehicles only, with Seasonal Designation	Seasonal Designation	05/15-11/30	0.000	0.063
189	Roads open to highway legal vehicles only, with Seasonal Designation	Seasonal Designation	05/15-11/30	0.000	0.276
18	Roads open to highway legal vehicles only, with Seasonal Designation	Seasonal Designation	05/15-11/30	0.000	1.433
317	Roads open to highway legal vehicles only, with Seasonal Designation	Seasonal Designation	05/15-11/15	0.000	0.111
36A	Roads open to highway legal vehicles only, with Seasonal Designation	Seasonal Designation	05/15-10/15	0.014	0.354
36	Roads open to highway legal vehicles only, with Seasonal Designation	Seasonal Designation	06/01-11/15	0.000	3.235
33	Roads open to highway legal vehicles only, with Seasonal Designation	Seasonal Designation	05/15-11/15	0.050	1.434
42	Roads open to highway legal vehicles only, with Seasonal Designation	Seasonal Designation	05/15-11/30	0.000	0.452
450	Roads open to highway legal vehicles only, with Seasonal Designation	Seasonal Designation	05/15-11/15	0.000	2.416
4	Roads open to highway legal vehicles only, with Seasonal Designation	Seasonal Designation	06/01-11/15	0.324	1.240
50	Roads open to highway legal vehicles only, with Seasonal Designation	Seasonal Designation	06/01-11/15	0.000	1.033
58B	Roads open to highway legal vehicles only, with Seasonal Designation	Seasonal Designation	05/15-11/30	0.000	0.528
58	Roads open to highway legal vehicles only, with Seasonal Designation	Seasonal Designation	05/15-11/30	0.000	1.211
62A	Roads open to highway legal vehicles only, with Seasonal Designation	Seasonal Designation	05/15-11/30	0.000	0.051
62	Roads open to highway legal vehicles only, with Seasonal Designation	Seasonal Designation	05/15-11/30	0.000	0.078
727	Roads open to highway legal vehicles only, with Seasonal Designation	Seasonal Designation	05/15-11/30	0.000	0.267
752	Roads open to highway legal vehicles only, with Seasonal Designation	Seasonal Designation	05/15-11/30	0.000	0.170
756	Roads open to highway legal vehicles only, with Seasonal Designation	Seasonal Designation	05/15-11/30	0.000	1.016
7	Roads open to highway legal vehicles only, with Seasonal Designation	Seasonal Designation	05/15-11/30	0.831	4.855
8006	Roads open to highway legal vehicles only, with Seasonal Designation	Seasonal Designation	05/15-11/15	0.000	0.073
8	Roads open to highway legal vehicles only, with Seasonal Designation	Seasonal Designation	05/15-11/30	0.000	1.560
9	Roads open to highway legal vehicles only, with Seasonal Designation	Seasonal Designation	05/15-11/30	0.887	1.448
9	Roads open to highway legal vehicles only, with Seasonal Designation	Seasonal Designation	06/01-11/15	1.448	5.208

FS-873 (National Forest Number)

North American Datum of 1983 (NAD 83)
NAD 1983 2011 StatePlane New Hampshire FIPS 2800 F1 US