



United States  
Department of  
Agriculture

Forest  
Service

Chequamegon-Nicolet National Forest  
Supervisor's Office

500 Hanson Lake Road  
Rhineland, WI 54501  
715-362-1300  
TDD: 711 (National Relay System)  
Fax: 715-369-8859

---

**File Code:** 1920

**Date:** September 10, 2024

Dear Planning Participant:

We are providing public notice of an administrative change to the 2004 Chequamegon-Nicolet National Forest Land and Resource Management Plan (Forest Plan). Information related to administrative changes is available in the Forest Service's 2012 Planning Rule at 36 Code of Federal Regulations (CFR) §219.13(c). The purposes for making administrative changes to a land and resources management plan include corrections of clerical errors to any part of the plan, conformance of the plan to new statutory or regulatory requirements or a change to other content in the plan (§219.7(f)). Administrative changes require public notification (§219.16(c)(6)). Administrative changes are not subject to an objection process (36 CFR 219.50).

The purpose of the enclosed administrative change is to add and divest lands exchanged with the State of Wisconsin Board of Commissioners of Public Lands (BCPL). An exchange agreement was signed on December 13, 2021. Compliance with the National Environmental Policy Act (NEPA) was accomplished and approved on August 31, 2021. This administrative change will also assign management areas and management area direction to the lands acquired by the Forest Service.

We determined the enclosed land acquisitions, management area designations, and assigned management direction meet the requirements of an administrative change as defined at §219.13(c). In accordance with §219.13(c)(2) and Forest Service Policy (Forest Service Handbook 1909.12, Chapter 20, paragraph 21.5), this administrative change is effective immediately after publication of this notice on the Chequamegon-Nicolet National Forest website at: [Chequamegon-Nicolet National Forest - Home \(usda.gov\)](https://www.usda.gov/chequamegon-nicolet-national-forest).

For additional information please contact David Fitz-Enz, Forest Planner, at [david.fitz-enz@usda.gov](mailto:david.fitz-enz@usda.gov) or Kaleigh Maze, Public Services Staff Officer, at [Kaleigh.Maze@usda.gov](mailto:Kaleigh.Maze@usda.gov) or 530-643-6221.

Sincerely,


Digitally signed by  
JENNIFER YOUNGBLOOD  
Date: 2024.09.10 15:34:25  
-05'00'

JENNIFER K. YOUNGBLOOD  
Forest Supervisor

Enclosure

cc: Sitka Pence, Kaleigh Maze, Jennifer Maziasz, Kelly Scarbrough, David Fitz-Enz





**For More Information Contact:**

Kaleigh Maze  
Public Services Staff Officer  
Chequamegon-Nicolet National Forest  
500 Hanson Lake Road, Rhinelander WI 54501  
715-362-1300

We make every effort to create documents that are accessible to individuals of all abilities; however, limitations with our word processing programs may prevent some parts of this document from being readable by computer-assisted reading devices. If you need assistance with any part of this document, please contact the Chequamegon-Nicolet National Forest at 715-362-1300.

In accordance with Federal civil rights law and U.S. Department of Agriculture (USDA) civil rights regulations and policies, the USDA, its agencies, offices, and employees, and institutions participating in or administering USDA programs are prohibited from discriminating based on race, color, national origin, religion, sex, gender identity (including gender expression), sexual orientation, disability, age, marital status, family/parental status, income derived from a public assistance program, political beliefs, or reprisal or retaliation for prior civil rights activity, in any program or activity conducted or funded by USDA (not all bases apply to all programs). Remedies and complaint filing deadlines vary by program or incident.

Persons with disabilities who require alternative means of communication for program information (e.g., Braille, large print, audiotape, American Sign Language, etc.) should contact the responsible agency or USDA's TARGET Center at (202) 720-2600 (voice and TTY) or contact USDA through the Federal Relay Service at (800) 877-8339. Additionally, program information may be made available in languages other than English.

To file a program discrimination complaint, complete the USDA Program Discrimination Complaint Form, AD-3027, found online at [How to File a Program Discrimination Complaint](#) and at any USDA office or write a letter addressed to USDA and provide in the letter all of the information requested in the form. To request a copy of the complaint form, call (866) 632-9992. Submit your completed form or letter to USDA by: (1) mail: U.S. Department of Agriculture, Office of the Assistant Secretary for Civil Rights, 1400 Independence Avenue, SW, Washington, D.C. 20250-9410; (2) fax: (202) 690-7442; or (3) email: [program.intake@usda.gov](mailto:program.intake@usda.gov).

USDA is an equal opportunity provider, employer, and lender.

## Contents

Administrative Change to the 2004 Chequamegon-Nicolet National Forest's Land and Resources Management Plan – 2021 BCPL Land Exchange .....	1
Subject.....	1
Background .....	1
Purpose.....	1
Process .....	1
Changes.....	1
Acquired lands and Management Area assignments .....	2
Lands transferred to State of Wisconsin ownership and management.....	6
Maps.....	8
Legal Descriptions of Acquired Land by Land Description Verification (LDV) Number .....	10
Eagle River/ Florence Ranger District .....	10
Great Divide Ranger District.....	11
Lakewood/Laona Ranger District .....	11
Medford/Park Falls Ranger District .....	11
Legal Descriptions of Disposed Land by Land Description Verification (LDV) Number .....	12
Eagle River/Florence Ranger District .....	12
Lakewood/Laona Ranger District .....	12
Tract Outside of the Forest.....	12
Medford/Park Falls Ranger District .....	12

## List of Tables

Table 1. Lands exchanged from State of Wisconsin to Chequamegon-Nicolet National Forest .....	2
Table 2. Management acres acquired .....	5
Table 3. Lands exchanged from Chequamegon-Nicolet National Forest to State of Wisconsin. ....	6
Table 4. Management area acres disposed. ....	7

# Administrative Change to the 2004 Chequamegon-Nicolet National Forest's Land and Resources Management Plan – 2021 BCPL Land Exchange

## Subject

Administrative Change for adding and divesting lands exchanged with the State of Wisconsin Board of Commissioners of Public Lands (BCPL)

## Background

On August 31, 2021, the Forest Supervisor of the Chequamegon-Nicolet National Forest published a decision letter regarding a land exchange between the Forest Service and the State of Wisconsin Board of Commissioners for Public Land. The final land exchange agreement between the State of Wisconsin and the USDA Forest Service was signed on December 13, 2021.

## Purpose

The purpose of this administrative change is to add 4,349.58 acres of exchanged lands to the Chequamegon-Nicolet National Forest by updating Geospatial Information System (GIS) boundary and management area layers and by assigning Forest Plan management area direction.

A second purpose of this administrative change is to account for 3,338.48 acres of divested federal lands owned and managed by the State of Wisconsin.

## Process

The process for adding acquired lands and disposing of lands from the BCPL land exchange is consistent with the guidelines for Surface and Ownership and Land adjustments in chapter 2 of the 2004 Forest Plan on pages 2-33 and 2-34. Management area assignments are consistent with procedures for assigning management area prescriptions for newly acquired national forest system land on page 2-34 of the Forest Plan.

## Changes

The following tables include a list of acquired lands with management area assignments. In chapter three, the 2004 Forest Plan includes plan component direction for each management area. Other necessary management direction being assigned to each management area such as the recreation opportunity spectrum and scenic integrity objectives is available in the 2004 Forest Plan and its associated maps for the FEIS selected alternative.

## Acquired lands and Management Area assignments

**Table 1. Lands exchanged from State of Wisconsin to Chequamegon-Nicolet National Forest**

<b>Land Description Verification #</b>	<b>County</b>	<b>Tract Name</b>	<b>Acres</b>	<b>District</b>	<b>Management Area</b>
1	Forest	Jones Creek	261.76	Eagle River/Florence	2A (Uneven-aged Northern Hardwoods)
1	Forest	Jones Creek	42.74	Eagle River/Florence	8G (Old Growth and Natural Feature Complexes)
2	Florence	Halsey Lake	197.69	Eagle River/Florence	2C (Uneven-aged Northern Hardwoods: Mixed Forest)
3	Forest	Argonne Esker	73.32	Eagle River/Florence	2A (Uneven-aged Northern Hardwoods)
3	Forest	Argonne Esker	526.68	Eagle River/Florence	8F (Special Management Areas)
4	Forest	MacArthur Pine Site	160	Eagle River/Florence	2A (Uneven-aged Northern Hardwoods)
5	Forest	MacDonald Creek	77.7	Eagle River/Florence	8G (Old Growth and Natural Feature Complexes)
6	Forest	Sawyer Creek	112.36	Eagle River/Florence	2A (Uneven-aged Northern Hardwoods)
6	Forest	Sawyer Creek	190.36	Eagle River/Florence	8G (Old Growth and Natural Feature Complexes)
8	Forest	Lily Pad Creek	391.16	Eagle River/Florence	2C (Uneven-aged Northern Hardwoods: Mixed Forest)

*Administrative Change: 2021 BCPL Land Exchange*

<b>Land Description Verification #</b>	<b>County</b>	<b>Tract Name</b>	<b>Acres</b>	<b>District</b>	<b>Management Area</b>
9	Forest	Argonne Esker 2	160	Eagle River/Florence	8F (Special Management Areas)
11	Florence	Popple River	0.32	Eagle River/Florence	2C (Uneven-aged Northern Hardwoods: Mixed Forest)
11	Florence	Popple River	76.28	Eagle River/Florence	8D (Existing, Eligible, and Potentially Eligible Wild, Scenic, and Recreational Rivers)
12	Florence	Morgan Creek Headwaters	161	Eagle River/Florence	8G (Old Growth and Natural Feature Complexes)
13	Florence	Morgan Lake Fen	59	Eagle River/Florence	1B (Early successional: (Aspen, Mixed Aspen-Conifer, and Conifer)
18	Ashland	East Fork Torch River 2	32.44	Great Divide	1A (Early successional: Aspen)
18	Ashland	East Fork Torch River 2	47.56	Great Divide	8G (Old Growth and Natural Feature Complexes)
19	Ashland	East Fork Torch River	125	Great Divide	8G (Old Growth and Natural Feature Complexes)
20	Ashland	Great Divide FR348	320	Great Divide	2A (Uneven-aged Northern Hardwoods)
21	Ashland	Hwy 77 Scenic Byway	79.7	Great Divide	2A (Uneven-aged Northern Hardwoods)



*Administrative Change: 2021 BCPL Land Exchange*

<b>Land Description Verification #</b>	<b>County</b>	<b>Tract Name</b>	<b>Acres</b>	<b>District</b>	<b>Management Area</b>
7	Forest	North Branch Peshtigo	220.88	Lakewood/Laona	2C (Uneven-aged Northern Hardwoods: Mixed Forest)
7	Forest	North Branch Peshtigo	493.46	Lakewood/Laona	8D (Existing, Eligible, and Potentially Eligible Wild, Scenic, and Recreational Rivers)
10	Forest	Peshtigo River Rapids	40	Lakewood/Laona	8D (Existing, Eligible, and Potentially Eligible Wild, Scenic, and Recreational Rivers)
14	Vilas	Cedar Lake 80 PF District	80	Medford/Park Falls	8F (Special Management Areas)
15	Price	Park Falls SPM	155.11	Medford/Park Falls	2B (Uneven-aged Northern Hardwoods: Interior Forest)
16	Price	Lost Lake Tract	191.48	Medford/Park Falls	1B (Early successional: (Aspen, Mixed Aspen-Conifer, and Conifer)
17	Price	Popple Creek Lane	73.58	Medford/Park Falls	1A (Early successional: Aspen)

Total acres exchanged: 4,349.58

**Table 2. Management acres acquired**

<b>Management Area</b>	<b>Total Acres Acquired</b>
1A	106.02
1B	250.48
2A	788.12
2B	155.11
2C	810.05
8D	609.74
8F	766.68
8G	863.38
<b>Total</b>	<b>4,349.58</b>

## Lands transferred to State of Wisconsin ownership and management

Table 3. Lands exchanged from Chequamegon-Nicolet National Forest to State of Wisconsin.

Land Description Verification #	County	Tract Name	Acres	District	Management Area
1	Oneida	Eagle River Headwaters 1	600	Eagle River/Florence	4A (Conifer: Red-White-Jack Pine)
11	Forest	Redig Road	6.44	Eagle River/Florence	2B (Uneven-aged Northern Hardwoods: Interior Forest)
11	Forest	Redig Road	33.23	Eagle River/Florence	2C (Uneven-aged Northern Hardwoods: Mixed Forest)
2	Forest	Double Bend A	459.85	Lakewood/Laona	2A (Uneven-aged Northern Hardwoods)
2	Forest	Double Bend A	9.22	Lakewood/Laona	8D (Existing, Eligible, and Potentially Eligible Wild, Scenic, and Recreational Rivers)
2	Forest	Double Bend A	174.33	Lakewood/Laona	8G (Old Growth and Natural Feature Complexes)
3	Forest	Double Bend A	643.63	Lakewood/Laona	2A (Uneven-aged Northern Hardwoods)
3	Forest	Double Bend A	82.99	Lakewood/Laona	8G (Old Growth and Natural Feature Complexes)

*Administrative Change: 2021 BCPL Land Exchange*

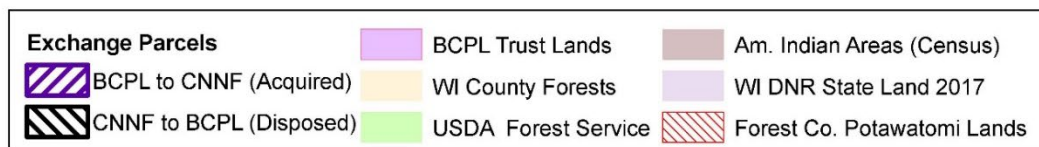
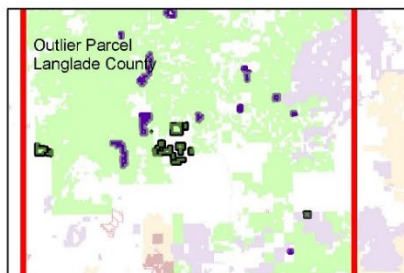
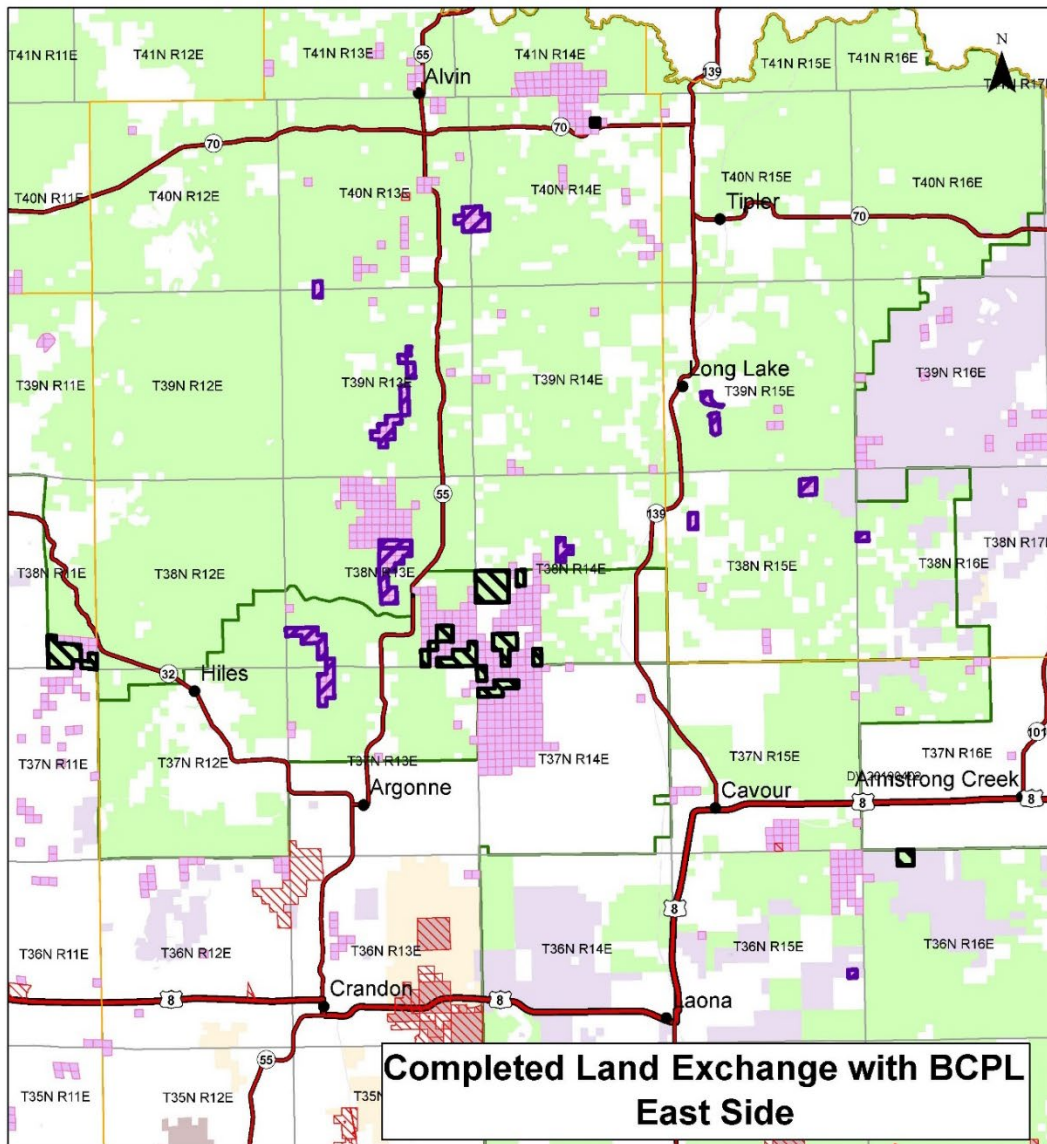
<b>Land Description Verification #</b>	<b>County</b>	<b>Tract Name</b>	<b>Acres</b>	<b>District</b>	<b>Management Area</b>
4	Forest	Double Bend A	541.12	Lakewood/Laona	2A (Uneven-aged Northern Hardwoods)
4	Forest	Double Bend A	197.58	Lakewood/Laona	8D (Existing, Eligible, and Potentially Eligible Wild, Scenic, and Recreational Rivers)
5	Forest	Catwillow Creek	65.61	Lakewood/Laona	1C (Early Successional: Aspen and Hardwood)
5	Forest	Catwillow Creek	91.39	Lakewood/Laona	2C (Uneven-aged Northern Hardwoods: Mixed Forest)
6	Langlade	Langlade County	80	Tract outside of Forest	No MA Assigned
9	Price	Stony Creek FR130	353.09	Medford/Park Falls	2B (Uneven-aged Northern Hardwoods: Interior Forest)

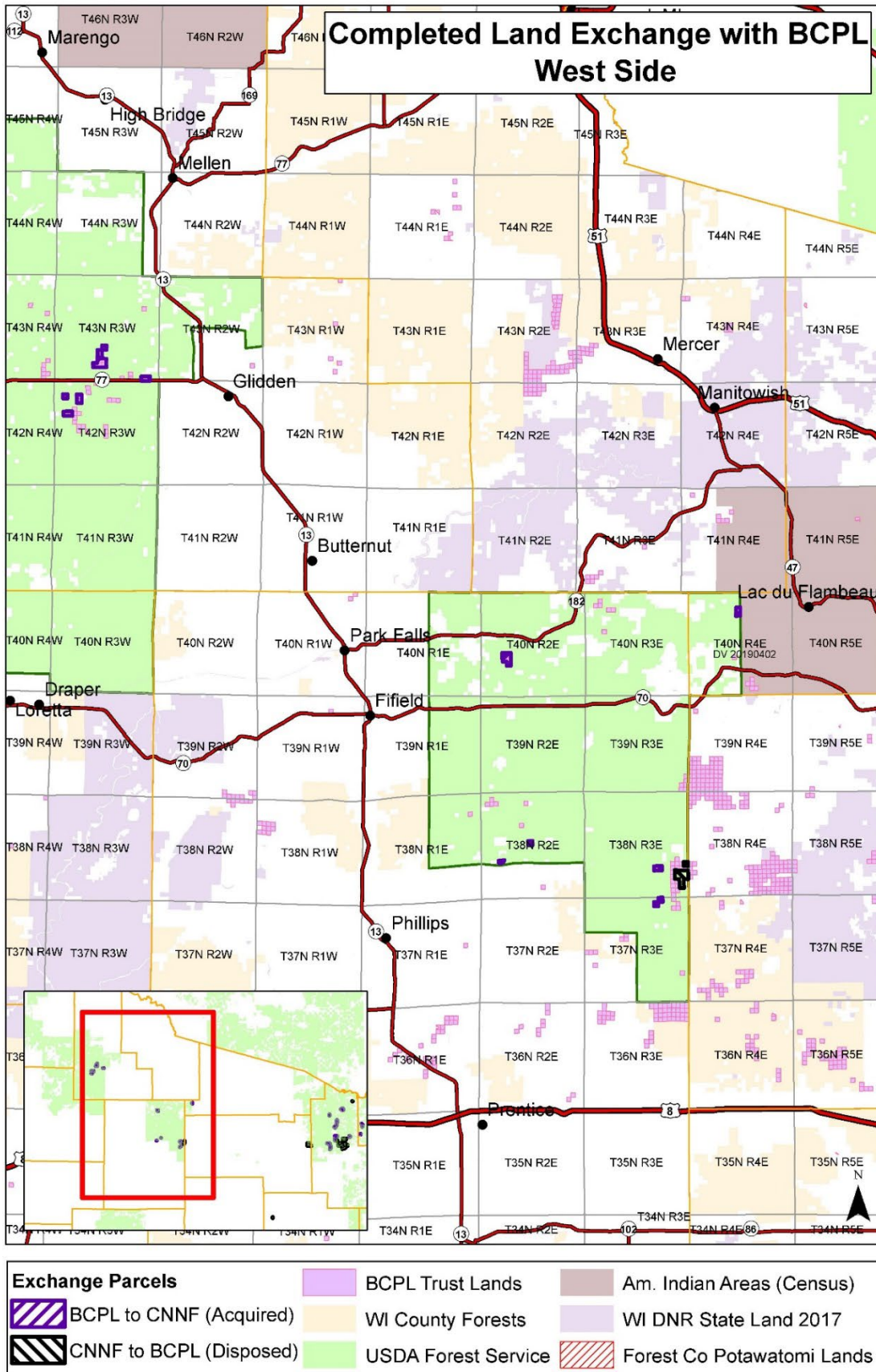
Total acres exchanged: 3,338.48

**Table 4. Management area acres disposed.**

<b>Management Area</b>	<b>Total Acres Disposed</b>
1C	65.61
2A	1644.61
2B	359.53
2C	124.62
4A	600
8D	206.80
8G	257.32
No MA Assigned	80
<b>Total</b>	<b>3,338.48</b>

## Maps





## Legal Descriptions of Acquired Land by Land Description Verification (LDV) Number

### Eagle River/ Florence Ranger District

LDV # 1 Sawyer-Jones Creek: Topo: Alvin SE: The North 1/2 Southwest 1/4, the South 1/2 Northwest 1/4, the Northeast 1/4 Northwest 1/4, the Northwest 1/4 Northeast 1/4, and the Southwest 1/4 Southwest 1/4 of Section 27; The Northeast 1/4 Southeast 1/4 of Section 28, all in Township 39 North, Range 13 East, Town of Argonne, Forest County, Wisconsin. Contains 304.5 Acres.

LDV # 2 Halsey Lake: Topo: Long Lake (VB): Government Lots #12, #13, #15 and #16, Section 20, Government Lots #12, #15, #17 and #19, Section 29, all in Township 39 North, Range 15 East, Town of Long Lake, Florence County, Wisconsin. Contains 197.69 Acres

LDV # 3 Argonne Esker South: Topo: Alvin SE: The Southwest 1/4, the South 1/2 Northwest 1/4, the South 1/2 Northeast 1/4, and the Northwest 1/4 Southeast 1/4 of Section 15; the Southwest 1/4 and the West 1/2 Northwest 1/4 of Section 22, all in Township 38 North, Range 13 East, Town of Argonne, Forest County, Wisconsin. Contains 600 Acres.

LDV # 4 MacArthur Pine Site: Topo: Long Lake: The West 1/2 Northeast 1/4, the Southeast 1/4 Northeast 1/4 and the Northwest 1/4 Southeast 1/4 of Section 16, Township 38 North, Range 14 East, Town of Ross, Forest County, Wisconsin. Contains 160 Acres.

LDV #5 Macdonald Creek: Topo: Alvin NW: The SW 1/4 SW 1/4, Section 32, Township 40 North, Range 13 East, Town of Alvin; the NW 1/4 NW 1/4, Section 5, T 39 N, R 13 E, Town of Argonne, all in Forest County, Wisconsin. Contains 77.7 Acres

LDV #6 Sawyer creek: Topo: Alvin SE: Government Lot #5, Section 11; the SW 1/4 NW 1/4, and NW 1/4 SW 1/4, Section 14; the NE 1/4 NE 1/4, Section 15; the East 1/2 NE 1/4 and E 1/2 SE 1/4, Section 22, all in Township 39 North, Range 13 East, Argonne Township, Forest Co. Wisconsin. Contains 302.72 Acres

LDV #8 Lily Pad Creek: Topo: Alvin: The East 1/2 SE 1/4, and SW 1/4 SE 1/4 of Section 24, the NE 1/4 NE 1/4 of Section 25, Township 40 North, Range 13 East; the West 1/2 SW 1/4, and SE 1/4 SW 1/4 of Section 19, the North 1/2 NW 1/4 of Section 30, Township 40 North, R 14 East, all in Township of Alvin, Forest Co., Wisconsin. Contains 391.16 Acres

LDV #9 Argonne Esker: Topo: Alvin SE (VB): The North 1/2 NW 1/4 and the North 1/2 NE 1/4 of Section 15, Township 38 North, Range 13 East, Town of Argonne, Forest County, Wisconsin. Contains 160 Acres

LDV # 11 Popple River: Topo: Long Lake: The Southeast 1/4 Northeast 1/4 and Northeast 1/4 Southeast 1/4 of Section 7, Township 38 North, Range 15 East, Town of Fence, Florence County, Wisconsin. Contains 76.6 Acres.

LDV # 12 Morgan Creek: Topo: Long Lake SE: The Northwest 1/4 Southeast 1/4, the Southwest 1/4 Northeast 1/4, the Southeast 1/4 Northwest 1/4, and the Northeast 1/4 Southwest 1/4 of Section 2, Township 38 North, Range 15 East, Town of Fence, Florence County, Wisconsin. Contains 161.0 Acres.



LDV # 13 Morgan Lake Fen: Topo: Long Lake SE: The Fractional Northwest 1/4 Northwest 1/4 of Section 18, Township 38 North, Range 16 East, Town of Fence, Florence County, Wisconsin. Contains 59.0 Acres.

## **Great Divide Ranger District**

LDV # 18 East Fork Torch River 2: Topo: Clam Lake NE: The Southeast 1/4 Southwest 1/4 of Section 5; the Northeast 1/4 Northwest 1/4 of Section 8, all in Township 42 North, Range 3 West, Town of Shanagolden, Ashland County, Wisconsin. Contains 80 Acres.

LDV # 19 East Fork Torch River 1: Topo: Clam Lake NE: The SW 1/4 SE 1/4, Section 6; and the South 1/2 SE 1/4 Section 7, Township 42 North, Range 3 West, Town of Shanagolden, Ashland County, Wisconsin. Contains 125 Acres

LDV # 20 Great Divide FR348: Topo: Clam Lake NE: The South 1/2 Southeast 1/4, the Northwest 1/4 Southeast 1/4, the Southwest 1/4 Northeast 1/4, and the Northeast 1/4 Northeast 1/4 of Section 28; the North 1/2 Northeast 1/4 and the Northeast 1/4 Northwest 1/4 of Section 33, all in Township 43 North, Range 3 West, Town of Gordon, Ashland County, Wisconsin. Contains 320 Acres.

LDV # 21 Hwy 77 Scenic Byway: Topo: Morse: The South 1/2 Southwest 1/4 of Section 36, Township 43 North, Range 3 West, Town of Gordon, Ashland County, Wisconsin. Contains 79.7 Acres.

## **Lakewood/Laona Ranger District**

LDV # 7 North Branch of the Peshtigo: Topo: Argonne: The South 1/2 SE 1/4, the South 1/2 SW 1/4, Sec. 30, N 1/2 NE 1/4, Sec. 31, the West 1/2 NW 1/4, the NW 1/4 SW 1/4, the SE 1/4 SW 1/4, Sec. 32, T 38 N, R 13 E; the South 1/2 NW 1/4, the NE 1/4 NW 1/4, and Southwest 1/4, Sec. 5, and the NW 1/4 NW 1/4 of Section 8, Township 37 North, Range 13 East, Town of Argonne, Forest Co. WI. Contains 714.34 Acres

LDV # 10 Peshtigo River Rapids: Topo: Blackwell: The Southwest 1/4 the Southeast 1/4 of Section 24, Township 36 North, Range 15 East, Town of Blackwell, Forest County, Wisconsin. Contains 40 Acres.

## **Medford/Park Falls Ranger District**

**LDV # 14: Description: Non-Fed LDV # 14 Cedar Lake 80: Topo: Lac Du Flambeau:** The East 1/2 of the Northeast 1/4 of Section 9, Township 40 North, Range 4 East, Town of Lac du Flambeau, Vilas County, Wisconsin. Contains 80 Acres.

**LDV # 15 Park Falls SPM: Topo: Pike Lake SE and Thunder Creek:** The Northeast 1/4 Northwest 1/4, and the Southwest 1/4 Northwest 1/4, of Section 2, Township 37 North, Range 3 East, Town of Emery, Price County, Wisconsin. The South 1/2 Northwest 1/4, of Section 26, Township 38 North, Range 3 East, Town of Emery, Price County, Wisconsin. Contains 155.11 Acres

**LDV # 16 Lost Lake Tract: Topo: Blockhouse Lake:** The West 1/2 Southeast 1/4 and East 1/2 Southwest 1/4 of Section 20; the Northwest 1/4 Northeast 1/4 of Section 29, all in Township 40 North, Range 2 East, Town of Eisenstein, Price County, Wisconsin. Contains 191.48 Acres.

**LDV #17 Popple Creek Lane: Topo: Gates Lake:** The SE 1/4 SE 1/4 of Section 16, and Government Lots 8 and 9 of Section 20, Township 38 North, Range 2 East, Town of Worcester, Price County, Wisconsin. Contains 73.58 Acres



## Legal Descriptions of Disposed Land by Land Description Verification (LDV) Number

### **Eagle River/Florence Ranger District**

LDV # 1 Federal Land LDV #1 Eagle River Headwaters 1: Topo: Monico NE: The Southeast 1/4, the South 1/2 Northeast 1/4, and the Northwest 1/4 Northeast 1/4 of Section 35; the South 1/2 Southeast 1/4, the Northeast 1/4 Southeast 1/4, the North 1/2 Southwest 1/4, the Southwest 1/4 Southwest 1/4, and the South 1/2 Northwest 1/4 of Section 36, all in Township 38 North, Range 11 East, Town of Three Lakes, Oneida County, Wisconsin. Contains 600 acres.

LDV # 11 Redig Road: Topo: Tipler: The Southeast 1/4 Southeast 1/4 of Section 3, Township 40 North, Range 14 East, Town of Alvin, Forest County, Wisconsin. Contains 39.67 acres.

### **Lakewood/Laona Ranger District**

LDV # 2 Double Bend A Map 1 of 3: Topo: Crandon NE: The SW 1/4 SW 1/4, Section 25; the SE 1/4 SE 1/4, Section 26; the East 1/2 SW 1/4, the SW 1/4 NE 1/4, the SE 1/4 SE 1/4, and the NE 1/4 NE 1/4 Section 35; and the NW 1/4 NW 1/4, the SW 1/4 SW 1/4, the SE 1/4 NE 1/4, the East 1/2 SW 1/4, and the Southeast 1/4 of Section 36, all in Township 38 North, Range 13 East, Town of Argonne, Forest Co., Wisconsin. Contains 643.4 acres.

LDV # 3 Double Bend A Map 2 of 3: Topo: Crandon NE: The Northeast 1/4, and the East 1/2 Southeast 1/4 of Section 31; the West 1/2 Northwest 1/4, the East 1/2 SE 1/4 of Section 32, all in Township 38 North, Range 14 East; The NW 1/4 SW 1/4, Section 5; The West 1/2 NW 1/4, the South 1/2 SW 1/4, the North 1/2 SE 1/4, and the SW 1/4 SE 1/4 of Section 6, all in T 37, R 14 E, Town of Ross, Forest Co., Wisconsin. Contains 726.62 acres.

LDV # 4 Double Bend A Map 3 of 3: Topo: Alvin SE: All of Section 19, The East 1/2 Northwest 1/4 of Section 20, all in Township 38 North, Range 14 East, Town of Ross, Forest Co., Wisconsin. Contains 738.7 acres.

LDV # 5 Catwillow Creek: Topo: Lake Gordon: The Northwest 1/4 of Section 5, Township 36 North, Range 16 East, Town of Armstrong Creek, Forest Co., Wisconsin. Contains 157 acres.

### **Tract Outside of the Forest**

LDV # 6 Federal Land LDV # 6 Langlade County Topo: Bavaria: The East 1/2 Northwest 1/4 of Section 22, Township 33 North, Range 09 East, Town of Summit, Langlade County, Wisconsin. Contains 80 acres.

### **Medford/Park Falls Ranger District**

LDV # 9 Federal Land LDV # 9 Stony Creek FR 130: Topo: Pike Lake SE: and Thunder Creek: The Southeast 1/4, the East 1/2 Southwest 1/4, and the Northeast 1/4 Northeast 1/4 of Section 25; the West 1/2 Northeast 1/4 of Section 36, Township 38 North, Range 03 East, Town of Emery, Price County, Wisconsin. Contains 353.09 acres.