



United States Department of Agriculture
Forest Service

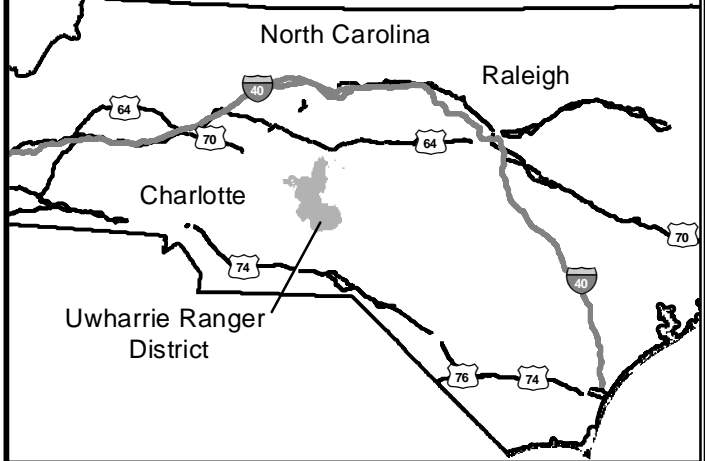


North Carolina
America's Great Outdoors
2022



National Forest
Uwharrie
Ranger District
Use Map
Motor Vehicle

VICINITY MAP



National Forests in North Carolina
160A Zillicoa Street
Asheville, NC 28801
828-257-4200

Uwharrie National Forest
789 NC Highway 24/27 E
Troy, NC 27371-9332
910-576-6391
www.fs.usda.gov/nfsnc


IN CASE OF EMERGENCY, CONTACT:

Montgomery County Sheriff
910-572-1313

Randolph County Sheriff
336-318-6699

Davidson County Sheriff
336-242-2100

Or DIAL 911



LEAVING A GOOD IMPRESSION

Travel and recreate with minimum impact.

Respect the environment and the rights of others.

Educate yourself plan and prepare before you go.

Allow for future use of the outdoors by leaving it better than you found it.

Discover the rewards of responsible recreation.

For more information on Tread Lightly!, go to www.treadlightly.org or call 1-800-966-9900.

PURPOSE AND CONTENTS
OF THIS MAP

The designations shown on this motor vehicle use map (MVUM) were made by the responsible official pursuant to 36 CFR 212.51; are effective as of the date of this MVUM; and will remain in effect until superceded by the next year's MVUM.

James Melonas

Forest Supervisor, National Forests in North Carolina

It is the responsibility of the user to aquire the current MVUM.This MVUM shows the National Forest System roads, National Forest System trails, and the areas on National Forest System lands in the National Forests in North Carolina that are designated for motor vehicle use pursuant to 36 CFR 212.51. This MVUM also identifies the vehicles classes allowed on each route and in each area and any seasonal restrictions that apply on those routes and in those areas.

Designation of a road, trail, or area for motor vehicle use by a particular class of vehicle under 36 CFR 212.51 should not be interpreted as encouraging or inviting use, or to imply that the road, trail, or area is passable, actively maintained, or safe for travel. Motor vehicle designations include parking along designated routes and at facilities associated with designated routes when it is safe to do so and when not causing damage to National Forest System resources. Seasonal weather conditions and natural events may render designated roads and trails impassable for extended periods. Designated areas may contain dangerous or impassable terrain. Many designated roads and trails may be passable only by high-clearance vehicles or four-wheel drive vehicles. Maintenance of designated roads and trails will depend on available resources, and many may receive little maintenance.

This motor vehicle use map identifies those roads, trails, and areas designated for the motor vehicle use under 36 CFR 212.51 for the purpose of enforcing the prohibition at 36 CFR 261.13. This is a limited purpose. The other public roads are shown for information and navigation purposes only and are not subject to designation under the Forest Service travel management regulation.

These designations apply only to National Forest System roads, National Forest System trails, and areas on National Forest System lands.

Legend

—

Roads Open to Highway Legal Vehicles

—

Trails Open to all Vehicles

—

Trails Open to Vehicles 50" or Less in Width

—

Trails Open to Wheeled Vehicles 50" or Less in Width

.....

Trails Open to Motorcycles Only

.....

Special Designation (See Table)

.....

Seasonal Designation (See Table)

.....

Dispersed Camping/Game Retrieval, Both Sides

.....

Dispersed Camping/Game Retrieval, Left Side

.....

Dispersed Camping/Game Retrieval, Right Side

.....

(See table for DC/GR information)

—

Interstate

—

Highways, US, State, County

—

Other Public Roads

—

Other Public Trails

—

Short Route Identifier

▲

Milepost Marker

▲

FS Campgrounds

▲

Picnic Area

▲

Motorized Trailhead

▲

Information Site

▲

Peaks

—

Forest Boundary

—

National Forest System Lands

—

Non-National Forest System Lands within the National Forest

—

Wilderness Areas

—

Political Boundary

—

Large Lakes and Rivers

0 4 8 12 16 Miles

1:100,000

N

686358

30°37'30"N

653550

30°30'0"N

620741

30°22'30"N

587933

30°15'0"N

55125

30°07'30"N

522316

30°00'0"N

1612333

1645141

1677950

1710758

1743566

1776375

Legend

—

Roads Open to Highway Legal Vehicles

—

Trails Open to all Vehicles

—

Trails Open to Vehicles 50" or Less in Width

—

Trails Open to Wheeled Vehicles 50" or Less in Width

.....

Trails Open to Motorcycles Only

.....

Special Designation (See Table)

.....

Seasonal Designation (See Table)

.....

Dispersed Camping/Game Retrieval, Both Sides

.....

Dispersed Camping/Game Retrieval, Left Side

.....

Dispersed Camping/Game Retrieval, Right Side

.....

(See table for DC/GR information)

—

Interstate

—

Highways, US, State, County

—

Other Public Roads

—

Other Public Trails

—

Short Route Identifier

▲

Milepost Marker

▲

FS Campgrounds

▲

Picnic Area

▲

Motorized Trailhead

▲

Information Site

▲

Peaks

—

Forest Boundary

—

National Forest System Lands

—

Non-National Forest System Lands within the National Forest

—

Wilderness Areas

—

Political Boundary

—

Large Lakes and Rivers

0 4 8 12 16 Miles

1:100,000

N

686358

30°37'30"N

653550

30°30'0"N

620741

30°22'30"N

587933

30°15'0"N

55125

30°07'30"N

522316

30°00'0"N

1612333

1645141

1677950

1710758

1743566

1776375

Badin Lake Area

1:50,000

Seasonal and Special Vehicle Designations

Route Number	Legend	Special Vehicle Designation	Dates Allowed	Beginning Mile Post	Ending Mile Post
508, 509, 510, 511, 512, 513, 514, 515		Seasonal Designation	04/01-12/15		
516		Seasonal Designation	04/01-12/15	0.000	1.200
6654		Seasonal Designation	09/01-01/02	0.000	0.142
TR390, TR90, TR92, TR96		High Clearance Vehicles, Wheeled Non-Highway Legal Vehicles Wider Than 50 Inches, All Wheeled Vehicles 50 Inches Wide or Less	04/01-12/15		

Used for roads that are to short to show an actual symbol type on the map. The symbol with the arrow pointing away from the road will direct the user to a table that contains a corresponding road number for more information.

Milepost Marker:
Used to display the beginning and ending mileposts of a road that has a change in the designation but not the symbology.

Motorized Trail Access:

This symbol indicates a trail head for access to a motorized route. Not all motorized routes have trail heads and those that do may range from primitive to developed.

Areas Open to Cross Country Travel:

These are areas on National Forest System land that allow cross-country travel. Specific vehicle classes and seasonal designations may be indicated in the Seasonal and Special Designation Table.

FS-873-0811