

Motor Vehicle Use Map

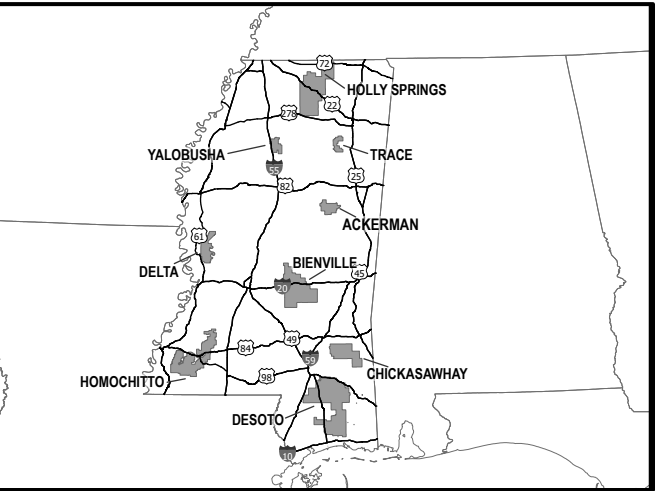
National Forests in Mississippi
Holly Springs Unit
Holly Springs National Forest



America's Great Outdoors

MS Forest Service 2024
United States Department of Agriculture

VICINITY MAP



INFORMATION SOURCES

Holly Springs National Forest
1000 Front Street
Oxford, MS 38655
Phone (662) 236-6550

Holly Springs National Forest Web Site:
<https://www.fs.usda.gov/mississippi>

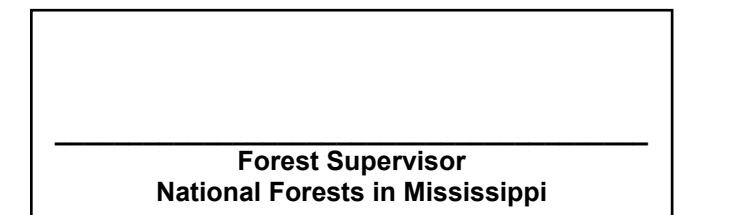
National Forests in Mississippi
6425 Lakeover Road, Suite A,
Jackson, MS 39213
Phone: 601-965-1600



The U.S. Department of Agriculture (USDA) prohibits discrimination in all its programs and activities on the basis of race, color, national origin, age, disability, and where applicable, sex, marital status, familial status, parental status, religion, sexual orientation, genetic information, political beliefs, reprisal, or because all or part of an individual's income is derived from any public assistance program. (Not all prohibited bases apply to all programs.) Persons with disabilities who require alternative means for communication of program information (Braille, large print, audiotape, etc.) should contact USDA's TARGET Center at (202) 720-2600 (voice and TDD). To file a complaint of discrimination, write to USDA, Director, Office of Civil Rights, 1400 Independence Avenue, S.W., Washington, D.C. 20250-9410, or call (800) 795-3272 (voice) or (202) 720-6382 (TDD). USDA is an equal opportunity provider and employer.

PURPOSE AND CONTENTS OF THIS MAP

This map dated 10/01/2024 shows the National Forest System roads, National Forest System trails, and the areas on National Forest System lands in the Holly Springs National Forest that are designated for motor vehicle use pursuant to 36 CFR 212.51. The map contains a list of those designated roads, trails, and areas that enumerates the types of vehicles allowed on each route and in each area and any seasonal restrictions that apply on those routes and in those areas.



Designation of a road, trail, or area for motor vehicle use by a particular class of vehicle under 36 CFR 212.51 should not be interpreted as encouraging or inviting use, or to imply that the road, trail, or area is passable, actively maintained, or safe for travel. Motor vehicle designations include parking along designated routes and at facilities associated with designated routes when it is safe to do so and when not causing damage to National Forest System resources. Seasonal weather conditions and natural events may render designated roads and trails impassable for extended periods. Designated areas may contain dangerous or impassable terrain. Many designated roads and trails may be passable only by high-clearance vehicles or four-wheel drive vehicles. Maintenance of designated roads and trails will depend on available resources, and many may receive little maintenance.

This motor vehicle use map identifies those roads, trails, and areas designated for the motor vehicle use under 36 CFR 212.51 for the purpose of enforcing the prohibition at 36 CFR 261.13. This is a limited purpose. The other public roads are shown for information and navigation purposes only and are not subject to designation under the Forest Service travel management regulation.

These designations apply only to National Forest System roads, National Forest System trails, and areas on National Forest System lands.

OPERATOR RESPONSIBILITIES

Operating a motor vehicle on National Forest System roads, National Forest System trails, and in areas on National Forest System lands carries a greater responsibility than operating that vehicle in a city or other developed setting. Not only must the motor vehicle operators know and follow all applicable traffic laws, but they also need to show concern for the environment as well as other forest users. The misuse of motor vehicles can lead to the temporary or permanent closure of any designated road, trail, or area. Operators of motor vehicles are subject to State traffic law, including State requirements for licensing, registration, and operation of the vehicle in question.

Motor vehicle use, especially off-highway vehicle use, involves inherent risks that may cause property damage, serious injury, and possibly death to participants. Riders should drive cautiously and anticipate rough surfaces and features such as snow, mud, vegetation, and water crossings common to remote driving conditions for these damages, risks, and dangers. Motor vehicle operators should take care at all times to protect themselves and those under their responsibility.

Much of the Holly Springs National Forest is remote, and medical assistance may not be readily available. Cellular telephones do not work in many areas of the Holly Springs National Forest. Operators should take adequate food, water, first aid supplies, and other equipment appropriate for the conditions and expected weather.

ALWAYS REMEMBER TO RESPECT PRIVATE LAND! PROTECT YOUR PRIVILEGE. STAY DESIGNATED ROADS, TRAILS, AND IN DESIGNATED AREAS.

Read and understand this map in its entirety. If you have questions, please contact the Holly Springs National Forest for clarification.

Road, trail, and area users must comply with this map, as well as all Federal, State, and local laws and regulations. Compliance with these rules is the responsibility of the user.

Big Game Retrieval Corridors

When a big game animal has been legally taken, the individual who legally took the animal may drive or be driven to the downed animal. Under no circumstances may a second vehicle be used to retrieve the animal. The vehicle driven to the animal should be of sufficient capacity that only one trip is necessary. The number of individuals who participate in the retrieval is limited by the vehicle's capacity, and the willingness of others to walk to and from the downed animal.

The vehicle used to retrieve the game may be operated off the route up to the distance specified on the MVUM. If the downed game is further than the allowed distance, the vehicle may be driven only the specified distance from the designated route.

Within game retrieval corridors, these are closed to motor vehicle use:
Powerlines, pipelines, streams, lakes, dams, Botanical and Research Natural Areas, Non-motorized trails.

Route number	Distance/side of the road	Vehicle type/ legend symbol	Dates allowed
827, 827E, 827F, 827X1, 828, 829, 830, 830A, 840, 841, 842, 843, 844, 847, 848, 849, 850, 851, 852, 853, 854, 855, 856, 857, 858, 859, 860, 861, 862, 863, 864, 865, 866, 867, 868, 869, 870, 871, 872, 873, 874, 875, 876, 877, 878, 879, 880, 881, 882, 883, 884, 885, 886, 887, 888, 889, 890, 891, 892, 893, 894, 895, 896, 897, 898, 899, 900, 901, 902, 903, 904, 905, 906, 907, 908, 909, 910, 911, 912, 913, 914, 915, 916, 917, 918, 919, 920, 921, 922, 923, 924, 925, 926, 927, 928, 929, 930, 931, 932, 933, 934, 935, 936, 937, 938, 939, 940, 941, 942, 943, 944, 945, 946, 947, 948, 949, 950, 951, 952, 953, 954, 955, 956, 957, 958, 959, 960, 961, 962, 963, 964, 965, 966, 967, 968, 969, 970, 971, 972, 973, 974, 975, 976, 977, 978, 979, 980, 981, 982, 983, 984, 985, 986, 987, 988, 989, 990, 991, 992, 993, 994, 995, 996, 997, 998, 999, 1000	1.5 miles from center line of road, only on routes that are on National Forest System lands that are also Wildlife Management Areas	Wheelchair non-highway legal vehicles less than or equal to 50 inches wide	10/01-01/31

Seasonal and Special Vehicle Designations

Route number	Legend	Special Vehicle Designation	Dates Allowed
618C, 802C, 802A, 841C, 850, 851, 852, 853, 854, 855, 856, 857, 858, 859, 860, 861, 862, 863, 864, 865, 866, 867, 868, 869, 870, 871, 872, 873, 874, 875, 876, 877, 878, 879, 880, 881, 882, 883, 884, 885, 886, 887, 888, 889, 890, 891, 892, 893, 894, 895, 896, 897, 898, 899, 900, 901, 902, 903, 904, 905, 906, 907, 908, 909, 910, 911, 912, 913, 914, 915, 916, 917, 918, 919, 920, 921, 922, 923, 924, 925, 926, 927, 928, 929, 930, 931, 932, 933, 934, 935, 936, 937, 938, 939, 940, 941, 942, 943, 944, 945, 946, 947, 948, 949, 950, 951, 952, 953, 954, 955, 956, 957, 958, 959, 960, 961, 962, 963, 964, 965, 966, 967, 968, 969, 970, 971, 972, 973, 974, 975, 976, 977, 978, 979, 980, 981, 982, 983, 984, 985, 986, 987, 988, 989, 990, 991, 992, 993, 994, 995, 996, 997, 998, 999, 1000	Roads open to highway legal vehicles only, with Seasonal Designation	Seasonal Designation	10/01-01/31
802A	Roads open to highway legal vehicles only, with Seasonal Designation	Seasonal Designation	10/01-01/31
802A	Roads open to highway legal vehicles only, with Seasonal Designation	Seasonal Designation	09/15-01/31

PROHIBITIONS

It is prohibited to possess or operate a motor vehicle on National Forest System lands on the Holly Springs National Forest, National Forests in Mississippi other than in accordance with these designations (36 CFR 261.13).

Violators of 36 CFR 261.13 are subject to a fine of up to \$5,000, imprisonment for up to 6 months, or both (18 U.S.C. 3571(e)). This prohibition applies regardless of the presence or absence of signs.

This map does not display nonmotorized uses, over-snow vehicle uses, or other facilities and attractions on the Holly Springs National Forest, National Forests in Mississippi. Obtain forest visitor information from the local national forest office.

Designated roads, trails and areas may also be subject to temporary, emergency closures. As a visitor, you must comply with signs notifying you of such restrictions. A national forest may issue an order to close a road, trail or area on a temporary basis to protect the life, health, or safety of forest visitors or the natural or cultural resources in these areas. Such a temporary and/or emergency closure is consistent with the Travel Management Rule (36 CFR 212.52 (b), 36 CFR 261 subpart B).

The designation "road or trail open to all motor vehicles" does not supersede State traffic law.

Legend
Roads Open to Highway Legal Vehicles
Roads Open to All Vehicles
Seasonal Designation (See Table)
Game Retrieval, Both Sides
Game Retrieval, Left Side
Game Retrieval, Right Side
(See Game Retrieval Information)
Interstate
Highways, US, State
Other Public Roads
FS Campground
Picnic Area
Motorized Trailhead
Information Site
Forest or Unit Boundary
National Forest System Lands
Non-National Forest System Lands within the National Forest
Political Boundary
Township and Range Lines
Section Lines
Lakes and Rivers

EXPLANATION OF LEGEND ITEMS

Roads Open to Highway Legal Vehicles Only:

These roads are open only to motor vehicles licensed under State law for general operation on all public roads within the state.

Seasonal Designation:

This symbol, used in conjunction with one of the other road or trail symbols, indicates that the road or trail is open only during certain portions of the year. Refer to Seasonal and Special Designation Table for further instructions.

Dispersed Camping/Game Retrieval:
Dispersed Camping/Game Retrieval, Both Sides
Dispersed Camping/Game Retrieval, Left Side
Dispersed Camping/Game Retrieval, Right Side

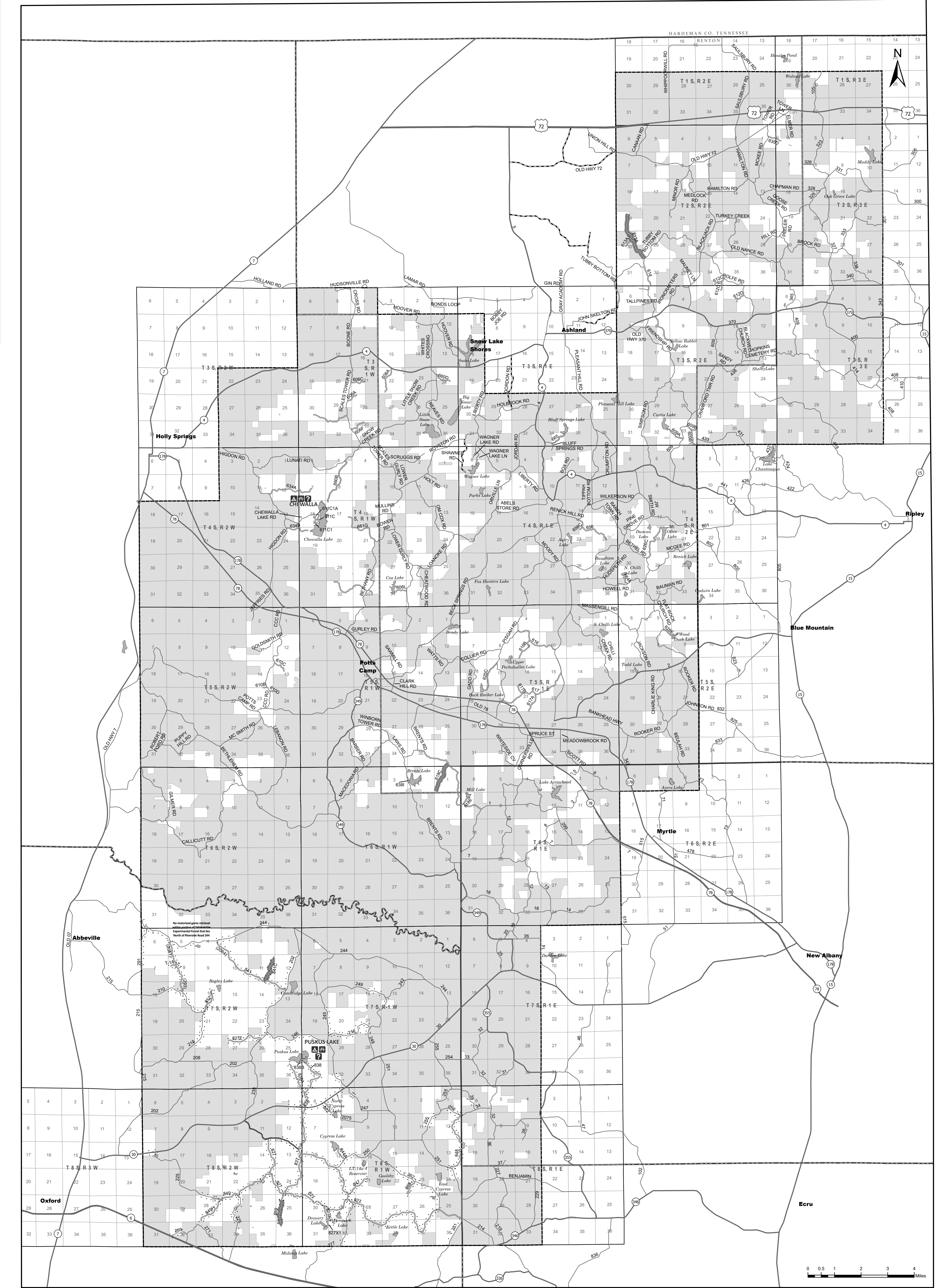
This symbol is used along with a designated road or trail to indicate limited cross-country motor vehicle use within a specific distance of that route, solely for the purpose of dispersed camping and/or game retrieval. The dots indicate where this activity is permitted. They may be on the left, right, or both sides of the route. Refer to the Dispersed Camping/Game Retrieval Table for specifics.

IN CASE OF EMERGENCY, CONTACT:

County Sheriff's Departments:

Benton (662) 224-8941
Tippah (662) 837-9336
Lafayette (662) 234-6421
Union (662) 534-1043
Marshall (662) 252-1311
Yalobusha (662) 473-2722

or Dial 911



Motor Vehicle
Use Map

National Forests in Mississippi
Trace Unit
Tombigbee National Forest

America's Great Outdoors

MS

Forest Service

2024

United States Department of Agriculture

INFORMATION SOURCES

Tombigbee National Forest
P. O. Box 912
Ackerman, MS 39735
(662) 285-3264

Tombigbee National Forest Web Site:
https://www.fs.usda.gov/mississippi

National Forests in Mississippi
6425 Lakeover Road, Suite A,
Jackson, MS 39213
Phone: 601-965-1600

The U.S. Department of Agriculture (USDA) prohibits discrimination in all its programs and activities on the basis of race, color, national origin, age, disability, and where applicable, sex, marital status, familial status, parental status, religion, sexual orientation, genetic information, political beliefs, reprisal, or because all or part of an individual's income is derived from any public assistance program. (Not all prohibited bases apply to all programs.) Persons with disabilities who require alternative means for communication of program information (Braille, large print, audiotape, etc.) should contact USDA's TARGET Center at (202) 720-2600 (voice and TDD). To file a complaint of discrimination, write to USDA, Director, Office of Civil Rights, 1400 Independence Avenue, S.W., Washington, D.C. 20250-9410, or call (800) 795-3272 (voice) or (202) 720-6382 (TDD). USDA is an equal opportunity provider and employer.

PURPOSE AND CONTENTS
OF THIS MAP

This map dated 10/01/2024 shows the National Forest System roads, National Forest System trails, and the areas on National Forest System lands in the Tombigbee National Forest that are designated for motor vehicle use pursuant to 36 CFR 212.51. The map contains a list of those designated roads, trails, and areas that enumerates the types of vehicles allowed on each route and in each area and any seasonal restrictions that apply on those routes and in those areas.

Forest Supervisor
National Forests in Mississippi

Designation of a road, trail, or area for motor vehicle use by a particular class of vehicle under 36 CFR 212.51 should not be interpreted as encouraging or inviting use, or to imply that the road, trail, or area is passable, actively maintained, or safe for travel. Motor vehicle designations include parking along designated routes and at facilities associated with designated routes when it is safe to do so and when not causing damage to National Forest System resources. Seasonal weather conditions and natural events may render designated roads and trails impassable for extended periods. Designated areas may contain dangerous or impassable terrain. Many designated roads and trails may be passable only by high-clearance vehicles or four-wheel drive vehicles. Maintenance of designated roads and trails will depend on available resources, and many may receive little maintenance.

This motor vehicle use map identifies those roads, trails, and areas designated for the motor vehicle use under 36 CFR 212.51 for the purpose of enforcing the prohibition at 36 CFR 261.13. This is a limited purpose. The other public roads are shown for information and navigation purposes only and are not subject to designation under the Forest Service travel management regulation.

These designations apply only to National Forest System roads, National Forest System trails, and areas on National Forest System lands.

PROHIBITIONS

It is prohibited to possess or operate a motor vehicle on National Forest System lands on the Tombigbee National Forest, National Forests in Mississippi other than in accordance with these designations (36 CFR 261.13)

Violators of 36 CFR 261.13 are subject to a fine of up to \$5,000, imprisonment for up to 6 months, or both (18 U.S.C. 3571(e)). This prohibition applies regardless of the presence or absence of signs.

This map does not display nonmotorized uses, over-snow vehicle uses, or other facilities and attractions on the Tombigbee National Forest, National Forests in Mississippi. Obtain forest visitor information from the local national forest office.

Designated roads, trails and areas may also be subject to temporary, emergency closures. As a visitor, you must comply with signs notifying you of such restrictions. A national forest may issue an order to close a road, trail or area on a temporary basis to protect the life, health, or safety of forest visitors or the natural or cultural resources in these areas. Such a temporary and/or emergency closures are consistent with the Travel Management Rule (36 CFR 212.52 (b), 36 CFR 261 subpart B).

The designation "road or trail open to all motor vehicles" does not supersede State traffic law.

IN CASE OF EMERGENCY,
CONTACT:

County Sheriff's Departments:

Benton (662) 224-8941
Tippah (662) 837-9336
Lafayette (662) 234-6421
Union (662) 534-1043
Marshall (662) 252-1311
Yalobusha (662) 473-2722

or Dial 911

OPERATOR
RESPONSIBILITIES

Operating a motor vehicle on National Forest System roads, National Forest System trails, and in areas on National Forest System lands carries a greater responsibility than operating that vehicle in a city or other developed setting. Not only must the motor vehicle operators know and follow all applicable traffic laws, but they also need to show concern for the environment as well as other forest users. The misuse of motor vehicles can lead to the temporary or permanent closure of any designated road, trail, or area. Operators of motor vehicles are subject to State traffic law, including State requirements for licensing, registration, and operation of the vehicle in question.

Motor vehicle use, especially off-highway vehicle use, involves inherent risks that may cause property damage, serious injury, and possibly death to participants. Riders should drive cautiously and anticipate rough surfaces and features such as snow, mud, vegetation, and water crossings common to remote driving conditions. Participants voluntarily assume full responsibility for these damages, risks, and dangers. Motor vehicle operators should take care at all times to protect themselves and those under their responsibility.

Much of the Holly Springs National Forest is remote, and medical assistance may not be readily available. Cellular telephones do not work in many areas of the Holly Springs National Forest. Operators should take adequate food, water, first aid supplies, and other equipment appropriate for the conditions and expected weather.

ALWAYS REMEMBER TO RESPECT PRIVATE LAND! PROTECT YOUR PRIVILEGE. STAY ON DESIGNATED ROADS, TRAILS, AND IN DESIGNATED AREAS.

Read and understand this map in its entirety. If you have questions, please contact the Holly Springs National Forest for clarification.

Road, trail, and area users must comply with this map, as well as all Federal, State, and local laws and regulations. Compliance with these rules is the responsibility of the user.

Legend

Roads Open to Highway Legal Vehicles

Roads Open to All Vehicles

Seasonal Designation (See Table)

Special Vehicle Designation

Game Retrieval, Both Sides

Game Retrieval, Left Side

Game Retrieval, Right Side (See Game Retrieval information)

Interstate

Highways, US, State

Other Public Roads

FS Campground

Picnic Area

Motorized Trailhead Information Site

Forest or Unit Boundary

National Forest System Lands

Non-National Forest System Lands within the National Forest

Political Boundary

Township and Range Lines

Section Lines

Lakes and Rivers

Big Game Retrieval Corridors

When a big game animal has been legally taken, the individual who legally took the animal may drive or be driven to the downed animal. Under no circumstances may a second vehicle be used to retrieve the animal. The vehicle driven to the animal should be of sufficient capacity that only one trip is necessary. The number of individuals who participate in the retrieval is limited by the vehicle's capacity, and the willingness of others to walk to and from the downed animal.

The vehicle used to retrieve the game may be operated off the route up to the distance specified on the MVUM. If the downed game is further than the allowed distance, the vehicle may be driven only the specified distance from the designated route.

Within game retrieval corridors, these are closed to motor vehicle use:

Powerlines, pipelines, streams, lakes, dams, Botanical and Research Natural Areas, Non-motorized trails.

Route number	Distance/side of the road	Vehicle type/ legend symbol	Dates allowed
905, 905D, 906, 906C, 906D, 906E, 906F, 906G, 906H, 906I, 906J, 906K, 906L, 906M, 906N, 906O, 906P, 906Q, 906R, 906S, 906T, 906U, 906V, 906W, 906X, 906Y, 906Z, 907, 907A, 907B, 907C, 907D, 907E, 907F, 907G, 907H, 907I, 907J, 907K, 907L, 907M, 907N, 907O, 907P, 907Q, 907R, 907S, 907T, 907U, 907V, 907W, 907X, 907Y, 907Z, 908, 908A, 908B, 908C, 908D, 908E, 908F, 908G, 908H, 908I, 908J, 908K, 908L, 908M, 908N, 908O, 908P, 908Q, 908R, 908S, 908T, 908U, 908V, 908W, 908X, 908Y, 908Z, 909, 909A, 909B, 909C, 909D, 909E, 909F, 909G, 909H, 909I, 909J, 909K, 909L, 909M, 909N, 909O, 909P, 909Q, 909R, 909S, 909T, 909U, 909V, 909W, 909X, 909Y, 909Z, 910, 910A, 910B, 910C, 910D, 910E, 910F, 910G, 910H, 910I, 910J, 910K, 910L, 910M, 910N, 910O, 910P, 910Q, 910R, 910S, 910T, 910U, 910V, 910W, 910X, 910Y, 910Z, 911, 911A, 911B, 911C, 911D, 911E, 911F, 911G, 911H, 911I, 911J, 911K, 911L, 911M, 911N, 911O, 911P, 911Q, 911R, 911S, 911T, 911U, 911V, 911W, 911X, 911Y, 911Z, 912, 912A, 912B, 912C, 912D, 912E, 912F, 912G, 912H, 912I, 912J, 912K, 912L, 912M, 912N, 912O, 912P, 912Q, 912R, 912S, 912T, 912U, 912V, 912W, 912X, 912Y, 912Z, 913, 913A, 913B, 913C, 913D, 913E, 913F, 913G, 913H, 913I, 913J, 913K, 913L, 913M, 913N, 913O, 913P, 913Q, 913R, 913S, 913T, 913U, 913V, 913W, 913X, 913Y, 913Z, 914, 914A, 914B, 914C, 914D, 914E, 914F, 914G, 914H, 914I, 914J, 914K, 914L, 914M, 914N, 914O, 914P, 914Q, 914R, 914S, 914T, 914U, 914V, 914W, 914X, 914Y, 914Z, 915, 915A, 915B, 915C, 915D, 915E, 915F, 915G, 915H, 915I, 915J, 915K, 915L, 915M, 915N, 915O, 915P, 915Q, 915R, 915S, 915T, 915U, 915V, 915W, 915X, 915Y, 915Z, 916, 916A, 916B, 916C, 916D, 916E, 916F, 916G, 916H, 916I, 916J, 916K, 916L, 916M, 916N, 916O, 916P, 916Q, 916R, 916S, 916T, 916U, 916V, 916W, 916X, 916Y, 916Z, 917, 917A, 917B, 917C, 917D, 917E, 917F, 917G, 917H, 917I, 917J, 917K, 917L, 917M, 917N, 917O, 917P, 917Q, 917R, 917S, 917T, 917U, 917V, 917W, 917X, 917Y, 917Z, 918, 918A, 918B, 918C, 918D, 918E, 918F, 918G, 918H, 918I, 918J, 918K, 918L, 918M, 918N, 918O, 918P, 918Q, 918R, 918S, 918T, 918U, 918V, 918W, 918X, 918Y, 918Z, 919, 919A, 919B, 919C, 919D, 919E, 919F, 919G, 919H, 919I, 919J, 919K, 919L, 919M, 919N, 919O, 919P, 919Q, 919R, 919S, 919T, 919U, 919V, 919W, 919X, 919Y, 919Z, 920, 920A, 920B, 920C, 920D, 920E, 920F, 920G, 920H, 920I, 920J, 920K, 920L, 920M, 920N, 920O, 920P, 920Q, 920R, 920S, 920T, 920U, 920V, 920W, 920X, 920Y, 920Z, 921, 921A, 921B, 921C, 921D, 921E, 921F, 921G, 921H, 921I, 921J, 921K, 921L, 921M, 921N, 921O, 921P, 921Q, 921R, 921S, 921T, 921U, 921V, 921W, 921X, 921Y, 921Z, 922, 922A, 922B, 922C, 922D, 922E, 922F, 922G, 922H, 922I, 922J, 922K, 922L, 922M, 922N, 922O, 922P, 922Q, 922R, 922S, 922T, 922U, 922V, 922W, 922X, 922Y, 922Z, 923, 923A, 923B, 923C, 923D, 923E, 923F, 923G, 923H, 923I, 923J, 923K, 923L, 923M, 923N, 923O, 923P, 923Q, 923R, 923S, 923T, 923U, 923V, 923W, 923X, 923Y, 923Z, 924, 924A, 924B, 924C, 924D, 924E, 924F, 924G, 924H, 924I, 924J, 924K, 924L, 924M, 924N, 924O, 924P, 924Q, 924R, 924S, 924T, 924U, 924V, 924W, 924X, 924Y, 924Z, 925, 925A, 925B, 925C, 925D, 925E, 925F, 925G, 925H, 925I, 925J, 925K, 925L, 925M, 925N, 925O, 925P, 925Q, 925R, 925S, 925T, 925U, 925V, 925W, 925X, 925Y, 925Z, 926, 926A, 926B, 926C, 926D, 926E, 926F, 926G, 926H, 926I, 926J, 926K, 926L, 926M, 926N, 926O, 926P, 926Q, 926R, 926S, 926T, 926U, 926V, 926W, 926X, 926Y, 926Z, 927, 927A, 927B, 927C, 927D, 927E, 927F, 927G, 927H, 927I, 927J, 927K, 927L, 927M, 927N, 927O, 927P, 927Q, 927R, 927S, 927T, 927U, 927V, 927W, 927X, 927Y, 927Z, 928, 928A, 928B, 928C, 928D, 928E, 928F, 928G, 928H, 928I, 928J, 928K, 928L, 928M, 928N, 928O, 928P, 928Q, 928R, 928S, 928T, 928U, 928V, 928W, 928X, 928Y, 928Z, 929, 929A, 929B, 929C, 929D, 929E, 929F, 929G, 929H, 929I, 929J, 929K, 929L, 929M, 929N, 929O, 929P, 929Q, 929R, 929S, 929T, 929U, 929V, 929W, 929X, 929Y, 929Z, 930, 930A, 930B, 930C, 930D, 930E, 930F, 930G, 930H, 930I, 930J, 930K, 930L, 930M, 930N, 930O, 930P, 930Q, 930R, 930S, 930T, 930U, 930V, 930W, 930X, 930Y, 930Z, 931, 931A, 931B, 931C, 931D, 931E, 931F, 931G, 931H, 931I, 931J, 931K, 931L, 931M, 931N, 931O, 931P, 931Q, 931R, 931S, 931T, 931U, 931V, 931W, 931X, 931Y, 931Z, 932, 932A, 932B, 932C, 932D, 932E, 932F, 932G, 932H, 932I, 932J, 932K, 932L, 932M, 932N, 932O, 932P, 932Q, 932R, 932S, 932T, 932U, 932V, 932W, 932X, 932Y, 932Z, 933, 933A, 933B, 933C, 933D, 933E, 933F, 933G, 933H, 933I, 933J, 933K, 933L, 933M, 933N, 933O, 933P, 933Q, 933R, 933S, 933T, 933U, 933V, 933W, 933X, 933Y, 933Z, 934, 934A, 934B, 934C, 934D, 934E, 934F, 934G, 934H, 934I, 934J, 934K, 934L, 934M, 934N, 934O, 934P, 934Q, 934R, 934S, 934T, 934U, 934V, 934W, 934X, 934Y, 934Z, 935, 935A, 935B, 935C, 935D, 935E, 935F, 935G, 935H, 935I, 935J, 935K, 935L, 935M, 935N, 935O, 935P, 935Q, 935R, 935S, 935T, 935U, 935V, 935W, 935X, 935Y, 935Z, 936, 936A, 936B, 936C, 936D, 936E, 936F, 936G, 936H, 936I, 936J, 936K, 936L, 936M, 936N, 936O, 936P, 936Q, 936R, 936S, 936T, 936U, 936V, 936W, 936X, 936Y, 936Z, 937, 937A, 937B, 937C, 937D, 937E, 937F, 937G, 937H, 937I, 937J, 937K, 937L, 937M, 937N, 937O, 937P, 937Q, 937R, 937S, 937T, 937U, 937V, 937W, 937X, 937Y, 937Z, 938, 938A, 938B, 938C, 938D, 938E, 938F, 938G, 938H, 938I, 938J, 938K, 938L, 938M, 938N, 938O, 938P, 938Q, 938R, 938S, 938T, 938U, 938V, 938W, 938X, 938Y, 938Z, 939, 939A, 939B, 939C, 939D, 939E, 939F, 939G, 939H, 939I, 939J, 939K, 939L, 939M, 939N, 939O, 939P, 939Q, 939R, 939S, 939T, 939U, 939V, 939W, 939X, 939Y, 939Z, 940, 940A, 940B, 940C, 940D, 940E, 940F, 940G, 940H, 940I, 940J, 940K, 940L, 940M, 940N, 940O, 940P, 940Q, 940R, 940S, 940T, 940U, 940V, 940W, 940X, 940Y, 940Z, 941, 941A, 941B, 941C, 941D, 941E, 941F, 941G, 941H, 941I, 941J, 941K, 941L, 941M, 941N, 941O, 941P, 941Q, 941R, 941S, 941T, 941U, 941V, 941W, 941X, 941Y, 941Z, 942, 942A, 942B, 942C, 942D, 942E, 942F, 942G, 942H, 942I, 942J, 942K, 942L, 942M, 942N, 942O, 942P, 942Q, 942R, 942S, 942T, 942U, 942V, 942W, 942X, 942Y, 942Z, 943, 943A, 943B, 943C, 943D, 943E, 943F, 943G, 943H, 943I, 943J, 943K, 943L, 943M, 943N, 943O, 943P, 943Q, 943R, 943S, 943T, 943U, 943V, 943W, 943X, 943Y, 943Z, 944, 944A, 944B, 944C, 944D, 944E, 944F, 944G, 944H, 944I, 944J, 944K, 944L, 944M, 944N, 944O, 944P, 944Q, 944R, 944S, 944T, 944U, 944V, 944W, 944X, 944Y, 944Z, 945, 945A, 945B, 945C, 945D, 945E, 945F, 945G, 945H, 945I, 945J, 945K, 945L, 945M, 945N, 945O, 945P, 945Q, 945R, 945S, 945T, 945U, 945V, 945W, 945X, 945Y, 945Z, 946, 946A, 946B, 946C, 946D, 946E, 946F, 946G, 946H, 946I, 946J, 946K, 946L, 946M, 946N, 946O, 946P, 946Q, 946R, 946S, 946T, 946U, 946V, 946W, 946X, 946Y, 946Z, 947, 947A, 947B, 947C, 947D, 947E, 947F, 947G, 947H, 947I, 947J, 947K, 947L, 947M, 947N, 947O, 947P, 947Q, 947R, 947S, 947T, 947U, 947V, 947W, 947X, 947Y, 947Z, 948, 948A, 948B, 948C, 948D, 948E, 948F, 948G, 948H, 948I, 948J, 948K, 948L, 948M, 948N, 948O, 948P, 948Q, 948R, 948S, 948T, 948U, 948V, 948W, 948X, 948Y, 948Z, 949, 949A, 949B, 949C, 949D, 949E, 949F, 949G, 949H, 949I, 949J, 949K, 949L, 949M, 949N, 949O, 949P, 949Q, 949R, 949S, 949T, 949U, 949V, 949W, 949X, 949Y, 949Z, 950, 950A, 950B, 950C, 950D, 950E, 950F, 950G, 950H, 950I, 950J, 950K, 950L, 950M, 950N, 950O, 950P, 950Q, 950R, 950S, 950T, 950U, 950V, 950W, 950X, 950Y, 950Z, 951, 951A, 951B, 951C, 951D, 951E, 951F, 951G, 951H, 951I, 951J, 951K, 951L, 951M, 951N, 951O, 951P, 951Q, 951R, 951S, 951T, 951U, 951V, 951W, 951X, 951Y, 951Z, 952, 952A, 952B, 952C, 952D, 952E, 952F, 952G, 952H, 952I, 952J, 952K, 952L, 952M, 952N, 952O, 952P, 952Q, 952R, 952S, 952T, 952U, 952V, 952W, 952X, 952Y, 952Z, 953, 953A, 953B, 953C, 953D, 953E, 953F, 953G, 953H, 953I, 953J, 953K, 953L, 953M, 953N, 953O, 953P, 953Q, 953R, 953S, 953T, 953U, 953V, 953W, 953X, 953Y, 953Z, 954, 954A, 954B, 954C, 954D, 954E, 954F, 954G, 954H, 954I, 954J, 954K, 954L, 954M, 954N, 954O, 954P, 954Q, 954R, 954S, 954T, 954U, 954V, 954W, 954X, 954Y, 954Z, 955, 955A, 955B, 955C, 955D, 955E, 955F, 955G, 955H, 955I, 955J, 955K, 955L, 955M, 955N, 955O, 955P, 955Q, 955R, 955S, 955T, 955U, 955V, 955W, 955X, 955Y, 955Z, 956, 956A, 956B, 956C, 956D, 956E, 956F, 956G, 956H, 956I, 956J, 956K, 956L, 956M, 956N, 956O, 956P, 956Q, 956R, 956S, 956T, 956U, 956V, 956W, 956X, 956Y, 956Z, 957, 957A, 957B, 957C, 957D, 957E, 957F, 957G, 957H, 957I, 957J, 957K, 957L, 957M, 957N, 957O, 957P, 957Q, 957R, 957S, 957T, 957U, 957V, 957W, 957X, 957Y, 957Z, 958, 958A, 958B, 958C, 958D, 958E, 958F, 958G, 958H, 958I, 958J, 958K, 958L, 958M, 958N, 958O, 958P, 958Q, 958R, 958S, 958T, 958U, 958V, 958W, 958X, 958Y, 958Z, 959, 959A, 959B, 959C, 959D, 959E, 959F, 959G, 959H, 959I, 959J, 959K, 959L, 959M, 959N, 959O, 959P, 959Q, 959R, 959S, 959T, 959U, 959V, 959W, 959X, 959Y, 959Z, 960, 960A, 960B, 960C, 960D, 960E, 960F, 960G, 960H, 960I, 960J, 960K, 960L, 960M, 960N, 960O, 960P, 960Q, 960R, 960S, 960T, 960U, 960V, 960W, 960X, 960Y, 960Z, 961, 961A, 961B, 961C, 961D, 961E, 961F, 961G, 961H, 961I, 961J, 961K, 961L, 961M, 961N, 961O, 961P, 961Q, 961R, 961S, 961T, 961U, 961V, 961W, 961X, 961Y, 961Z, 962, 962A, 962B, 962C, 962D, 962E, 962F, 962G, 962H, 962I, 962J, 962K, 962L, 962M, 962N, 962O, 962P, 962Q, 962R, 962S, 962T, 962U, 962V, 962W, 962X, 962Y, 962Z, 963, 963A, 963B, 963C, 963D, 963E, 963F, 963G, 963H, 963I, 963J, 963K, 963L, 963M, 963N, 963O, 963P, 963Q, 963R, 963S, 963T, 963U, 963V, 963W, 963X, 963Y, 963Z, 964, 964A, 964B, 964C, 964D, 964E, 964F, 964G, 964H, 964I, 964J, 964K, 964L, 964M, 964N, 964O, 964P, 964Q, 964R, 964S, 964T, 964U, 964V, 964W, 964X, 964Y, 964Z, 965, 965A, 965B, 965C, 965D, 965E, 965F, 965G, 965H, 965I, 965J, 965K, 965L, 965M, 965N, 965O, 965P, 965Q, 965R, 965S, 965T, 965U, 965V, 965W, 965X, 965Y, 965Z, 966, 966A, 966B, 966C, 966D, 966E, 966F, 966G, 966H, 966I, 966J,			

Motor Vehicle
Use Map

National Forests in Mississippi

Yalobusha Unit
Holly Springs
National Forest

America's Great Outdoors

MSForest Service2024

United States Department of Agriculture

VICINITY MAP

INFORMATION SOURCES

Holly Springs National Forest
1000 Front Street
Oxford, MS 38655
Phone (662) 236-6550

Holly Springs National Forest Web Site:
https://www.fs.usda.gov/mississippi

National Forests in Mississippi
6425 Lakeover Road, Suite A,
Jackson, MS 39213
Phone: 601-965-1600

The U.S. Department of Agriculture (USDA) prohibits discrimination in all its programs and activities on the basis of race, color, national origin, age, disability, and where applicable, sex, marital status, familial status, parental status, religion, sexual orientation, genetic information, political beliefs, reprisal, or because all or part of an individual's income is derived from any public assistance program. (Not all prohibited bases apply to all programs.) Persons with disabilities who require alternative means for communication of program information (Braille, large print, audiotape, etc.) should contact USDA's TARGET Center at (202) 720-2600 (voice and TDD). To file a complaint of discrimination, write to USDA, Director, Office of Civil Rights, 1400 Independence Avenue, S.W., Washington, D.C. 20250-9410, or call (800) 795-3272 (voice) or (202) 720-6382 (TDD). USDA is an equal opportunity provider and employer.

PURPOSE AND CONTENTS
OF THIS MAP

This map dated 10/01/2024 shows the National Forest System roads, National Forest System trails, and the areas on National Forest System lands in the Holly Springs National Forest that are designated for motor vehicle use pursuant to 36 CFR 212.51. The map contains a list of those designated roads, trails, and areas that enumerates the types of vehicles allowed on each route and in each area and any seasonal restrictions that apply on those routes and in those areas.

Forest Supervisor
National Forests in Mississippi

Designation of a road, trail, or area for motor vehicle use by a particular class of vehicle under 36 CFR 212.51 should not be interpreted as encouraging or inviting use, or to imply that the road, trail, or area is passable, actively maintained, or safe for travel. Motor vehicle designations include parking along designated routes and at facilities associated with designated routes when it is safe to do so and when not causing damage to National Forest System resources. Seasonal weather conditions and natural events may render designated roads and trails impassable for extended periods. Designated areas may contain dangerous or impassable terrain. Many designated roads and trails may be passable only by high-clearance vehicles or four-wheel drive vehicles. Maintenance of designated roads and trails will depend on available resources, and many may receive little maintenance.

This motor vehicle use map identifies those roads, trails, and areas designated for the motor vehicle use under 36 CFR 212.51 for the purpose of enforcing the prohibition at 36 CFR 261.13. This is a limited purpose. The other public roads are shown for information and navigation purposes only and are not subject to designation under the Forest Service travel management regulation.

These designations apply only to National Forest System roads, National Forest System trails, and areas on National Forest System lands.

OPERATOR RESPONSIBILITIES

Operating a motor vehicle on National Forest System roads, National Forest System trails, and in areas on National Forest System lands carries a greater responsibility than operating that vehicle in a city or other developed setting. Not only must the motor vehicle operators know and follow all applicable traffic laws, but they also need to show concern for the environment as well as other forest users. The misuse of motor vehicles can lead to the temporary or permanent closure of any designated road, trail, or area. Operators of motor vehicles are subject to State traffic law, including State requirements for licensing, registration, and operation of the vehicle in question.

Motor vehicle use, especially off-highway vehicle use, involves inherent risks that may cause property damage, serious injury, and possibly death to participants. Riders should drive cautiously and anticipate rough surfaces and features such as snow, mud, vegetation, and water crossings common to remote driving conditions. Participants voluntarily assume full responsibility for these damages, risks, and dangers. Motor vehicle operators should take care at all times to protect themselves and those under their responsibility.

Much of the Holly Springs National Forest is remote, and medical assistance may not be readily available. Cellular telephones do not work in many areas of the Holly Springs National Forest. Operators should take adequate food, water, first aid supplies, and other equipment appropriate for the conditions and expected weather.

ALWAYS REMEMBER TO RESPECT PRIVATE LAND! PROTECT YOUR PRIVILEGE. STAY ON DESIGNATED ROADS, TRAILS, AND IN DESIGNATED AREAS.

Read and understand this map in its entirety. If you have questions, please contact the Holly Springs National Forest for clarification.

Road, trail, and area users must comply with this map, as well as all Federal, State, and local laws and regulations. Compliance with these rules is the responsibility of the user.

Big Game Retrieval Corridors

When a big game animal has been legally taken, the individual who legally took the animal may drive or be driven to the downed animal. Under no circumstances may a second vehicle be used to retrieve the animal. The vehicle driven to the animal should be of sufficient capacity that only one trip is necessary. The number of individuals who participate in the retrieval is limited by the vehicle's capacity, and the willingness of others to walk to and from the downed animal.

The vehicle used to retrieve the game may be operated off the route up to the distance specified on the MVUM. If the downed game is further than the allowed distance, the vehicle may be driven only the specified distance from the designated route.

Within game retrieval corridors, these are closed to motor vehicle use:
Powerlines, pipelines, streams, lakes, dams, Botanical and Research Natural Areas, Non-motorized trails.

Route number	Distance/side of the road	Vehicle type/ legend symbol	Dates allowed
827, 827E, 827X, 827X1, 830, 837, 838, 838A, 841, 841C, 844A, 847, 848, 849, 849H, 852, 859, 862, 868, T-1, T-1A	1.5 miles from center line of road, only on lands that are currently National Forest System lands that are also Wildlife Management Area lands	Wheeled non-highway legal vehicles less than or equal to 50 inches wide .	10/01-01/31

Seasonal and Special Vehicle Designations

Route number	Legend	Special Vehicle Designation	Dates Allowed
818C, 802C, 823A, 841C, 859, 861G1, 867A, 902J	Roads open to highway legal vehicles only with Seasonal Designation	Seasonal Designation	10/01-01/31
802A	Roads open to highway legal vehicles only, with Seasonal Designation	Seasonal Designation	10/01-01/31
802A	Roads open to highway legal vehicles only, with Seasonal Designation	Seasonal Designation	08/15-01/31

Legend

Roads Open to Highway Legal Vehicles

Roads Open to All Vehicles

Seasonal Designation (See Table)

Game Retrieval, Both Sides

Game Retrieval, Left Side

Game Retrieval, Right Side (See Game Retrieval information)

Interstate

Highways, US, State

Other Public Roads

FS Campground

Picnic Area

Motorized Trailhead

Information Site

Forest or Unit Boundary

National Forest System Lands

Non-National Forest System Lands within the National Forest

Political Boundary

Township and Range Lines

Section Lines

Lakes and Rivers

EXPLANATION OF LEGEND ITEMS

Roads Open to Highway Legal Vehicles Only:

These roads are open only to motor vehicles licensed under State law for general operation on all public roads within the state.

Seasonal Designation:

This symbol, used in conjunction with one of the other road or trail symbols, indicates that the road or trail is open only during certain portions of the year. Refer to Seasonal and Special Designation Table for further instructions.

Dispersed Camping/Game Retrieval:

Dispersed Camping/Game Retrieval, Both Sides

Dispersed Camping/Game Retrieval, Left Side

Dispersed Camping/Game Retrieval, Right Side

This symbol is used along with a designated road or trail to indicate limited cross-country motor vehicle use within a specific distance of that route, solely for the purpose of dispersed camping and/or game retrieval. The dots indicate where this activity is permitted. They may be on the left, right, or both sides of the route. Refer to the Dispersed Camping/Game Retrieval Table for specifics.

IN CASE OF EMERGENCY, CONTACT:

County Sheriff's Departments:

Benton (662) 224-8941
Tippah (662) 837-9336
Lafayette (662) 234-6421
Union (662) 534-1043
Marshall (662) 252-1311
Yalobusha (662) 473-2722

or Dial 911

PROHIBITIONS

It is prohibited to possess or operate a motor vehicle on National Forest System lands on the Holly Springs National Forest, National Forests in Mississippi other than in accordance with these designations (36 CFR 261.13)

Violators of 36 CFR 261.13 are subject to a fine of up to \$5,000, imprisonment for up to 6 months, or both (18 U.S.C. 3571(e)). This prohibition applies regardless of the presence or absence of signs.

This map does not display nonmotorized uses, over-snow vehicle uses, or other facilities and attractions on the Holly Springs National Forest, National Forests in Mississippi. Obtain forest visitor information from the local national forest office.

Designated roads, trails and areas may also be subject to temporary, emergency closures. As a visitor, you must comply with signs notifying you of such restrictions. A national forest may issue an order to close a road, trail or area on a temporary basis to protect the life, health, or safety of forest visitors or the natural or cultural resources in these areas. Such a temporary and/or emergency closures are consistent with the Travel Management Rule (36 CFR 212.52 (b), 36 CFR 261 subpart B).

The designation "road or trail open to all motor vehicles" does not supersede State traffic law.

NAD 1983 Mississippi Transverse Mercator

Motor Vehicle Use Map

National Forests in Mississippi

Ackerman Unit

Tombigbee National Forest

America's Great Outdoors

MS Forest Service 2024

United States Department of Agriculture

PURPOSE AND CONTENTS OF THIS MAP

This map dated 10/01/2024 shows the National Forest System roads, National Forest System trails, and the areas on National Forest System lands in the Tombigbee National Forest that are designated for motor vehicle use pursuant to 36 CFR 212.51. The map contains a list of those designated roads, trails, and areas that enumerates the types of vehicles allowed on each route and in each area and any seasonal restrictions that apply on those routes and in those areas.

Forest Supervisor

National Forests in Mississippi

Designation of a road, trail, or area for motor vehicle use by a particular class of vehicle under 36 CFR 212.51 should not be interpreted as encouraging or inviting use, or to imply that the road, trail, or area is passable, actively maintained, or safe for travel. Motor vehicle designations include parking along designated routes and at facilities associated with designated routes when it is safe to do so and when not causing damage to National Forest System resources. Seasonal weather conditions and natural events may render designated roads and trails impassable for extended periods. Designated areas may contain dangerous or impassable terrain. Many designated roads and trails may be passable only by high-clearance vehicles or four-wheel drive vehicles. Maintenance of designated roads and trails will depend on available resources, and many may receive little maintenance.

This motor vehicle use map identifies those roads, trails, and areas designated for the motor vehicle use under 36 CFR 212.51 for the purpose of enforcing the prohibition at 36 CFR 261.13. This is a limited purpose. The other public roads are shown for information and navigation purposes only and are not subject to designation under the Forest Service travel management regulation.

These designations apply only to National Forest System roads, National Forest System trails, and areas on National Forest System lands.

Legend

Roads Open to Highway Legal Vehicles

Roads Open to All Vehicles

Seasonal Designation (See Table)

Special Vehicle Designation

Game Retrieval, Both Sides

Game Retrieval, Left Side

Game Retrieval, Right Side (See Game Retrieval information)

Interstate

Highways, US, State

Other Public Roads

FS Campground

Picnic Area

Motorized Trailhead

Information Site

Forest or Unit Boundary

National Forest System Lands

Non-National Forest System Lands within the National Forest

Political Boundary

Township and Range Lines

Section Lines

Lakes and Rivers

Big Game Retrieval Corridors

When a big game animal has been legally taken, the individual who legally took the animal may drive or be driven to the downed animal. Under no circumstances may a second vehicle be used to retrieve the animal. The vehicle driven to the animal should be of sufficient capacity that only one trip is necessary. The number of individuals who participate in the retrieval is limited by the vehicle's capacity, and the willingness of others to walk to and from the downed animal.

The vehicle used to retrieve the game may be operated off the route up to the distance specified on the MVUM. If the downed game is further than the allowed distance, the vehicle may be driven only the specified distance from the designated route.

Within game retrieval corridors, these are closed to motor vehicle use:

Powerlines, pipelines, streams, lakes, dams, Botanical and Research Natural Areas, Non-motorized trails.

Route number	Distance/side of the road	Vehicle type/legal vehicle symbol	Dates allowed
906, 909D, 909, 908, 909C, 954B, 954D, 954E, 956, 956E, 959D, 960, 960B, 961, 961B, 961B1, 965, 967, 971, 971-2, 971A, 972, 973	1.5 miles from center line of road, only on drive trail and currently National Forest System lands that are also Wildlife Management Area Lands	Wheelchair non-highway legal vehicles less than or equal to 50 inches in width	10/01-01/31

Seasonal and Special Vehicle Designations

Route number	Legend	Special Vehicle Designation	Dates Allowed
CHICKASAW ATV TRAIL (42, 42A, 42A1, 42A2)		Special Vehicle Designation, with Seasonal Designation	04/01-10/31
903A, 967B		Roads open to highway legal vehicles only, with Seasonal Designation	03/07-11/04
906, 909C, 954B, 954E, 956E, 959D, 960B, 961, 961B, 961B1, 965, 967, 971, 971-2, 971A, 972, 960, 962A, 965, 966, 965A, 968		Roads open to highway legal vehicles only, with Seasonal Designation	01/01-02/01 09/15-12/31
973		Special Vehicle Designation, with Seasonal Designation	06/15-03/15

EXPLANATION OF LEGEND ITEMS

Roads Open to Highway Legal Vehicles Only:

These roads are open only to motor vehicles licensed under State law for general operation on all public roads within the state.

Seasonal Designation:

This symbol, used in conjunction with one of the other road or trail symbols, indicates that the road or trail is open only during certain portions of the year. Refer to Seasonal and Special Designation Table for further instructions.

Dispersed Camping/Game Retrieval:

Dispersed Camping/Game Retrieval, Both Sides

Dispersed Camping/Game Retrieval, Left Side

Dispersed Camping/Game Retrieval, Right Side

This symbol is used along with a designated road or trail to indicate limited cross-country motor vehicle use within a specific distance of that route, solely for the purpose of dispersed camping and/or game retrieval. The dots indicate where this activity is permitted. They may be on the left, right, or both sides of the route. Refer to the Dispersed Camping/Game Retrieval Table for specifics.

OPERATOR RESPONSIBILITIES

Operating a motor vehicle on National Forest System roads, National Forest System trails, and in areas on National Forest System lands carries a greater responsibility than operating that vehicle in a city or other developed setting. Not only must the motor vehicle operators know and follow all applicable traffic laws, but they also need to show concern for the environment as well as other forest users. The misuse of motor vehicles can lead to the temporary or permanent closure of any designated road, trail, or area. Operators of motor vehicles are subject to State traffic law, including State requirements for licensing, registration, and operation of the vehicle in question.

Motor vehicle use, especially off-highway vehicle use, involves inherent risks that may cause property damage, serious injury, and possibly death to participants. Riders should drive cautiously and anticipate rough surfaces and features such as snow, mud, vegetation, and water crossings common to remote driving conditions. Participants voluntarily assume full responsibility for these damages, risks, and dangers. Motor vehicle operators should take care at all times to protect themselves and those under their responsibility.

Much of the Holly Springs National Forest is remote, and medical assistance may not be readily available. Cellular telephones do not work in many areas of the Holly Springs National Forest. Operators should take adequate food, water, first aid supplies, and other equipment appropriate for the conditions and expected weather.

ALWAYS REMEMBER TO RESPECT PRIVATE LAND! PROTECT YOUR PRIVILEGE. STAY ON DESIGNATED ROADS, TRAILS, AND IN DESIGNATED AREAS.

Read and understand this map in its entirety. If you have questions, please contact the Holly Springs National Forest for clarification.

Road, trail, and area users must comply with this map, as well as all Federal, State, and local laws and regulations. Compliance with these rules is the responsibility of the user.

PROHIBITIONS

It is prohibited to possess or operate a motor vehicle on National Forest System lands on the Tombigbee National Forest, National Forests in Mississippi other than in accordance with these designations (36 CFR 261.13).

Violators of 36 CFR 261.13 are subject to a fine of up to \$5,000, imprisonment for up to 6 months, or both (18 U.S.C. 3571(e)). This prohibition applies regardless of the presence or absence of signs.

This map does not display nonmotorized uses, over-snow vehicle uses, or other facilities and attractions on the Tombigbee National Forest, National Forests in Mississippi. Obtain forest visitor information from the local national forest office.

Designated roads, trails and areas may also be subject to temporary, emergency closures. As a visitor, you must comply with signs notifying you of such restrictions. A national forest may issue an order to close a road, trail or area on a temporary basis to protect the life, health, or safety of forest visitors or the natural or cultural resources in these areas. Such a temporary and/or emergency closures are consistent with the Travel Management Rule (36 CFR 212.52 (b), 36 CFR 261 subpart B).

The designation "road or trail open to all motor vehicles" does not supersede State traffic law.

IN CASE OF EMERGENCY, CONTACT:

County Sheriff's Departments:

Benton (662) 224-8941

Tippah (662) 837-9336

Lafayette (662) 234-6421

Union (662) 534-1043

Marshall (662) 252-1311

Yalobusha (662) 473-2722

or Dial 911

INFORMATION SOURCES

Tombigbee National Forest

P. O. Box 912

Ackerman, MS 39735

(662) 285-3264

Tombigbee National Forest Web Site:

https://www.fs.usda.gov/mississippi

National Forests in Mississippi

6425 Lakeover Road, Suite A,

Jackson, MS 39213

Phone: 601-965-1600

The U.S. Department of Agriculture (USDA) prohibits discrimination in all its programs and activities on the basis of race, color, national origin, age, disability, and where applicable, sex, marital status, familial status, parental status, religion, sexual orientation, genetic information, political beliefs, reprisal, or because all or part of an individual's income is derived from any public assistance program. (Not all prohibited bases apply to all programs.) Persons with disabilities who require alternative means for communication of program information (Braille, large print, audiotape, etc.) should contact USDA's TARGET Center at (202) 720-2600 (voice and TDD). To file a complaint of discrimination, write to USDA, Director, Office of Civil Rights, 1400 Independence Avenue, S.W., Washington, D.C. 20250-9410, or call (800) 795-3272 (voice) or (202) 720-6382 (TDD). USDA is an equal opportunity provider and employer.

NAD 1983 Mississippi Transverse Mercator
FS-873-[National Forest Number]