

Land Areas Report as of September 30, 1996

| | |
|---------------------------------------------------------------------|---------|
| Definitions of Terms..... | ii |
| National Forest System Special Designated Area..... | iii |
| Abbreviations Used in this Pamphlet | |
| Table 1--National and regional Areas Summary..... | 1 |
| Table 2--Regional Areas Summary..... | 2-3 |
| Table 3--Area by Region..... | 4-14 |
| Table 4--Area by State..... | 15-38 |
| Table 5--Area by Multiple States..... | 39-41 |
| Table 6--Areas by State, Congressional Districts, and Counties..... | 42-78 |
| Special Designated Areas | |
| Table 7--National Wilderness Areas by State..... | 79-105 |
| Table 8--National Wilderness Areas in Multiple States..... | 106-107 |
| Table 9--National Wilderness Areas Summary..... | 108 |
| Table 10-National Primitive Areas by State..... | 109 |
| Table 11-National Scenic--Research Areas by State..... | 109 |
| Table 12- National Scenic Areas by State..... | 110 |
| Table 13- National Wild and Scenic Rivers by State..... | 111-117 |
| Table 14-National Wild and Scenic Rivers in Multiple States..... | 118 |
| Table 15-National Recreation Areas by State..... | 119-121 |
| Table 16-Nation Recreation Areas in Multiple States..... | 122 |
| Table 17-National Game Refuges and Wildlife Preserves by State..... | 123 |
| Table 18-National Monument Areas by State..... | 124 |
| Table 19-National Volcanic Monument Areas by State..... | 124 |
| Table 20-National Historic Areas by State..... | 124 |
| Table 21-National Forest Lands-Annual Acreage..... | 125-126 |

SD426

.A45

1996

itates
rent of
ire

Land Areas of the National Forest System

FS-383

As of September 1996

January 1997



United States
Department of
Agriculture

Forest
Service

FS-383

January 1997

Land Areas of the National Forest System

As of September 1996



Table of Contents

| | <i>Page(s)</i> |
|--------------------------------------------------------------------------|----------------|
| Definitions of Terms | ii |
| National Forest System Special Designated Areas | iii |
| Abbreviations Used in this Pamphlet | |
| National Forest System (Map) | iv-v |
| Table 1—National and Regional Areas Summary | 1 |
| Table 2—Regional Areas Summary | 2-3 |
| Table 3—Areas by Region | 4-14 |
| Table 4—Areas by State | 15-38 |
| Table 5—Areas in Multiple States | 39-41 |
| Table 6—Areas by State, Congressional Districts, and Counties | 42-78 |
| Special Designated Areas | |
| Table 7—National Wilderness Areas by State | 79-105 |
| Table 8—National Wilderness Areas in Multiple States | 106-107 |
| Table 9—National Wilderness Areas Summary | 108 |
| Table 10—National Primitive Areas by State | 109 |
| Table 11—National Scenic—Research Areas by State | 109 |
| Table 12—National Scenic Areas by State | 110 |
| Table 13—National Wild and Scenic Rivers by State | 111-117 |
| Table 14—National Wild and Scenic Rivers in Multiple States | 118 |
| Table 15—National Recreation Areas by State | 119-121 |
| Table 16—National Recreation Areas in Multiple States | 122 |
| Table 17—National Game Refuges and Wildlife Preserves by State | 123 |
| Table 18—National Monument Areas by State | 124 |
| Table 19—National Volcanic Monument Areas by State | 124 |
| Table 20—National Historic Areas by State | 124 |
| Table 21—National Forest Lands—Annual Acreage | 125-126 |

Definitions of Terms

National Forest System—A nationally significant system of Federally owned units of forest, range, and related land consisting of national forests, purchase units, national grasslands, land utilization project areas, experimental forest areas, experimental range areas, designated experimental areas, other land areas, water areas, and interests in lands that are administered by the USDA Forest Service or designated for administration through the Forest Service.

National Forest—A unit formally established and permanently set aside and reserved for National Forest purposes.

Purchase Unit—A unit designated by the Secretary of Agriculture or previously approved by the National Forest Reservation Commission for purposes of Weeks Law acquisition.

National Grassland—A unit designated by the Secretary of Agriculture and permanently held by the Department of Agriculture under Title III of the Bankhead-Jones Farm Tenant Act.

Land Utilization Project—A units designated by the Secretary of Agriculture for conservation and utilization under Title III of the Bankhead-Jones Farm Tenant Act.

Research and Experimental Area—A unit reserved and dedicated by the Secretary of Agriculture for forest or range research and experimentation.

Other Area—An area administered by the Forest Service that is not included in one of the above groups.

Region—A large geographic area containing units of the National Forest System.

National Forest System Special Designated Areas

National Forest Wilderness Areas—Areas designated by Congress as a part of the National Wilderness Preservation System.

National Forest Primitive Areas—Areas designated by the Chief of the USDA Forest Service as primitive areas. They are administered in the same manner as national wilderness areas, pending studies to determine suitability as a component of the National Wilderness Preservation System.

National Wild and Scenic River Areas—Areas designated by Congress as part of the National Wild and Scenic River System.

National Recreation Areas—Areas established by Congress for the purpose of assuring and implementing the protection and management of public outdoor recreation opportunities.

National Scenic--Research Area—Areas established by Congress to provide use and enjoyment of certain ocean headlands and to insure protection and encourage the study of the area for research and scientific purposes.

National Game Refuges and Wildlife Preserve Areas—Areas designated by Presidential Proclamation or by Congress for the protection of wildlife.

National Monument Areas—Areas including historic landmarks, historic and prehistoric structures, and other objects of historic or scientific interest, declared by Proclamation or by Congress as national monuments.

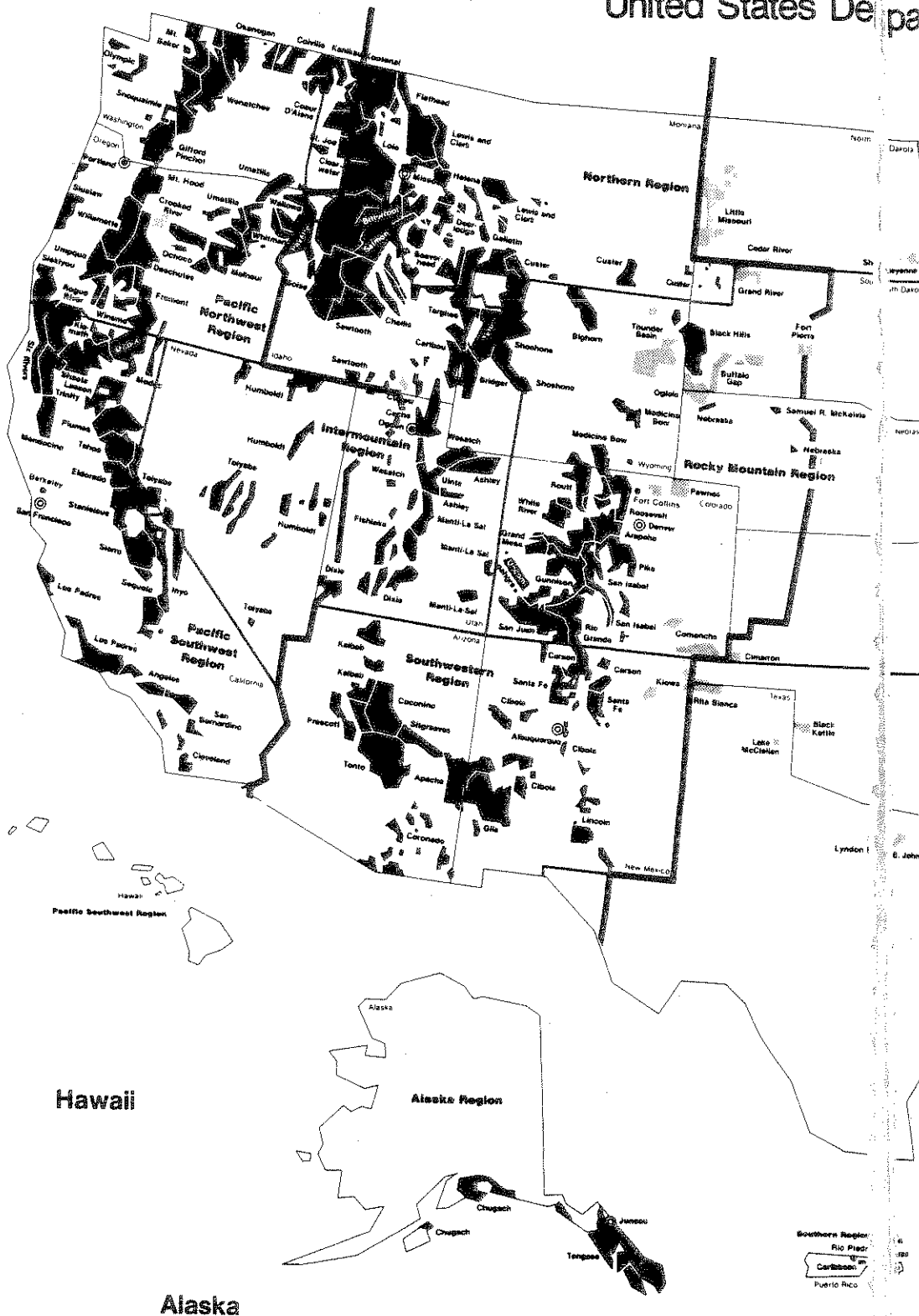
Abbreviations used in this booklet:

NF -- National Forest
NFS -- National Forest System
PU -- Purchase Unit
NGL -- National Grassland
LUP -- Land Utilization Project
EF -- Experimental Forest
ER -- Experimental Range
EA -- Experimental Area
OTH -- Other Area

Pacific

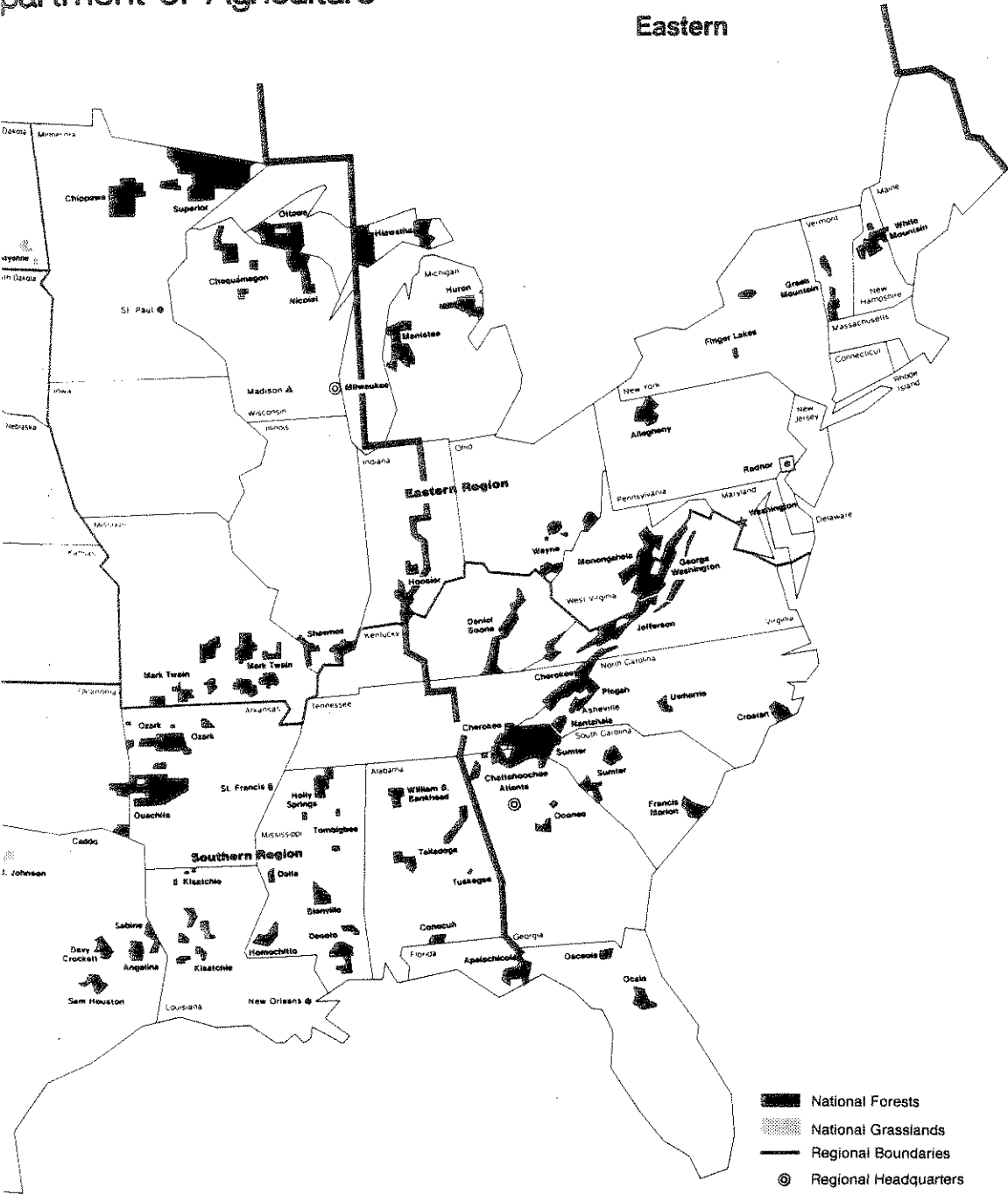
Mountain

The Forest United States Department of Agriculture



Forest Service
 Department of Agriculture

Eastern



Central








-  National Forests
-  National Grasslands
-  Regional Boundaries
-  Regional Headquarters
-  Forest and Range Experiment Station Headquarters
-  Forest Products Laboratory
-  State and Private Forestry Area Headquarters (In other Regions S. & P.F. activities are directed from Regional headquarters)



Table 1—National and Regional Areas Summary

| <i>Area kind</i> | <i>No. of units</i> | <i>Gross acreage</i> | <i>NFS acreage</i> | <i>Other acreage</i> |
|------------------------------------------------------|-------------------------|--------------------------|------------------------|--------------------------|
| National totals | | | | |
| National forests | 155 | 225,099,347 | 187,281,319 | 37,818,028 |
| National grasslands | 20 | 4,256,815 | 3,842,278 | 414,537 |
| Purchase units | 51 | 2,201,883 | 344,013 | 1,857,870 |
| Land utilization proj. | 8 | 2,833 | 2,833 | 0 |
| Research & exp. areas | 20 | 73,154 | 64,871 | 8,283 |
| Other areas | 32 | 110,214 | 109,622 | 592 |
| Total | 286 | 231,744,246 | 191,644,936 | 40,099,310 |
| Eastern regional totals (regions 8 and 9) | | | | |
| National forests | 52 | 44,742,848 | 24,511,903 | 20,230,945 |
| National grasslands | 2 | 184,099 | 38,182 | 145,917 |
| Purchase units | 35 | 2,042,150 | 335,663 | 1,706,487 |
| Land utilization proj. | 4 | 999 | 999 | 0 |
| Research & exp. areas | 14 | 12,556 | 4,273 | 8,283 |
| Other areas | 3 | 221 | 221 | 0 |
| Total | 110 | 46,982,873 | 24,891,241 | 22,091,632 |
| Western regional totals (regions 1 through 6) | | | | |
| National forests | 101 | 156,001,364 | 140,798,171 | 15,203,193 |
| National grasslands | 18 | 4,072,716 | 3,804,096 | 268,620 |
| Purchase units | 16 | 159,733 | 8,350 | 151,383 |
| Land utilization proj. | 4 | 1,834 | 1,834 | 0 |
| Research & exp. areas | 6 | 60,598 | 60,598 | 0 |
| Other areas | 29 | 109,993 | 109,401 | 592 |
| Total | 174 | 160,406,238 | 144,782,450 | 15,623,788 |
| Alaska region totals (region 10) | | | | |
| National forests | 2 | 24,355,135 | 21,971,245 | 2,383,890 |
| National grasslands | | 0 | 0 | 0 |
| Purchase units | | 0 | 0 | 0 |
| Land utilization proj. | | 0 | 0 | 0 |
| Research & exp. areas | | 0 | 0 | 0 |
| Other areas | | 0 | 0 | 0 |
| Total | 2 | 24,355,135 | 21,971,245 | 2,383,890 |

Table 2—Regional Areas Summary

| <i>Area kind</i> | <i>No. of units</i> | <i>Gross acreage</i> | <i>NFS acreage</i> | <i>Other acreage</i> |
|----------------------------------------|---------------------|----------------------|--------------------|----------------------|
| Northern Region (1) | | | | |
| National forests | 15 | 26,900,657 | 24,134,226 | 2,766,431 |
| National grasslands | 4 | 1,260,011 | 1,260,011 | 0 |
| Purchase units | 2 | 707 | 703 | 4 |
| Land utilization proj. | 1 | 240 | 240 | 0 |
| Research and exp. areas | 1 | 40 | 40 | 0 |
| Other areas | 3 | 157 | 157 | 0 |
| Total | 26 | 28,161,812 | 25,395,377 | 2,766,435 |
| Rocky Mountain Region (2) | | | | |
| National forests | 17 | 22,212,580 | 19,993,106 | 2,219,474 |
| National grasslands | 7 | 2,274,115 | 2,104,415 | 169,700 |
| Purchase units | | 0 | 0 | 0 |
| Land utilization proj. | | 0 | 0 | 0 |
| Research and exp. areas | 1 | 144 | 144 | 0 |
| Other areas | | 0 | 0 | 0 |
| Total | 25 | 24,486,839 | 22,097,665 | 2,389,174 |
| Southwestern Region (3) | | | | |
| National forests | 12 | 22,006,663 | 20,338,557 | 1,668,106 |
| National grasslands | 4 | 271,288 | 262,141 | 9,147 |
| Purchase units | | 0 | 0 | 0 |
| Land utilization proj. | 1 | 240 | 240 | 0 |
| Research and exp. areas | | 0 | 0 | 0 |
| Other Areas | 7 | 103,724 | 103,132 | 592 |
| Total | 24 | 22,381,915 | 20,704,070 | 1,677,845 |
| Intermountain Region (4) | | | | |
| National forests | 18 | 34,137,083 | 31,811,149 | 2,325,934 |
| National grasslands | 1 | 75,248 | 47,756 | 27,492 |
| Purchase units | | 0 | 0 | 0 |
| Land utilization proj. | | 0 | 0 | 0 |
| Research and exp. areas | 1 | 55,630 | 55,630 | 0 |
| Other areas | | 0 | 0 | 0 |
| Total | 20 | 34,267,961 | 31,914,535 | 2,353,426 |
| Pacific Southwestern Region (5) | | | | |
| National forests | 18 | 23,562,990 | 19,999,289 | 3,563,701 |
| National grasslands | 1 | 18,425 | 18,425 | 0 |
| Purchase units | 4 | 147,689 | 3,996 | 143,693 |
| Land utilization proj. | | 0 | 0 | 0 |
| Research and exp. areas | 3 | 4,784 | 4,784 | 0 |
| Other areas | 19 | 6,112 | 6,112 | 0 |
| Total | 45 | 23,740,000 | 20,032,606 | 3,707,394 |

Table 2—Regional Areas Summary
(Continued)

| <i>Area kind</i> | <i>No. of units</i> | <i>Gross acreage</i> | <i>NFS acreage</i> | <i>Other acreage</i> |
|----------------------------------------|-------------------------|--------------------------|------------------------|--------------------------|
| Pacific Northwestern Region (6) | | | | |
| National forests | 21 | 27,181,391 | 24,521,844 | 2,659,547 |
| National grasslands | 1 | 173,629 | 111,348 | 62,281 |
| Purchase units | 10 | 11,337 | 3,651 | 7,686 |
| Land utilization proj. | 2 | 1,354 | 1,354 | 0 |
| Research and exp. areas | | 0 | 0 | 0 |
| Other areas | | 0 | 0 | 0 |
| Total | 34 | 27,367,711 | 24,638,197 | 2,729,514 |
| Southern Region (8) | | | | |
| National forests | 35 | 23,699,116 | 12,681,248 | 11,017,868 |
| National grasslands | 2 | 184,099 | 38,182 | 145,917 |
| Purchase units | 15 | 1,161,385 | 190,932 | 970,453 |
| Land utilization proj. | 1 | 40 | 40 | 0 |
| Research and exp. areas | 8 | 228 | 228 | 0 |
| Other areas | | 0 | 0 | 0 |
| Total | 61 | 25,044,868 | 12,910,630 | 12,134,238 |
| Eastern Region (9) | | | | |
| National forests | 17 | 21,043,732 | 11,830,655 | 9,213,077 |
| National grasslands | | 0 | 0 | 0 |
| Purchase units | 20 | 880,765 | 144,731 | 736,034 |
| Land utilization proj. | 3 | 959 | 959 | 0 |
| Research and exp. areas | 6 | 12,328 | 4,045 | 8,283 |
| Other areas | 3 | 221 | 221 | 0 |
| Total | 49 | 21,938,005 | 11,980,611 | 9,957,394 |
| Alaska Region (10) | | | | |
| National forests | 2 | 24,355,135 | 21,971,245 | 2,383,890 |
| National grasslands | | 0 | 0 | 0 |
| Purchase units | | 0 | 0 | 0 |
| Land utilization proj. | | 0 | 0 | 0 |
| Research and exp. areas | | 0 | 0 | 0 |
| Other areas | | 0 | 0 | 0 |
| Total | 2 | 24,355,135 | 21,971,245 | 2,383,890 |

Table 3—Areas by Region

| <i>Region</i> <i>Unit name</i> | <i>No. of</i> <i>units</i> | <i>Gross</i> <i>acreage</i> | <i>NFS</i> <i>acreage</i> | <i>Other</i> <i>acreage</i> |
|------------------------------------|-------------------------------|--------------------------------|------------------------------|--------------------------------|
| Region 1 Northern | | | | |
| Beaverhead NF | | 2,198,806 | 2,128,767 | 70,039 |
| Bitterroot NF * | | 1,655,717 | 1,581,190 | 74,527 |
| Clearwater NF | | 1,723,797 | 1,680,629 | 43,168 |
| Coeur D'Alene NF | | 804,507 | 726,690 | 77,817 |
| Custer NF * | | 1,278,271 | 1,186,958 | 91,313 |
| Deerlodge NF | | 1,358,189 | 1,194,116 | 164,073 |
| Flathead NF | | 2,629,088 | 2,351,950 | 277,138 |
| Gallatin NF | | 2,151,171 | 1,800,770 | 350,401 |
| Helena NF | | 1,167,097 | 975,402 | 191,695 |
| Kaniksu NF * | | 1,835,339 | 1,619,669 | 215,670 |
| Kootenai NF * | | 2,145,273 | 1,824,090 | 321,183 |
| Lewis & Clark NF | | 1,999,230 | 1,862,289 | 136,941 |
| Lolo NF | | 2,619,868 | 2,110,992 | 508,876 |
| Nez Perce NF | | 2,258,542 | 2,224,088 | 34,454 |
| St. Joe NF | | 1,075,762 | 866,626 | 209,136 |
| National forest total | 15 | 26,900,657 | 24,134,226 | 2,766,431 |
| Denhigh PU | | 600 | 596 | 4 |
| Souris PU | | 107 | 107 | 0 |
| Purchase unit total | 2 | 707 | 703 | 4 |
| Cedar River NGL | | 6,717 | 6,717 | 0 |
| Grand River NGL | | 154,981 | 154,981 | 0 |
| Little Missouri NGL | | 1,028,045 | 1,028,045 | 0 |
| Sheyenne NGL | | 70,268 | 70,268 | 0 |
| National grasslands total | 4 | 1,260,011 | 1,260,011 | 0 |
| Northeast Wash. LUP | | 240 | 240 | 0 |
| Utilization proj. total | 1 | 240 | 240 | 0 |
| Denhigh EF | | 40 | 40 | 0 |
| Res. & exp. areas total | 1 | 40 | 40 | 0 |
| Aerial Fire Depot OTH | | 73 | 73 | 0 |
| Auto Repair OTH | | 13 | 13 | 0 |
| Missoula Equip. Ctr. OTH | | 71 | 71 | 0 |
| Other areas total | 3 | 157 | 157 | 0 |
| Region total | 26 | 28,161,812 | 25,395,377 | 2,766,435 |

* Unit is in two or more states.

Table 3—Areas by Region
(Continued)

| <i>Region Unit name</i> | <i>No. of units</i> | <i>Gross acreage</i> | <i>NFS acreage</i> | <i>Other acreage</i> |
|------------------------------------|-------------------------|--------------------------|------------------------|--------------------------|
| Region 2 Rocky Mountain | | | | |
| Arapaho NF | | 1,159,503 | 1,027,911 | 131,592 |
| Bighorn NF | | 1,115,161 | 1,107,671 | 7,490 |
| Black Hills NF * | | 1,531,735 | 1,246,865 | 284,870 |
| Grand Mesa NF | | 351,703 | 346,543 | 5,160 |
| Gunnison NF | | 1,766,945 | 1,665,356 | 101,589 |
| Medicine Bow NF | | 1,402,614 | 1,095,138 | 307,476 |
| Nebraska NF | | 229,600 | 141,549 | 88,051 |
| Pike NF | | 1,288,383 | 1,110,114 | 178,269 |
| Rio Grande NF | | 1,962,917 | 1,859,444 | 103,473 |
| Roosevelt NF | | 1,087,621 | 808,345 | 279,276 |
| Routt NF | | 1,247,366 | 1,125,568 | 121,798 |
| Samuel R. McKelvie NF | | 116,885 | 115,960 | 925 |
| San Isabel NF | | 1,245,349 | 1,117,458 | 127,891 |
| San Juan NF | | 2,107,564 | 1,877,629 | 229,935 |
| Shoshone NF | | 2,466,557 | 2,436,836 | 29,721 |
| Uncompahgre NF | | 1,044,475 | 944,820 | 99,655 |
| White River NF | | 2,088,202 | 1,965,899 | 122,303 |
| National forest total | 17 | 22,212,580 | 19,993,106 | 2,219,474 |
| Buffalo Gap NGL | | 679,525 | 597,178 | 82,347 |
| Cimarron NGL | | 116,319 | 108,175 | 8,144 |
| Comanche NGL | | 460,251 | 435,359 | 24,892 |
| Fort Pierre NGL | | 124,758 | 115,997 | 8,761 |
| Oglala NGL | | 95,863 | 94,480 | 1,383 |
| Pawnee NGL | | 214,328 | 193,060 | 21,268 |
| Thunder Basin NGL | | 583,071 | 560,166 | 22,905 |
| National grasslands total | 7 | 2,274,115 | 2,104,415 | 169,700 |
| Hastings Shelterbelt | | 144 | 144 | 0 |
| Res. & exp. areas total | 1 | 144 | 144 | 0 |
| Region total | 25 | 24,486,839 | 22,097,665 | 2,389,174 |

* Unit is in two or more states.

Table 3—Areas by Region
(Continued)

| <i>Region</i> <i>Unit name</i> | <i>No. of</i> <i>units</i> | <i>Gross</i> <i>acreage</i> | <i>NFS</i> <i>acreage</i> | <i>Other</i> <i>acreage</i> |
|-----------------------------------|-------------------------------|--------------------------------|------------------------------|--------------------------------|
| Region 3 Southwestern | | | | |
| Apache NF * | | 1,876,892 | 1,812,024 | 64,868 |
| Carson NF | | 1,490,468 | 1,391,485 | 98,983 |
| Cibola NF | | 2,103,528 | 1,630,871 | 472,657 |
| Coconino NF | | 2,010,766 | 1,846,090 | 164,676 |
| Coronado NF * | | 1,859,807 | 1,787,492 | 72,315 |
| Gila NF | | 2,797,628 | 2,708,323 | 89,305 |
| Kaibab NF | | 1,600,061 | 1,558,927 | 41,134 |
| Lincoln NF | | 1,271,064 | 1,103,629 | 167,435 |
| Prescott NF | | 1,407,611 | 1,238,797 | 168,814 |
| Santa Fe NF | | 1,734,800 | 1,569,687 | 165,113 |
| Sitgreaves NF | | 884,495 | 817,862 | 66,633 |
| Tonto NF | | 2,969,543 | 2,873,370 | 96,173 |
| National forest total | 12 | 22,006,663 | 20,338,557 | 1,668,106 |
| Black Kettle NGL | | 33,113 | 31,286 | 1,827 |
| Kiowa NGL | | 143,497 | 136,417 | 7,080 |
| McClelland Creek NGL | | 1,449 | 1,449 | 0 |
| Rita Blanca NGL | | 93,229 | 92,989 | 240 |
| National grasslands total | 4 | 271,288 | 262,141 | 9,147 |
| Cuba-Rio Puerco LUP | | 240 | 240 | 0 |
| Utilization proj. total | 1 | 240 | 240 | 0 |
| Baca Location No. 1 OTH | | 970 | 970 | 0 |
| Bruns Hospital Area OTH | | 9 | 7 | 2 |
| Carson OTH | | 100,550 | 100,000 | 550 |
| Cont. Divide TC OTH | | 66 | 66 | 0 |
| Ft. Bayard Mil. Res. OTH | | 2,118 | 2,078 | 40 |
| Ramon Vigil Grant OTH | | 6 | 6 | 0 |
| U.S. Army Reserve TC OTH | | 5 | 5 | 0 |
| Other areas total | 7 | 103,724 | 103,132 | 592 |
| Region Total | 24 | 22,381,915 | 20,704,070 | 1,677,845 |

* Unit is in two or more states.

Table 3—Areas by Region
(Continued)

| <i>Region Unit name</i> | <i>No. of units</i> | <i>Gross acreage</i> | <i>NFS acreage</i> | <i>Other acreage</i> |
|------------------------------------|-------------------------|--------------------------|------------------------|--------------------------|
| Region 4 Intermountain | | | | |
| Ashley NF * | | 1,405,089 | 1,384,132 | 20,957 |
| Boise NF | | 2,958,665 | 2,652,691 | 305,974 |
| Bridger NF | | 1,744,705 | 1,733,628 | 11,077 |
| Cache NF * | | 1,216,784 | 675,447 | 541,337 |
| Caribou NF * | | 1,085,962 | 986,969 | 98,993 |
| Challis NF | | 2,488,105 | 2,464,521 | 23,584 |
| Dixie NF | | 1,967,190 | 1,883,981 | 83,209 |
| Fishlake NF | | 1,539,737 | 1,433,712 | 106,025 |
| Humboldt NF | | 2,618,165 | 2,480,269 | 137,896 |
| Manti-La Sal NF * | | 1,338,066 | 1,265,530 | 72,536 |
| Payette NF | | 2,424,892 | 2,323,225 | 101,667 |
| Salmon NF | | 1,795,240 | 1,772,129 | 23,111 |
| Sawtooth NF * | | 1,894,778 | 1,803,242 | 91,536 |
| Targhee NF * | | 1,688,780 | 1,643,696 | 45,084 |
| Teton NF | | 1,694,531 | 1,666,293 | 28,238 |
| Toiyabe NF * | | 3,365,112 | 3,223,950 | 141,162 |
| Toiyabe Special Area | | 880,522 | 656,709 | 223,813 |
| Uinta NF | | 958,258 | 875,080 | 83,178 |
| Wasatch NF * | | 1,072,502 | 885,945 | 186,557 |
| National forest total | 18 | 34,137,083 | 31,811,149 | 2,325,934 |
| Curlew NGL | | 75,248 | 47,756 | 27,492 |
| National grasslands total | 1 | 75,248 | 47,756 | 27,492 |
| Desert Range Exp. Sta. | | 55,630 | 55,630 | 0 |
| Res. & exp. areas total | 1 | 55,630 | 55,630 | 0 |
| Region total | 20 | 34,267,961 | 31,914,535 | 2,353,426 |

* Unit is in two or more states.

Table 3—Areas by Region
(Continued)

| Region Unit name | No. of units | Gross acreage | NFS acreage | Other acreage |
|------------------------------------|-----------------|-------------------|-------------------|------------------|
| Region 5 California | | | | |
| Angeles NF | | 693,667 | 654,528 | 39,139 |
| Cleveland NF | | 566,850 | 423,038 | 143,812 |
| Eldorado NF * | | 884,688 | 677,508 | 207,180 |
| Inyo NF * | | 2,003,110 | 1,901,016 | 102,094 |
| Inyo Special Area | | 45,345 | 45,345 | 0 |
| Klamath NF * | | 1,913,264 | 1,708,937 | 204,327 |
| Lassen NF | | 1,374,945 | 1,060,409 | 314,536 |
| Los Padres NF | | 1,962,743 | 1,755,118 | 207,625 |
| Mendocino NF | | 1,079,971 | 886,048 | 193,923 |
| Modoc NF | | 1,979,327 | 1,663,536 | 315,791 |
| Plumas NF | | 1,400,895 | 1,171,604 | 229,291 |
| San Bernardino NF | | 818,999 | 670,366 | 148,633 |
| Sequoia NF | | 1,192,680 | 1,142,317 | 50,363 |
| Shasta NF | | 1,634,896 | 1,160,476 | 474,420 |
| Sierra NF | | 1,412,801 | 1,311,886 | 100,915 |
| Six Rivers NF | | 1,118,247 | 989,022 | 129,225 |
| Stanislaus NF | | 1,090,039 | 898,099 | 191,940 |
| Tahoe NF | | 1,211,425 | 836,359 | 375,066 |
| Trinity NF | | 1,179,098 | 1,043,677 | 135,421 |
| National forest total | 18 | 23,562,990 | 19,999,289 | 3,563,701 |
| Eldorado PU | | 180 | 180 | 0 |
| Guatay Mtn. PU | | 522 | 522 | 0 |
| Northern Redwood PU | | 145,290 | 1,597 | 143,693 |
| Sur Sur PU | | 1,697 | 1,697 | 0 |
| Purchase unit total | 4 | 147,689 | 3,996 | 143,693 |
| Butte Valley NGL | | 18,425 | 18,425 | 0 |
| National grasslands total | 1 | 18,425 | 18,425 | 0 |
| Fire Res. Lab. EA | | 10 | 10 | 0 |
| Inst. Forest Genetics EA | | 194 | 194 | 0 |
| San Joaquin EA | | 4,580 | 4,580 | 0 |
| Res. & exp. areas total | 3 | 4,784 | 4,784 | 0 |
| Angeles OTH | | 468 | 468 | 0 |
| Cleveland OTH | | 16 | 16 | 0 |
| Eldorado OTH | | 1,683 | 1,683 | 0 |
| Humboldt Nursery OTH | | 223 | 223 | 0 |
| Inyo OTH | | 9 | 9 | 0 |
| Klamath OTH | | 716 | 716 | 0 |

* Unit is in two or more states.

Table 3-Areas by Region
(Continued)

| <i>Region</i> <i>Unit name</i> | <i>No. of</i> <i>units</i> | <i>Gross</i> <i>acreage</i> | <i>NFS</i> <i>acreage</i> | <i>Other</i> <i>acreage</i> |
|-----------------------------------|-------------------------------|--------------------------------|------------------------------|--------------------------------|
| Region 5 California | | | | |
| Lassen OTH | | 267 | 267 | 0 |
| Los Padres OTH | | 504 | 504 | 0 |
| Mendocino OTH | | 12 | 12 | 0 |
| Modoc OTH | | 95 | 95 | 0 |
| Plant Intro. Sta. OTH | | 209 | 209 | 0 |
| Plumas OTH | | 521 | 521 | 0 |
| San Bernardino OTH | | 707 | 707 | 0 |
| Sequoia OTH | | 29 | 29 | 0 |
| Shasta OTH | | 84 | 84 | 0 |
| Sierra OTH | | 134 | 134 | 0 |
| Stanislaus OTH | | 279 | 279 | 0 |
| Tahoe OTH | | 123 | 123 | 0 |
| Trinity OTH | | 33 | 33 | 0 |
| Other areas total | 19 | 6,112 | 6,112 | 0 |
| Region total | 45 | 23,740,000 | 20,032,606 | 3,707,394 |

* Unit is in two or more states.

Table 3—Areas by Region
(Continued)

| Region Unit name | No. of units | Gross acreage | NFS acreage | Other acreage |
|-----------------------------------|-----------------|-------------------|-------------------|------------------|
| Region 6 Pacific Northwest | | | | |
| Colville NF | | 1,030,706 | 953,716 | 76,990 |
| Deschutes NF | | 1,852,810 | 1,605,695 | 247,115 |
| Fremont NF | | 1,714,693 | 1,201,196 | 513,497 |
| Gifford Pinchot NF | | 1,401,425 | 1,311,661 | 89,764 |
| Malheur NF | | 1,541,086 | 1,465,400 | 75,686 |
| Mt. Baker NF | | 1,314,402 | 1,284,967 | 29,435 |
| Mt. Hood NF | | 1,116,602 | 1,066,548 | 50,054 |
| Ochoco NF | | 979,089 | 851,095 | 127,994 |
| Okanogan NF | | 1,536,959 | 1,500,892 | 36,067 |
| Olympic NF | | 692,842 | 627,931 | 64,911 |
| Quinault Spec Mgmt Area | | 5,460 | 5,460 | 0 |
| Rogue River NF * | | 685,958 | 629,205 | 56,753 |
| Siskiyou NF * | | 1,164,003 | 1,094,666 | 69,337 |
| Siuslaw NF | | 835,829 | 631,435 | 204,394 |
| Snoqualmie NF | | 1,562,635 | 1,227,106 | 335,529 |
| Umatilla NF * | | 1,512,802 | 1,406,225 | 106,577 |
| Umpqua NF | | 1,028,870 | 984,601 | 44,269 |
| Wallowa NF * | | 1,079,277 | 999,604 | 79,673 |
| Wenatchee NF | | 1,913,506 | 1,683,603 | 229,903 |
| Whitman NF | | 1,317,970 | 1,266,938 | 51,032 |
| Willamette NF | | 1,797,130 | 1,683,439 | 113,691 |
| Winema NF | | 1,097,337 | 1,040,461 | 56,876 |
| National forest total | 21 | 27,181,391 | 24,521,844 | 2,659,547 |
| Bogachiel PU | | 951 | 807 | 144 |
| Brazier PU | | 320 | 220 | 100 |
| Fifteenmile Creek PU | | 594 | 555 | 39 |
| Gold Basin PU | | 80 | 80 | 0 |
| Golden Phoenix PU | | 274 | 274 | 0 |
| Illabot Creek PU | | 1,151 | 140 | 1,011 |
| Leeds Island PU | | 329 | 0 | 329 |
| Mt. Hood PU | | 980 | 354 | 626 |
| Skagit PU | | 820 | 579 | 241 |
| Yachats PU | | 5,838 | 642 | 5,196 |
| Purchase unit total | 10 | 11,337 | 3,651 | 7,686 |
| Crooked River NGL | | 173,629 | 111,348 | 62,281 |
| National grasslands total | 1 | 173,629 | 111,348 | 62,281 |
| Northeast Wash. LUP | | 498 | 498 | 0 |
| Western Oregon LUP | | 856 | 856 | 0 |
| Utilization proj. total | 2 | 1,354 | 1,354 | 0 |
| Region total | 34 | 27,367,711 | 24,638,197 | 2,729,514 |

* Unit is in two or more states.

Table 3—Areas by Region
(Continued)

| <i>Region</i> <i>Unit name</i> | <i>No. of</i> <i>units</i> | <i>Gross</i> <i>acreage</i> | <i>NFS</i> <i>acreage</i> | <i>Other</i> <i>acreage</i> |
|-----------------------------------|-------------------------------|--------------------------------|------------------------------|--------------------------------|
| Region 8 Southern | | | | |
| Angelina NF | | 402,231 | 153,176 | 249,055 |
| Apalachicola NF | | 632,890 | 565,465 | 67,425 |
| Bienville NF | | 382,821 | 178,446 | 204,375 |
| Caribbean NF | | 55,665 | 27,831 | 27,834 |
| Chattahoochee NF | | 1,515,885 | 749,317 | 766,568 |
| Cherokee NF * | | 1,204,847 | 633,483 | 571,364 |
| Choctawhatchee NF | | 1,152 | 1,152 | 0 |
| Conecuh NF | | 171,177 | 83,859 | 87,318 |
| Croatan NF | | 308,234 | 159,586 | 148,648 |
| Daniel Boone NF | | 1,360,692 | 546,446 | 814,246 |
| Davy Crockett NF | | 394,200 | 160,567 | 233,633 |
| De Soto NF | | 796,072 | 505,510 | 290,562 |
| Delta NF | | 118,150 | 60,015 | 58,135 |
| Francis Marion NF | | 414,700 | 251,622 | 163,078 |
| George Washington NF * | | 1,795,085 | 1,064,562 | 730,523 |
| Holly Springs NF | | 519,943 | 155,076 | 364,867 |
| Homochitto NF | | 373,497 | 190,817 | 182,680 |
| Jefferson NF * | | 1,670,845 | 716,073 | 954,772 |
| Kisatchie NF | | 1,022,373 | 602,806 | 419,567 |
| Nantahala NF | | 1,349,000 | 527,486 | 821,514 |
| Ocala NF | | 430,446 | 383,224 | 47,222 |
| Oconee NF | | 260,884 | 115,227 | 145,657 |
| Osceola NF | | 190,932 | 157,883 | 33,049 |
| Ouachita NF * | | 2,385,093 | 1,651,814 | 733,279 |
| Ozark NF | | 1,497,000 | 1,133,567 | 363,433 |
| Pisgah NF | | 1,076,511 | 504,787 | 571,724 |
| Sabine NF | | 442,705 | 160,656 | 282,049 |
| Sam Houston NF | | 491,800 | 162,881 | 328,919 |
| St. Francis NF | | 29,729 | 21,201 | 8,528 |
| Sumter NF | | 960,805 | 360,386 | 600,419 |
| Talladega NF | | 740,295 | 387,423 | 352,872 |
| Tombigbee NF | | 119,155 | 66,874 | 52,281 |
| Tuskegee NF | | 15,628 | 11,092 | 4,536 |
| Uwharrie NF | | 219,757 | 50,189 | 169,568 |
| William B. Bankhead NF | | 348,917 | 180,749 | 168,168 |
| National forest total | 35 | 23,699,116 | 12,681,248 | 11,017,868 |

* Unit is in two or more states.

Table 3—Areas by Region
(Continued)

| <i>Region</i> <i>Unit name</i> | <i>No. of</i> <i>units</i> | <i>Gross</i> <i>acreage</i> | <i>NFS</i> <i>acreage</i> | <i>Other</i> <i>acreage</i> |
|------------------------------------|-------------------------------|--------------------------------|------------------------------|--------------------------------|
| Region 8 Southern | | | | |
| Bayou Beouf PU | | 2,264 | 980 | 1,284 |
| Chattahoochee PU | | 69,302 | 195 | 69,107 |
| Cherokee PU | | 7,712 | 325 | 7,387 |
| De Soto PU | | 240 | 240 | 0 |
| Jefferson PU | | 1,145 | 0 | 1,145 |
| Nantahala PU | | 17,027 | 737 | 16,290 |
| Nekoosa PU | | 674 | 91 | 583 |
| Ocmulgee PU | | 10,000 | 250 | 9,750 |
| Ouachita PU | | 1,442 | 1,442 | 0 |
| Ozark PU | | 7,115 | 3,263 | 3,852 |
| Pinhook PU | | 145,000 | 34,800 | 110,200 |
| Redbird PU | | 686,399 | 144,556 | 541,843 |
| Talladega PU | | 11,706 | 0 | 11,706 |
| Tates Hell-New River PU | | 6,863 | 4,053 | 2,810 |
| Yadkin PU | | 194,496 | 0 | 194,496 |
| Purchase unit total | 15 | 1,161,385 | 190,932 | 970,453 |
| Caddo NGL | | 68,661 | 17,873 | 50,788 |
| Lyndon B. Johnson NGL | | 115,438 | 20,309 | 95,129 |
| National grasslands total | 2 | 184,099 | 38,182 | 145,917 |
| Pea River LUP | | 40 | 40 | 0 |
| Utilization proj. total | 1 | 40 | 40 | 0 |
| Estate Thomas EF | | 147 | 147 | 0 |
| Forest Hydro. Lab. EA | | 15 | 15 | 0 |
| Forest Sci. GA Lab. EA | | 4 | 4 | 0 |
| Forest Sci. MS Lab. EA | | 7 | 7 | 0 |
| Forest Sci. MS Lab. EA | | 10 | 10 | 0 |
| Forest Sci. NC Lab. EA | | 27 | 27 | 0 |
| Silv. Watershed Lab. EA | | 15 | 15 | 0 |
| So. Hardwoods Lab. EA | | 3 | 3 | 0 |
| Res. & exp. areas total | 8 | 228 | 228 | 0 |
| Region total | 61 | 25,044,868 | 12,910,630 | 12,134,238 |

* Unit is in two or more states.

Table 3—Areas by Region
(Continued)

| <i>Region Unit name</i> | <i>No. of units</i> | <i>Gross acreage</i> | <i>NFS acreage</i> | <i>Other acreage</i> |
|--------------------------------|-------------------------|--------------------------|------------------------|--------------------------|
| Region 9 Eastern | | | | |
| Allegheny NF | | 742,693 | 513,021 | 229,672 |
| Chequamegon NF | | 1,049,540 | 858,536 | 191,004 |
| Chippewa NF | | 1,599,660 | 666,118 | 933,542 |
| Finger Lakes NF | | 15,825 | 15,825 | 0 |
| Green Mountain NF | | 815,000 | 358,790 | 456,210 |
| Hiawatha NF | | 1,294,642 | 894,783 | 399,859 |
| Hoosier NF | | 644,129 | 194,032 | 450,097 |
| Huron NF | | 694,057 | 433,382 | 260,675 |
| Manistee NF | | 1,331,671 | 535,343 | 796,328 |
| Mark Twain NF | | 3,012,466 | 1,492,289 | 1,520,177 |
| Monongahela NF | | 1,650,951 | 896,820 | 754,131 |
| Nicolet NF | | 973,402 | 661,889 | 311,513 |
| Ottawa NF | | 1,559,906 | 983,012 | 576,894 |
| Shawnee NF | | 714,890 | 266,963 | 447,927 |
| Superior NF | | 3,260,630 | 2,091,897 | 1,168,733 |
| Wayne NF | | 832,147 | 226,028 | 606,119 |
| White Mountain NF * | | 852,123 | 741,927 | 110,196 |
| National forest total | 17 | 21,043,732 | 11,830,655 | 9,213,077 |
| Allegheny PU | | 141 | 141 | 0 |
| Alpena S.F. PU | | 120 | 120 | 0 |
| Dolly Sods North PU | | 6,169 | 6,169 | 0 |
| Gory Hole Cave PU | | 20 | 20 | 0 |
| Green Mountain PU | | 499 | 499 | 0 |
| Hoosier PU | | 212 | 212 | 0 |
| Huron PU | | 3,480 | 3,480 | 0 |
| Kabetogama PU | | 519,222 | 68,072 | 451,150 |
| Kincaid PU | | 1,374 | 1,279 | 95 |
| Manistee PU | | 656 | 0 | 656 |
| Mark Twain PU | | 47,658 | 909 | 46,749 |
| Military Hill PU | | 3,458 | 1,494 | 1,964 |
| Monongahela PU | | 22,639 | 5,986 | 16,653 |
| North Ewen PU | | 1,339 | 926 | 413 |
| Paynesville PU | | 2,470 | 1,758 | 712 |
| Pigeon River PU | | 87,290 | 11,153 | 76,137 |
| Shawnee PU | | 125,221 | 8,424 | 116,797 |
| South Ewen PU | | 2,535 | 1,594 | 941 |
| Wayne PU | | 1,843 | 1,027 | 816 |
| White Mountain PU * | | 54,419 | 31,468 | 22,951 |
| Purchase unit total | 20 | 880,765 | 144,731 | 736,034 |
| Au Sable LUP | | 2 | 2 | 0 |
| No. Musk. Sand Dune LUP | | 397 | 397 | 0 |
| So. Musk. Sand Dune LUP | | 560 | 560 | 0 |
| Utilization proj. total | 3 | 959 | 959 | 0 |

* Unit is in two or more states.

Table 3--Areas by Region
(Continued)

| <i>Region Unit name</i> | <i>No. of units</i> | <i>Gross acreage</i> | <i>NFS acreage</i> | <i>Other acreage</i> |
|-----------------------------|-------------------------|--------------------------|------------------------|--------------------------|
| Region 9 Eastern | | | | |
| Forest I&D CN Lab. EA | | 24 | 24 | 0 |
| Forest I&D OH Lab. EA | | 184 | 184 | 0 |
| Forest Prod. Mkt. Lab. EA | | 97 | 97 | 0 |
| Forest Prod. Lab. EA | | 39 | 39 | 0 |
| Massabesic Exp. Forest | | 11,977 | 3,694 | 8,283 |
| No. Hardwoods Lab. EA | | 7 | 7 | 0 |
| Res. & exp. areas total | 6 | 12,328 | 4,045 | 8,283 |
| Monongahela OTH | | 109 | 109 | 0 |
| Pinchot Inst. OTH | | 102 | 102 | 0 |
| Shawnee OTH | | 10 | 10 | 0 |
| Other areas total | 3 | 221 | 221 | 0 |
| Region total | 49 | 21,938,005 | 11,980,611 | 9,957,394 |
| | | | | |
| Region 10 Alaska | | | | |
| Chugach NF | | 6,908,540 | 5,335,167 | 1,573,373 |
| Tongass NF | | 17,446,595 | 16,636,078 | 810,517 |
| National forest total | 2 | 24,355,135 | 21,971,245 | 2,383,890 |
| Region total | 2 | 24,355,135 | 21,971,245 | 2,383,890 |

* Unit is in two or more states.

Table 4—Areas by State

| <i>State</i> | <i>Unit name</i> | <i>Region</i> | <i>No. of units</i> | <i>Gross acreage</i> | <i>NFS acreage</i> | <i>Other acreage</i> |
|----------------|--------------------------------|---------------|---------------------|----------------------|--------------------|----------------------|
| | <i>Headquarters name</i> | | | | | |
| Alabama | | | | | | |
| | Conecuh NF | | | 171,177 | 83,859 | 87,318 |
| | Montgomery, AL | 8 | | | | |
| | Talladega NF | | | 740,295 | 387,423 | 352,872 |
| | Montgomery, AL | 8 | | | | |
| | Tuskegee NF | | | 15,628 | 11,092 | 4,536 |
| | Montgomery, AL | 8 | | | | |
| | William B. Bankhead NF | | | 348,917 | 180,749 | 168,168 |
| | Montgomery, AL | 8 | | | | |
| | National forest total | | 4 | 1,276,017 | 663,123 | 612,894 |
| | Talladega PU | | | 11,706 | 0 | 11,706 |
| | Montgomery, AL | 8 | | | | |
| | Purchase unit total | | 1 | 11,706 | 0 | 11,706 |
| | Pea River LUP | | | 40 | 40 | 0 |
| | Montgomery, AL | 8 | | | | |
| | Utilization proj. total | | 1 | 40 | 40 | 0 |
| | State total | | 6 | 1,287,763 | 663,163 | 624,600 |
| Alaska | | | | | | |
| | Chugach NF | | | 6,908,540 | 5,335,167 | 1,573,373 |
| | Anchorage, AK | 10 | | | | |
| | Tongass NF | | | 17,446,595 | 16,636,078 | 810,517 |
| | Sitka, AK | 10 | | | | |
| | National forest total | | 2 | 24,355,135 | 21,971,245 | 2,383,890 |
| | State total | | 2 | 24,355,135 | 21,971,245 | 2,383,890 |
| Arizona | | | | | | |
| | Apache NF * | | | 1,226,673 | 1,197,822 | 28,851 |
| | Springerville, AZ | 3 | | | | |
| | Coconino NF | | | 2,010,766 | 1,846,090 | 164,676 |
| | Flagstaff, AZ | 3 | | | | |
| | Coronado NF * | | | 1,788,266 | 1,718,556 | 69,710 |
| | Tucson, AZ | 3 | | | | |
| | Kaibab NF | | | 1,600,061 | 1,558,927 | 41,134 |
| | Williams, AZ | 3 | | | | |
| | Prescott NF | | | 1,407,611 | 1,238,797 | 168,814 |
| | Prescott, AZ | 3 | | | | |

* Unit is in two or more states.

Table 4—Areas by State
(Continued)

| State | Unit name Headquarters name | Region | No. of units | Gross acreage | NFS acreage | Other acreage |
|---------------------|--------------------------------|--------|-----------------|------------------|----------------|------------------|
| Arizona | Sitgreaves NF | | | 884,495 | 817,862 | 66,633 |
| | Springerville, AZ | 3 | | 2,969,543 | 2,873,370 | 96,173 |
| | Tonto NF | | | | | |
| | Phoenix, AZ | 3 | | 11,887,415 | 11,251,424 | 635,991 |
| | National forest total | | 7 | 11,887,415 | 11,251,424 | 635,991 |
| | State total | | 7 | 11,887,415 | 11,251,424 | 635,991 |
| Arkansas | Ouachita NF * | | | 1,968,503 | 1,394,419 | 574,084 |
| | Hot Springs NP, AR | 8 | | 1,497,000 | 1,133,567 | 363,433 |
| | Ozark NF | | | | | |
| | Russellville, AR | 8 | | 29,729 | 21,201 | 8,528 |
| | St. Francis NF | | | | | |
| | Russellville, AR | 8 | | 3,495,232 | 2,549,187 | 946,045 |
| | National forest total | | 3 | 3,495,232 | 2,549,187 | 946,045 |
| | Ouachita PU | | | 1,442 | 1,442 | 0 |
| | Hot Springs, AR | 8 | | 7,115 | 3,263 | 3,852 |
| | Ozark PU | | | | | |
| Russellville, AR | 8 | | 8,557 | 4,705 | 3,852 | |
| Purchase unit total | | 2 | 8,557 | 4,705 | 3,852 | |
| | State total | | 5 | 3,503,789 | 2,553,892 | 949,897 |
| California | Angeles NF | | | 693,667 | 654,528 | 39,139 |
| | Pasadena, CA | 5 | | 566,850 | 423,038 | 143,812 |
| | Cleveland NF | | | | | |
| | San Diego, CA | 5 | | 884,635 | 677,455 | 207,180 |
| | Eldorado NF * | | | | | |
| | Placerville, CA | 5 | | 1,940,762 | 1,840,360 | 100,402 |
| | Inyo NF * | | | | | |
| | Bishop, CA | 5 | | 1,886,725 | 1,682,603 | 204,122 |
| | Klamath NF * | | | | | |
| | Yreka, CA | 5 | | 1,374,945 | 1,060,409 | 314,536 |
| | Lassen NF | | | | | |
| | Susanville, CA | 5 | | 1,962,743 | 1,755,118 | 207,625 |
| | Los Padres NF | | | | | |
| Goleta, CA | 5 | | 1,079,971 | 886,048 | 193,923 | |
| Mendocino NF | | | | | | |
| Willows, CA | 5 | | 1,979,327 | 1,663,536 | 315,791 | |
| Modoc NF | | | | | | |
| Alturas, CA | 5 | | | | | |

* Unit is in two or more states.

Table 4—Areas by State
(Continued)

| State | Unit name Headquarters name | Region | No. of units | Gross acreage | NFS acreage | Other acreage |
|------------|---------------------------------|--------|-----------------|-------------------|-------------------|------------------|
| California | | | | | | |
| | Plumas NF | | | 1,400,895 | 1,171,604 | 229,791 |
| | Quincy, CA | 5 | | | | |
| | Rogue River NF * | | | 61,031 | 53,796 | 7,235 |
| | Medford, OR | 6 | | | | |
| | San Bernardino NF | | | 818,999 | 670,366 | 148,633 |
| | San Bernardino, CA | 5 | | | | |
| | Sequoia NF | | | 1,192,680 | 1,142,317 | 50,363 |
| | Porterville, CA | 5 | | | | |
| | Shasta NF | | | 1,634,896 | 1,160,476 | 474,420 |
| | Redding, CA | 5 | | | | |
| | Sierra NF | | | 1,412,801 | 1,311,886 | 100,915 |
| | Fresno, CA | 5 | | | | |
| | Siskiyou NF * | | | 39,574 | 33,260 | 6,314 |
| | Grants Pass, OR | 6 | | | | |
| | Six Rivers NF | | | 1,118,247 | 989,022 | 129,225 |
| | Eureka, CA | 5 | | | | |
| | Stanislaus NF | | | 1,090,039 | 898,099 | 191,940 |
| | Sonora, CA | 5 | | | | |
| | Tahoe NF | | | 1,211,425 | 836,359 | 375,066 |
| | Nevada City, CA | 5 | | | | |
| | Toiyabe NF * | | | 696,232 | 648,413 | 47,819 |
| | Reno, NV | 4 | | | | |
| | Trinity NF | | | 1,179,098 | 1,043,677 | 135,421 |
| | Redding, CA | 5 | | | | |
| | National forest total | | 21 | 24,225,542 | 20,602,370 | 3,623,172 |
| | Eldorado PU | | | 180 | 180 | 0 |
| | Placerville, CA | 5 | | | | |
| | Guatay Mtn PU | | | 522 | 522 | 0 |
| | San Diego, CA | 5 | | | | |
| | Northern Redwood PU | | | 145,290 | 1,597 | 143,693 |
| | Eureka, CA | 5 | | | | |
| | Sur Sur PU | | | 1,697 | 1,697 | 0 |
| | Goleta, CA | 5 | | | | |
| | Purchase unit total | | 4 | 147,689 | 3,996 | 143,693 |
| | Butte Valley NGL | | | 18,425 | 18,425 | 0 |
| | Yreka, CA | 5 | | | | |
| | National grassland total | | 1 | 18,425 | 18,425 | 0 |

* Unit is in two or more states.

Table 4—Areas by State
(Continued)

| State | Unit name Headquarters name | Region | No. of units | Gross acreage | NFS acreage | Other acreage |
|-----------------|--------------------------------|--------|-----------------|------------------|----------------|------------------|
| California | Fire Res. Lab. EA | | | 9 | 9 | 0 |
| | Riverside, CA | 5 | | | | |
| | Inst. Forest Genetics EA | | | 194 | 194 | 0 |
| | Placerville, CA | 5 | | | | |
| | San Joaquin EA | | | 4,580 | 4,580 | 0 |
| | O'Neals, CA | 5 | | | | |
| | Res. & exp. areas total | | 3 | 4,783 | 4,783 | 0 |
| | Angeles OTH | | | 468 | 468 | 0 |
| | Pasadena, CA | 5 | | | | |
| | Cleveland OTH | | | 16 | 16 | 0 |
| | San Diego, CA | 5 | | | | |
| | Eldorado OTH | | | 1,683 | 1,683 | 0 |
| | Placerville, CA | 5 | | | | |
| | Humboldt Nurs. Site OTH | | | 223 | 223 | 0 |
| | Eureka, CA | 5 | | | | |
| | Inyo OTH | | | 9 | 9 | 0 |
| | Bishop, CA | 5 | | | | |
| | Klamath OTH | | | 716 | 716 | 0 |
| | Yreka, CA | 5 | | | | |
| | Lassen OTH | | | 267 | 267 | 0 |
| | Susanville, CA | 5 | | | | |
| | Los Padres OTH | | | 504 | 504 | 0 |
| | Santa Barbara, CA | 5 | | | | |
| | Mendocino OTH | | | 12 | 12 | 0 |
| | Willows, CA | 5 | | | | |
| | Modoc OTH | | | 95 | 95 | 0 |
| | Alturas, CA | 5 | | | | |
| | Plant Intro. Station OTH | | | 209 | 209 | 0 |
| | Willows, CA | 5 | | | | |
| | Plumas OTH | | | 521 | 521 | 0 |
| | Quincy, CA | 5 | | | | |
| | San Bernardino OTH | | | 707 | 707 | 0 |
| | San Bernardino, CA | 5 | | | | |
| Sequoia OTH | | | 29 | 29 | 0 | |
| Porterville, CA | 5 | | | | | |
| Shasta OTH | | | 84 | 84 | 0 | |
| Redding, CA | 5 | | | | | |
| Sierra OTH | | | 134 | 134 | 0 | |
| Fresno, CA | 5 | | | | | |
| Stanislaus OTH | | | 279 | 279 | 0 | |
| Sonora, CA | 5 | | | | | |

* Unit is in two or more states.

Table 4—Areas by State
(Continued)

| State | Unit name Headquarters name | Region | No. of units | Gross acreage | NFS acreage | Other acreage |
|-------------------|---------------------------------|--------|-----------------|-------------------|-------------------|------------------|
| California | | | | | | |
| | Tahoe OTH | | | 123 | 123 | 0 |
| | Nevada City, CA | 5 | | | | |
| | Trinity OTH | | | 33 | 33 | 0 |
| | Redding, CA | 5 | | | | |
| | Other areas total | | 19 | 6,112 | 6,112 | 0 |
| | State total | | 48 | 24,402,551 | 20,635,686 | 3,766,865 |
| Colorado | | | | | | |
| | Arapaho NF | | | 1,159,503 | 1,027,911 | 131,592 |
| | Fort Collins, CO | 2 | | | | |
| | Grand Mesa NF | | | 351,703 | 346,543 | 5,160 |
| | Delta, CO | 2 | | | | |
| | Gunnison NF | | | 1,766,945 | 1,665,356 | 101,589 |
| | Delta, CO | 2 | | | | |
| | Manti-La Sal NF * | | | 27,145 | 27,105 | 40 |
| | Price, UT | 4 | | | | |
| | Pike NF | | | 1,288,383 | 1,110,114 | 178,269 |
| | Pueblo, CO | 2 | | | | |
| | Rio Grande NF | | | 1,962,917 | 1,859,444 | 103,473 |
| | Monte Vista, CO | 2 | | | | |
| | Roosevelt NF | | | 1,087,621 | 808,345 | 279,276 |
| | Fort Collins, CO | 2 | | | | |
| | Routt NF | | | 1,247,366 | 1,125,568 | 121,798 |
| | Steamboat Springs, CO | 2 | | | | |
| | San Isabel NF | | | 1,245,349 | 1,117,458 | 127,891 |
| | Pueblo, CO | 2 | | | | |
| | San Juan NF | | | 2,107,564 | 1,877,629 | 229,935 |
| | Durango, CO | 2 | | | | |
| | Uncompahgre NF | | | 1,044,475 | 944,820 | 99,655 |
| | Delta, CO | 2 | | | | |
| | White River NF | | | 2,088,202 | 1,965,899 | 122,303 |
| | Glenwood Springs, CO | 2 | | | | |
| | National forest total | | 12 | 15,377,173 | 13,876,192 | 1,500,981 |
| | Comanche NGL | | | 460,251 | 435,359 | 24,892 |
| | Pueblo, CO | 2 | | | | |
| | Pawnee NGL | | | 214,328 | 193,060 | 21,268 |
| | Fort Collins, CO | 2 | | | | |
| | National grassland total | | 2 | 674,579 | 628,419 | 46,160 |
| | State total | | 14 | 16,051,752 | 14,504,611 | 1,547,141 |

* Unit is in two or more states.

Table 4—Areas by State
(Continued)

| State | Unit name Headquarters name | Region | No. of units | Gross acreage | NFS acreage | Other acreage |
|--------------------|--------------------------------------------|--------|-----------------|------------------|----------------|------------------|
| Connecticut | | | | | | |
| | Forest I&D CN Lab. EA Radnor, PA | 9 | | 24 | 24 | 0 |
| | Res. & exp. areas total | | 1 | 24 | 24 | 0 |
| | State total | | 1 | 24 | 24 | 0 |
| Florida | | | | | | |
| | Apalachicola NF Tallahassee, FL | 8 | | 632,890 | 565,465 | 67,425 |
| | Choctawhatchee NF Tallahassee, FL | 8 | | 1,152 | 1,152 | 0 |
| | Ocala NF Tallahassee, FL | 8 | | 430,446 | 383,224 | 47,222 |
| | Osceola NF Tallahassee, FL | 8 | | 190,932 | 157,883 | 33,049 |
| | National forest total | | 4 | 1,255,420 | 1,107,724 | 147,696 |
| | Nekoosa PU Tallahassee, FL | 8 | | 674 | 91 | 583 |
| | Pinhook PU Tallahassee, FL | 8 | | 145,000 | 34,800 | 110,200 |
| | Tates Hell-New River PU Tallahassee, FL | 8 | | 6,863 | 4,053 | 2,810 |
| | Purchase unit total | | 3 | 152,537 | 38,944 | 113,593 |
| | State total | | 7 | 1,407,957 | 1,146,668 | 261,289 |
| Georgia | | | | | | |
| | Chattahoochee NF Gainesville, GA | 8 | | 1,515,885 | 749,317 | 766,568 |
| | Oconee NF Gainesville, GA | 8 | | 260,884 | 115,227 | 145,657 |
| | National forest total | | 2 | 1,776,769 | 864,544 | 912,225 |
| | Chattahoochee PU Gainesville, GA | 8 | | 69,302 | 195 | 69,107 |
| | Ocmulgee PU Gainesville, GA | 8 | | 10,000 | 250 | 9,750 |
| | Purchase unit total | | 2 | 79,302 | 445 | 78,857 |
| | Forestry Sci. Lab. EA Athens, GA | 8 | | 4 | 4 | 0 |
| | Res. & exp. areas total | | 1 | 4 | 4 | 0 |
| | State total | | 5 | 1,856,075 | 864,993 | 991,082 |

* Unit is in two or more states.

Table 4—Areas by State
(Continued)

| <i>State</i> | <i>Unit name</i> | | <i>No. of</i> | <i>Gross</i> | <i>NFS</i> | <i>Other</i> |
|---------------|------------------------------------|---------------|---------------|-------------------|-------------------|------------------|
| | <i>Headquarters name</i> | <i>Region</i> | <i>units</i> | <i>acreage</i> | <i>acreage</i> | <i>acreage</i> |
| Hawaii | | | | | | |
| | Fire Res. Lab. EA | | | 1 | 1 | 0 |
| | Riverside, CA | 5 | | | | |
| | Res. & exp. areas total | | 1 | 1 | 1 | 0 |
| | State total | | 1 | 1 | 1 | 0 |
| Idaho | | | | | | |
| | Bitterroot NF * | | | 464,160 | 464,108 | 52 |
| | Hamilton, MT | 1 | | | | |
| | Boise NF | | | 2,958,665 | 2,652,691 | 305,974 |
| | Boise, ID | 4 | | | | |
| | Cache NF * | | | 264,441 | 263,941 | 500 |
| | Pocatello, ID | 4 | | | | |
| | Caribou NF * | | | 1,067,410 | 972,183 | 95,227 |
| | Pocatello, ID | 4 | | | | |
| | Challis NF | | | 2,488,105 | 2,464,521 | 23,584 |
| | Challis, ID | 4 | | | | |
| | Clearwater NF | | | 1,723,797 | 1,680,629 | 43,168 |
| | Orofino, ID | 1 | | | | |
| | Coeur D'Alene NF | | | 804,507 | 726,690 | 77,817 |
| | Coeur D'Alene, ID | 1 | | | | |
| | Kaniksu NF * | | | 1,047,467 | 905,351 | 142,116 |
| | Coeur D'Alene, ID | 1 | | | | |
| | Kootenai NF * | | | 46,480 | 46,480 | 0 |
| | Libby, MT | 1 | | | | |
| | Nez Perce NF | | | 2,258,542 | 2,224,088 | 34,454 |
| | Grangeville, ID | 1 | | | | |
| | Payette NF | | | 2,424,892 | 2,323,225 | 101,667 |
| | McCall, ID | 4 | | | | |
| | Salmon NF | | | 1,795,240 | 1,772,129 | 23,111 |
| | Salmon, ID | 4 | | | | |
| | Sawtooth NF * | | | 1,802,374 | 1,732,059 | 70,315 |
| | Twin Falls, ID | 4 | | | | |
| | St. Joe NF | | | 1,075,762 | 866,626 | 209,136 |
| | Coeur D'Alene, ID | 1 | | | | |
| | Targhee NF * | | | 1,355,076 | 1,312,598 | 42,478 |
| | St. Anthony, ID | 4 | | | | |
| | Wallowa NF * | | | 5,554 | 3,208 | 2,346 |
| | Baker, OR | 6 | | | | |
| | National forest total | | 16 | 21,582,472 | 20,410,527 | 1,171,945 |

* Unit is in two or more states.

Table 4—Areas by State
(Continued)

| <i>State</i> | <i>Unit name</i> <i>Headquarters name</i> | <i>Region</i> | <i>No. of</i> <i>units</i> | <i>Gross</i> <i>acreage</i> | <i>NFS</i> <i>acreage</i> | <i>Other</i> <i>acreage</i> |
|-----------------|----------------------------------------------|---------------|-------------------------------|--------------------------------|------------------------------|--------------------------------|
| Idaho | | | | | | |
| | Curlew NGL | | | 75,248 | 47,756 | 27,492 |
| | Pocatello, ID | 4 | | | | |
| | National grassland total | | 1 | 75,248 | 47,756 | 27,492 |
| | State total | | 17 | 21,657,720 | 20,458,283 | 1,199,437 |
| Illinois | | | | | | |
| | Shawnee NF | | | 714,890 | 266,963 | 447,927 |
| | Harrisburg, IL | 9 | | | | |
| | National forest total | | 1 | 714,890 | 266,963 | 447,927 |
| | Kincaid PU | | | 1,374 | 1,279 | 95 |
| | Harrisburg, IL | 9 | | | | |
| | Shawnee PU | | | 125,221 | 8,424 | 116,797 |
| | Harrisburg, IL | 9 | | | | |
| | Purchase unit total | | 2 | 126,595 | 9,703 | 116,892 |
| | Shawnee OTH | | | 10 | 10 | 0 |
| | Harrisburg, IL | 9 | | | | |
| | Other areas total | | 1 | 10 | 10 | 0 |
| | State total | | 4 | 841,495 | 276,676 | 564,819 |
| Indiana | | | | | | |
| | Hoosier NF | | | 644,129 | 194,032 | 450,097 |
| | Bedford, IN | 9 | | | | |
| | National forest total | | 1 | 644,129 | 194,032 | 450,097 |
| | Gory Hole Cave PU | | | 20 | 20 | 0 |
| | Bedford, IN | 9 | | | | |
| | Hoosier PU | | | 212 | 212 | 0 |
| | Bedford, IN | 9 | | | | |
| | Purchase unit total | | 2 | 232 | 232 | 0 |
| | State total | | 3 | 644,361 | 194,264 | 450,097 |
| Kansas | | | | | | |
| | Cimarron NGL | | | 116,319 | 108,175 | 8,144 |
| | Pueblo, CO | 2 | | | | |
| | National grassland total | | 1 | 116,319 | 108,175 | 8,144 |
| | State total | | 1 | 116,319 | 108,175 | 8,144 |

* Unit is in two or more states.

Table 4—Areas by State
(Continued)

| State | Unit name Headquarters name | Region | No. of units | Gross acreage | NFS acreage | Other acreage |
|------------------|--------------------------------------|--------|-----------------|------------------|----------------|------------------|
| Kentucky | | | | | | |
| | Daniel Boone NF Winchester, KY | 8 | | 1,360,692 | 546,446 | 814,246 |
| | Jefferson NF * | | | 54,614 | 961 | 53,653 |
| | Roanoke, VA | 8 | | | | |
| | National forest total | | 2 | 1,415,306 | 547,407 | 867,899 |
| | Redbird PU Winchester, KY | 8 | | 686,399 | 144,556 | 541,843 |
| | Purchase unit total | | 1 | 686,399 | 144,556 | 541,843 |
| | State total | | 3 | 2,101,705 | 691,963 | 1,409,742 |
| Louisiana | | | | | | |
| | Kisatchie NF Pineville, LA | 8 | | 1,022,373 | 602,806 | 419,567 |
| | National forest total | | 1 | 1,022,373 | 602,806 | 419,567 |
| | Bayou Beouf PU Pineville, LA | 8 | | 2,264 | 980 | 1,284 |
| | Purchase unit total | | 1 | 2,264 | 980 | 1,284 |
| | State total | | 1 | 1,024,637 | 603,786 | 420,851 |
| Maine | | | | | | |
| | White Mountain NF * Laconia, NH | 9 | | 53,561 | 42,363 | 11,198 |
| | National forest total | | 1 | 53,561 | 42,363 | 11,198 |
| | White Mountain PU * Laconia, NH | 9 | | 27,755 | 6,983 | 20,772 |
| | Purchase unit total | | 1 | 27,755 | 6,983 | 20,772 |
| | Massabesic Exp. Forest Radnor, PA | 9 | | 11,977 | 3,694 | 8,283 |
| | Res. & exp. areas total | | 1 | 11,977 | 3,694 | 8,283 |
| | State total | | 3 | 93,293 | 53,040 | 40,253 |
| Michigan | | | | | | |
| | Hiawatha NF Escanaba, MI | 9 | | 1,294,642 | 894,783 | 399,859 |
| | Huron NF Cadillac, MI | 9 | | 694,057 | 433,382 | 260,675 |

* Unit is in two or more states.

Table 4—Areas by State
(Continued)

| State | Unit name Headquarters name | Region | No. of units | Gross acreage | NFS acreage | Other acreage |
|------------------|------------------------------------|--------|-----------------|------------------|------------------|------------------|
| Michigan | | | | | | |
| | Manistee NF | | | 1,331,671 | 535,343 | 796,328 |
| | Cadillac, MI | 9 | | | | |
| | Ottawa NF | | | 1,559,906 | 983,012 | 576,894 |
| | Ironwood, MI | 9 | | | | |
| | National forest total | | 4 | 4,880,276 | 2,846,520 | 2,033,756 |
| | Alpena S.F. PU | | | 120 | 120 | 0 |
| | Cadillac, MI | 9 | | | | |
| | Huron PU | | | 3,480 | 3,480 | 0 |
| | Cadillac, MI | 9 | | | | |
| | Manistee PU | | | 656 | 0 | 656 |
| | Cadillac, MI | 9 | | | | |
| | Military Hill PU | | | 3,458 | 1,494 | 1,964 |
| | Ironwood, MI | 9 | | | | |
| | North Ewen PU | | | 1,339 | 926 | 413 |
| | Ironwood, MI | 9 | | | | |
| | Paynesville PU | | | 2,470 | 1,758 | 712 |
| | Ironwood, MI | 9 | | | | |
| | South Ewen PU | | | 2,535 | 1,594 | 941 |
| | Ironwood, MI | 9 | | | | |
| | Purchase unit total | | 7 | 14,058 | 9,372 | 4,686 |
| | Au Sable LUP | | | 2 | 2 | 0 |
| | Cadillac, MI | 9 | | | | |
| | No. Muskegon Sand Dune LUP | | | 397 | 397 | 0 |
| | Cadillac, MI | 9 | | | | |
| | So. Muskegon Sand Dune LUP | | | 560 | 560 | 0 |
| | Cadillac, MI | 9 | | | | |
| | Utilization proj. total | | 3 | 959 | 959 | 0 |
| | Northern Hardwood Lab. EA | | | 7 | 7 | 0 |
| | St. Paul, MN | 9 | | | | |
| | Res. & exp. areas total | | 1 | 7 | 7 | 0 |
| | State total | | 15 | 4,895,300 | 2,856,858 | 2,038,442 |
| Minnesota | | | | | | |
| | Chippewa NF | | | 1,599,660 | 666,858 | 938,442 |
| | Cass Lake, MN | 9 | | | | |
| | Superior NF | | | 3,260,630 | 2,091,897 | 1,168,733 |
| | Duluth, MN | 9 | | | | |
| | National forest total | | 2 | 4,860,290 | 2,758,015 | 2,102,275 |

* Unit is in two or more states.

Table 4—Areas by State
(Continued)

| State | Unit name Headquarters name | Region | No. of units | Gross acreage | NFS acreage | Other acreage |
|--------------------|--------------------------------------------|--------|-----------------|------------------|------------------|------------------|
| Minnesota | | | | | | |
| | Kabetogama PU Duluth, MN | 9 | | 519,222 | 68,072 | 451,150 |
| | Pigeon River PU Duluth, MN | 9 | | 87,290 | 11,153 | 76,137 |
| | Purchase unit total | | 2 | 606,512 | 79,225 | 527,287 |
| | State total | | 4 | 5,466,802 | 2,837,240 | 2,629,562 |
| Mississippi | | | | | | |
| | Bienville NF Jackson, MS | 8 | | 382,821 | 178,446 | 204,375 |
| | De Soto NF Jackson, MS | 8 | | 796,072 | 505,510 | 290,562 |
| | Delta NF Jackson, MS | 8 | | 118,150 | 60,015 | 58,135 |
| | Holly Springs NF Jackson, MS | 8 | | 519,943 | 155,076 | 364,867 |
| | Homochitto NF Jackson, MS | 8 | | 373,497 | 190,817 | 182,680 |
| | Tombigbee NF Jackson, MS | 8 | | 119,155 | 66,874 | 52,281 |
| | National forest total | | 6 | 2,309,638 | 1,156,738 | 1,152,900 |
| | De Soto PU Jackson, MS | 8 | | 240 | 240 | 0 |
| | Purchase unit total | | 1 | 240 | 240 | 0 |
| | Forest Hydro. Lab. EA Oxford, MS | 8 | | 15 | 15 | 0 |
| | Forestry Sci. Lab. EA State College, MS | 8 | | 7 | 7 | 0 |
| | Forestry Sci. Lab. EA Gulfport, MS | 8 | | 10 | 10 | 0 |
| | So. Hardwood Lab. EA Stoneville, MS | 8 | | 3 | 3 | 0 |
| | Res. & exp. areas total | | 4 | 35 | 35 | 0 |
| | State total | | 11 | 2,309,913 | 1,157,013 | 1,152,900 |
| Missouri | | | | | | |
| | Mark Twain NF Rolla, MO | 9 | | 3,012,466 | 1,492,289 | 1,520,177 |
| | National forest total | | 1 | 3,012,466 | 1,492,289 | 1,520,177 |

* Unit is in two or more states.

Table 4—Areas by State
(Continued)

| State | Unit name Headquarters name | Region | No. of units | Gross acreage | NFS acreage | Other acreage |
|------------------------------|--------------------------------|--------|-----------------|------------------|----------------|------------------|
| Missouri | Mark Twain PU | | | 47,658 | 909 | 46,749 |
| | Rolla, MO | 9 | | | | |
| | Purchase unit total | | 1 | 47,658 | 909 | 46,749 |
| | State total | | 2 | 3,060,124 | 1,493,198 | 1,566,926 |
| Montana | Beaverhead NF | | | 2,198,806 | 2,128,767 | 70,039 |
| | Dillon, MT | 1 | | | | |
| | Bitterroot NF * | | | 1,191,557 | 1,117,082 | 74,475 |
| | Hamilton, MT | 1 | | | | |
| | Custer NF * | | | 1,200,437 | 1,113,422 | 87,015 |
| | Billings, MT | 1 | | | | |
| | Deerlodge NF | | | 1,358,189 | 1,194,116 | 164,073 |
| | Butte, MT | 1 | | | | |
| | Flathead NF | | | 2,629,088 | 2,351,950 | 277,138 |
| | Kalispell, MT | 1 | | | | |
| | Gallatin NF | | | 2,151,171 | 1,800,770 | 350,401 |
| | Bozeman, MT | 1 | | | | |
| | Helena NF | | | 1,167,097 | 975,402 | 191,695 |
| | Helena, MT | 1 | | | | |
| | Kaniksu NF * | | | 489,752 | 447,120 | 42,632 |
| | Coeur D'Alene, ID | 1 | | | | |
| | Kootenai NF * | | | 2,098,793 | 1,777,610 | 321,183 |
| | Libby, MT | 1 | | | | |
| | Lewis & Clark NF | | | 1,999,230 | 1,862,289 | 136,941 |
| | Great Falls, MT | 1 | | | | |
| | Lolo NF | | | 2,619,868 | 2,110,992 | 508,876 |
| | Missoula, MT | 1 | | | | |
| National forest total | | | 11 | 19,104,145 | 16,879,520 | 2,224,468 |
| Aerial Fire Depot OTH | | | | 73 | 73 | 0 |
| Missoula, MT | 1 | | | | | |
| Auto Repair OTH | | | | 13 | 13 | 0 |
| Missoula, MT | 1 | | | | | |
| Missoula Eq. Ctr. OTH | | | | 71 | 71 | 0 |
| Missoula, MT | 1 | | | | | |
| Other areas total | | | 3 | 157 | 157 | 0 |
| | State total | | 14 | 19,104,145 | 16,879,677 | 2,224,468 |

* Unit is in two or more states.

Table 4—Areas by State
(Continued)

| State | Unit name Headquarters name | Region | No. of units | Gross acreage | NFS acreage | Other acreage |
|----------------------|------------------------------------|--------|-----------------|------------------|------------------|------------------|
| Nebraska | | | | | | |
| | Nebraska NF | | | 229,600 | 141,549 | 88,051 |
| | Chadron, NE | 2 | | | | |
| | Samuel R. McKelvie NF | | | 116,885 | 115,960 | 925 |
| | Chadron, NE | 2 | | | | |
| | National forest total | | 2 | 346,485 | 257,509 | 88,976 |
| | Oglala NGL | | | 95,863 | 94,480 | 1,383 |
| | Chadron, NE | 2 | | | | |
| | National grassland total | | 1 | 95,863 | 94,480 | 1,383 |
| | Hastings Shelterbelt | | | 144 | 144 | 0 |
| | Fort Collins, CO | 2 | | | | |
| | Res. & exp. areas total | | 1 | 144 | 144 | 0 |
| | State total | | 4 | 442,492 | 352,133 | 90,359 |
| Nevada | | | | | | |
| | Eldorado NF * | | | 53 | 53 | 0 |
| | Placerville, CA | 5 | | | | |
| | Humboldt NF | | | 2,618,165 | 2,480,269 | 137,896 |
| | Elko, NV | 4 | | | | |
| | Inyo NF * | | | 62,348 | 60,656 | 1,692 |
| | Bishop, CA | 5 | | | | |
| | Inyo Special Area | | | 45,345 | 45,345 | 0 |
| | Bishop, CA | 5 | | | | |
| | Toiyabe NF * | | | 2,668,880 | 2,575,537 | 93,343 |
| | Reno, NV | 4 | | | | |
| | Toiyabe Special Area | | | 880,522 | 656,709 | 223,813 |
| | Reno, NV | 4 | | | | |
| | National forest total | | 5 | 6,275,313 | 5,818,569 | 456,744 |
| | State total | | 5 | 6,275,313 | 5,818,569 | 456,744 |
| New Hampshire | | | | | | |
| | White Mountain NF * | | | 798,562 | 699,564 | 98,998 |
| | Laconia, NH | 9 | | | | |
| | National forest total | | 1 | 798,562 | 699,564 | 98,998 |
| | White Mountain PU * | | | 26,664 | 24,485 | 2,179 |
| | Laconia, NH | 9 | | | | |
| | Purchase unit total | | 1 | 26,664 | 24,485 | 2,179 |
| | State total | | 2 | 825,226 | 724,049 | 101,177 |

* Unit is in two or more states.

Table 4—Areas by State
(Continued)

| State | Unit name | Region | No. of units | Gross acreage | NFS acreage | Other acreage | State U |
|------------|---------------------------------|--------|--------------|-------------------|------------------|------------------|----------|
| | Headquarters name | | | | | | |
| New Mexico | | | | | | | |
| | Apache NF * | | | 650,219 | 614,202 | 36,017 | |
| | Springerville, AZ | 3 | | | | | New Fir |
| | Carson NF | | | 1,490,468 | 1,391,485 | 98,979 | |
| | Taos, NM | 3 | | | | | Na |
| | Cibola NF | | | 2,103,528 | 1,630,871 | 472,657 | |
| | Albuquerque, NM | 3 | | | | | |
| | Coronado NF * | | | 71,541 | 68,936 | 2,605 | |
| | Tucson, AZ | 3 | | | | | |
| | Gila NF | | | 2,797,628 | 2,708,323 | 89,305 | Nortl Ch |
| | Silver City, NM | 3 | | | | | |
| | Lincoln NF | | | 1,271,064 | 1,103,629 | 167,435 | Cr |
| | Alamogordo, NM | 3 | | | | | |
| | Santa Fe NF | | | 1,734,800 | 1,569,687 | 165,113 | Na |
| | Santa Fe, NM | 3 | | | | | |
| | National forest total | | 7 | 10,119,248 | 9,087,133 | 1,032,115 | Pis |
| | Kiowa NGL | | | 143,497 | 136,417 | 7,080 | Uw |
| | Albuquerque, NM | 3 | | | | | |
| | National grassland total | | 1 | 143,497 | 136,417 | 7,080 | Na |
| | Cuba-Rio Puerco LUP | | | 240 | 240 | 0 | Na |
| | Santa Fe, NM | 3 | | | | | |
| | Utilization proj. total | | 1 | 240 | 240 | 0 | Yaa |
| | Baca Location No. 1 OTH | | | 970 | 970 | 0 | Pu |
| | Santa Fe, NM | 3 | | | | | |
| | Bruns Hospital Area OTH | | | 9 | 7 | 2 | For |
| | Santa Fe, NM | 3 | | | | | |
| | Carson OTH | | | 100,550 | 100,000 | 550 | Re |
| | Taos, NM | 3 | | | | | |
| | Cont. Divide TC OTH | | | 66 | 66 | 0 | |
| | Albuquerque, NM | 3 | | | | | |
| | Ft. Bayard Mil. Res. OTH | | | 2,118 | 2,078 | 40 | Nortl De |
| | Silver City, NM | 3 | | | | | |
| | Ramon Vigil Grant OTH | | | 6 | 6 | 0 | Sou |
| | Santa Fe, NM | 3 | | | | | |
| | U.S. Army Reserve TC OTH | | | 5 | 5 | 0 | Pu |
| | Santa Fe, NM | 3 | | | | | |
| | Other areas total | | 7 | 103,724 | 103,132 | 592 | |
| | State total | | 16 | 10,366,709 | 9,326,922 | 1,039,787 | |

* Unit is in two or more states.

* Un.

Table 4—Areas by State
(Continued)

| <i>State</i> | <i>Unit name</i> | <i>Headquarters name</i> | <i>Region</i> | <i>No. of units</i> | <i>Gross acreage</i> | <i>NFS acreage</i> | <i>Other acreage</i> |
|-----------------------|------------------------------------|--------------------------|---------------|---------------------|----------------------|--------------------|----------------------|
| New York | Finger Lakes NF | | | | 15,825 | 15,825 | 0 |
| | Rutland, VT | | 9 | | | | |
| | National forest total | | | 1 | 15,825 | 15,825 | 0 |
| | State total | | | 1 | 15,825 | 15,825 | 0 |
| North Carolina | Cherokee NF * | | | | 327 | 327 | 0 |
| | Cleveland, TN | | 8 | | | | |
| | Croatan NF | | | | 308,234 | 159,586 | 148,648 |
| | Asheville, NC | | 8 | | | | |
| | Nantahala NF | | | | 1,349,000 | 527,486 | 821,514 |
| | Asheville, NC | | 8 | | | | |
| | Pisgah NF | | | | 1,076,511 | 504,787 | 571,724 |
| | Asheville, NC | | 8 | | | | |
| | Uwharrie NF | | | | 219,757 | 50,189 | 169,568 |
| | Asheville, NC | | 8 | | | | |
| | National forest total | | | 5 | 2,953,829 | 1,242,375 | 1,711,454 |
| | Nantahala PU | | | | 17,027 | 737 | 16,290 |
| | Asheville, NC | | 8 | | | | |
| | Yadkin PU | | | | 194,496 | 0 | 194,496 |
| | Asheville, NC | | 8 | | | | |
| | Purchase unit total | | | 2 | 211,523 | 737 | 210,786 |
| | Forestry Sci. Lab. EA | | | | 27 | 27 | 0 |
| | Res. Tri. Park, NC | | 8 | | | | |
| | Res. & exp. areas total | | | 1 | 27 | 27 | 0 |
| | State total | | | 8 | 3,165,379 | 1,243,139 | 1,922,240 |
| North Dakota | Denbigh PU | | | | 600 | 596 | 4 |
| | Bottineau, ND | | 1 | | | | |
| | Souris PU | | | | 107 | 107 | 0 |
| | Billings, MT | | 1 | | | | |
| | Purchase unit total | | | 2 | 707 | 703 | 4 |

* Unit is in two or more states.

Table 4—Areas by State
(Continued)

| State | Unit name Headquarters name | Region | No. of units | Gross acreage | NFS acreage | Other acreage |
|---------------------|--------------------------------|--------|-----------------|------------------|----------------|------------------|
| North Dakota | | | | | | |
| | Cedar River NGL | | | 6,717 | 6,717 | 0 |
| | Billings, MT | 1 | | | | |
| | Little Missouri NGL | | | 1,028,045 | 1,028,045 | 0 |
| | Billings, MT | 1 | | | | |
| | Sheyenne NGL | | | 70,268 | 70,268 | 0 |
| | Billings, MT | 1 | | | | |
| | National grassland total | | 3 | 1,105,030 | 1,105,030 | 0 |
| | Denbigh EF | | | 40 | 40 | 0 |
| | Bottineau, ND | 1 | | | | |
| | Res. & exp. areas total | | 1 | 40 | 40 | 0 |
| | State total | | 6 | 1,105,777 | 1,105,773 | 4 |
| Ohio | | | | | | |
| | Wayne NF | | | 832,147 | 226,028 | 606,119 |
| | Athens, OH | 9 | | | | |
| | National forest total | | 1 | 832,147 | 226,028 | 606,119 |
| | Wayne PU | | | 1,843 | 1,027 | 816 |
| | Athens, OH | 9 | | | | |
| | Purchase unit total | | 1 | 1,843 | 1,027 | 816 |
| | Forest I&D OH Lab. EA | | | 184 | 184 | 0 |
| | Radnor, PA | 9 | | | | |
| | Res. & exp. areas total | | 1 | 184 | 184 | 0 |
| | State total | | 3 | 834,174 | 227,239 | 606,935 |
| Oklahoma | | | | | | |
| | Ouachita NF * | | | 416,590 | 257,395 | 159,195 |
| | Hot Springs NP, AR | 8 | | | | |
| | National forest total | | 1 | 416,590 | 257,395 | 159,195 |
| | Black Kettle NGL * | | | 32,537 | 30,710 | 1,827 |
| | Albuquerque, NM | 3 | | | | |
| | Rita Blanca NGL * | | | 15,816 | 15,576 | 240 |
| | Albuquerque, NM | 3 | | | | |
| | National grassland total | | 2 | 48,353 | 46,286 | 2,067 |
| | State total | | 3 | 464,943 | 303,681 | 161,262 |

* Unit is in two or more states.

Table 4—Areas by State
(Continued)

| State | Unit name Headquarters name | Region | No. of units | Gross acreage | NFS acreage | Other acreage |
|---------------|--------------------------------------|--------|-----------------|-------------------|-------------------|------------------|
| Oregon | | | | | | |
| | Deschutes NF Bend, OR | 6 | | 1,852,810 | 1,605,695 | 247,115 |
| | Fremont NF Lakeview, OR | 6 | | 1,714,693 | 1,201,196 | 513,497 |
| | Klamath NF * Yreka, CA | 5 | | 26,539 | 26,334 | 205 |
| | Malheur NF John Day, OR | 6 | | 1,541,086 | 1,465,400 | 75,686 |
| | Mt. Hood NF Portland, OR | 6 | | 1,116,602 | 1,066,548 | 50,054 |
| | Ochoco NF Prineville, OR | 6 | | 979,089 | 851,095 | 127,994 |
| | Rogue River NF * Medford, OR | 6 | | 624,927 | 575,409 | 49,518 |
| | Siskiyou NF * Grants Pass, OR | 6 | | 1,124,429 | 1,061,406 | 63,023 |
| | Siuslaw NF Corvallis, OR | 6 | | 835,829 | 631,435 | 204,394 |
| | Umatilla NF * Pendleton, OR | 6 | | 1,193,453 | 1,095,028 | 98,425 |
| | Umpqua NF Roseburg, OR | 6 | | 1,028,870 | 984,601 | 44,269 |
| | Wallowa NF * Baker, OR | 6 | | 1,073,723 | 996,396 | 77,327 |
| | Whitman NF Baker, OR | 6 | | 1,317,970 | 1,266,938 | 51,032 |
| | Willamette NF Eugene, OR | 6 | | 1,797,130 | 1,683,439 | 113,691 |
| | Winema NF Klamath Falls, OR | 6 | | 1,097,337 | 1,040,461 | 56,876 |
| | National forest total | | 15 | 17,324,487 | 15,551,381 | 1,773,106 |
| | Fifteenmile Creek PU Portland, OR | 6 | | 594 | 555 | 39 |
| | Leeds Island PU Corvallis, OR | 6 | | 329 | 0 | 329 |
| | Mt. Hood PU Portland, OR | 6 | | 980 | 354 | 626 |
| | Yachats PU Corvallis, OR | 6 | | 5,838 | 642 | 5,196 |
| | Purchase unit total | | 4 | 7,741 | 1,551 | 6,190 |

* Unit is in two or more states.

Table 4—Areas by State
(Continued)

| State | Unit name Headquarters name | Region | No. of units | Gross acreage | NFS acreage | Other acreage |
|-----------------------|------------------------------------------|--------|-----------------|-------------------|-------------------|------------------|
| Oregon | | | | | | |
| | Crooked River NGL Prineville, OR | 6 | | 173,629 | 111,348 | 62,281 |
| | National grassland total | | 1 | 173,629 | 111,348 | 62,281 |
| | Western Oregon LUP Corvallis, OR | 6 | | 856 | 856 | 0 |
| | Utilization proj. total | | 1 | 856 | 856 | 0 |
| | State total | | 21 | 17,506,713 | 15,665,136 | 1,841,577 |
| Pennsylvania | | | | | | |
| | Allegheny NF Warren, PA | 9 | | 742,693 | 513,021 | 229,672 |
| | National forest total | | 1 | 742,693 | 513,021 | 229,672 |
| | Allegheny PU Warren, PA | 9 | | 141 | 141 | 0 |
| | Purchase unit total | | 1 | 141 | 141 | 0 |
| | Pinchot Inst. OTH Radnor, PA | 9 | | 102 | 102 | 0 |
| | Other areas total | | 1 | 102 | 102 | 0 |
| | State total | | 3 | 742,936 | 513,264 | 229,672 |
| South Carolina | | | | | | |
| | Francis Marion NF Columbia, SC | 8 | | 414,700 | 251,622 | 163,078 |
| | Sumter NF Columbia, SC | 8 | | 960,805 | 360,386 | 600,419 |
| | National forest total | | 2 | 1,375,505 | 612,008 | 763,497 |
| | Silv. Watershed Lab EA Charleston, SC | 8 | | 15 | 15 | 0 |
| | Res. & exp. areas total | | 1 | 15 | 15 | 0 |
| | State total | | 3 | 1,375,520 | 612,023 | 763,497 |
| South Dakota | | | | | | |
| | Black Hills NF * Custer, SD | 2 | | 1,330,600 | 1,071,474 | 259,126 |
| | Custer NF * Billings, MT | 1 | | 77,834 | 73,536 | 4,298 |
| | National forest total | | 2 | 1,408,434 | 1,145,010 | 263,424 |

* Unit is in two or more states.

Table 4—Areas by State
(Continued)

| <i>State</i> | <i>Unit name</i> | | <i>No. of</i> | <i>Gross</i> | <i>NFS</i> | <i>Other</i> |
|---------------------|---------------------------------|---------------|---------------|------------------|------------------|------------------|
| | <i>Headquarters name</i> | <i>Region</i> | <i>units</i> | <i>acreage</i> | <i>acreage</i> | <i>acreage</i> |
| South Dakota | | | | | | |
| | Buffalo Gap NGL | | | 679,525 | 597,178 | 82,347 |
| | Chadron, NE | 2 | | | | |
| | Fort Pierre NGL | | | 124,758 | 115,997 | 8,761 |
| | Chadron, NE | 2 | | | | |
| | Grand River NGL | | | 154,981 | 154,981 | 0 |
| | Billings, MT | 1 | | | | |
| | National grassland total | | 3 | 959,264 | 868,156 | 91,108 |
| | State total | | 5 | 2,367,698 | 2,013,166 | 354,532 |
| Tennessee | | | | | | |
| | Cherokee NF * | | | 1,204,520 | 633,156 | 571,364 |
| | Cleveland, TN | 8 | | | | |
| | National forest total | | 1 | 1,204,520 | 633,156 | 571,364 |
| | Cherokee PU | | | 7,712 | 325 | 7,387 |
| | Cleveland, TN | 8 | | | | |
| | Purchase unit total | | 1 | 7,712 | 325 | 7,387 |
| | State total | | 2 | 1,212,232 | 633,481 | 578,751 |
| Texas | | | | | | |
| | Angelina NF | | | 402,231 | 153,176 | 249,055 |
| | Lufkin, TX | 8 | | | | |
| | Davy Crockett NF | | | 394,200 | 160,567 | 233,633 |
| | Lufkin, TX | 8 | | | | |
| | Sabine NF | | | 442,705 | 160,656 | 282,049 |
| | Lufkin, TX | 8 | | | | |
| | Sam Houston NF | | | 491,800 | 162,881 | 328,919 |
| | Lufkin, TX | 8 | | | | |
| | National forest total | | 4 | 1,730,936 | 637,280 | 1,093,656 |
| | Black Kettle NGL * | | | 576 | 576 | 0 |
| | Albuquerque, NM | 3 | | | | |
| | Caddo NGL | | | 68,661 | 17,873 | 50,788 |
| | Lufkin, TX | 8 | | | | |
| | Lyndon B. Johnson NGL | | | 115,438 | 20,309 | 95,129 |
| | Lufkin, TX | 8 | | | | |

* Unit is in two or more states.

Table 4—Areas by State
(Continued)

| <i>State</i> | <i>Unit name</i> | <i>Headquarters name</i> | <i>Region</i> | <i>No. of units</i> | <i>Gross acreage</i> | <i>NFS acreage</i> | <i>Other acreage</i> |
|----------------|------------------------------------|--------------------------|---------------|---------------------|----------------------|--------------------|----------------------|
| Texas | | | | | | | |
| | McClelland Creek NGL | | | | 1,449 | 1,449 | 0 |
| | Albuquerque, NM | | 3 | | | | |
| | Rita Blanca NGL * | | | | 77,413 | 77,413 | 0 |
| | Albuquerque, NM | | 3 | | | | |
| | National grassland total | | | 5 | 263,537 | 117,620 | 145,917 |
| | State total | | | 9 | 1,994,473 | 754,900 | 1,239,573 |
| Utah | | | | | | | |
| | Ashley NF * | | | | 1,300,388 | 1,287,909 | 12,479 |
| | Vernal, UT | | 4 | | | | |
| | Cache NF * | | | | 952,343 | 411,506 | 540,837 |
| | Pocatello, ID | | 4 | | | | |
| | Caribou NF * | | | | 8,940 | 6,955 | 1,985 |
| | Pocatello, ID | | 4 | | | | |
| | Dixie NF | | | | 1,967,190 | 1,883,981 | 83,209 |
| | Cedar City, UT | | 4 | | | | |
| | Fishlake NF | | | | 1,539,737 | 1,433,712 | 106,025 |
| | Richfield, UT | | 4 | | | | |
| | Manti-La Sal NF * | | | | 1,310,921 | 1,238,425 | 72,496 |
| | Price, UT | | 4 | | | | |
| | Sawtooth NF * | | | | 92,404 | 71,183 | 21,221 |
| | Twin Falls, ID | | 4 | | | | |
| | Uinta NF | | | | 958,258 | 875,080 | 83,178 |
| | Provo, UT | | 4 | | | | |
| | Wasatch NF * | | | | 1,024,798 | 848,183 | 176,615 |
| | Salt Lake City, UT | | 4 | | | | |
| | National forest total | | | 9 | 9,154,979 | 8,056,934 | 1,098,045 |
| | Desert Range Exp. Sta. | | | | 55,630 | 55,630 | 0 |
| | Milford, UT | | 4 | | | | |
| | Res. & exp. areas total | | | 1 | 55,630 | 55,630 | 0 |
| | State total | | | 10 | 9,210,609 | 8,112,564 | 1,098,045 |
| Vermont | | | | | | | |
| | Green Mountain NF | | | | 815,000 | 358,790 | 456,210 |
| | Rutland, VT | | 9 | | | | |
| | National forest total | | | 1 | 815,000 | 358,790 | 456,210 |

* Unit is in two or more states.

Table 4—Areas by State
(Continued)

| <i>State</i> | <i>Unit name</i> <i>Headquarters name</i> | <i>Region</i> | <i>No. of</i> <i>units</i> | <i>Gross</i> <i>acreage</i> | <i>NFS</i> <i>acreage</i> | <i>Other</i> <i>acreage</i> |
|-------------------|----------------------------------------------|---------------|-------------------------------|--------------------------------|------------------------------|--------------------------------|
| Vermont | | | | | | |
| | Green Mountain PU Rutland, VT | 9 | | 499 | 499 | 0 |
| | Purchase unit total | | 1 | 499 | 499 | 0 |
| | State total | | 2 | 815,499 | 359,289 | 456,210 |
| Virginia | | | | | | |
| | George Washington NF * Harrisonburg, VA | 8 | | 1,635,566 | 959,696 | 675,870 |
| | Jefferson NF * Roanoke, VA | 8 | | 1,586,343 | 696,586 | 889,757 |
| | National forest total | | 2 | 3,221,909 | 1,656,282 | 1,565,627 |
| | Jefferson PU * Roanoke, VA | 8 | | 1,145 | 0 | 1,145 |
| | Purchase unit total | | 1 | 1,145 | 0 | 1,145 |
| | State total | | 3 | 3,223,054 | 1,656,282 | 1,566,772 |
| Washington | | | | | | |
| | Colville NF Colville, WA | 6 | | 1,030,706 | 953,716 | 76,990 |
| | Gifford Pinchot NF Vancouver, WA | 6 | | 1,401,425 | 1,311,661 | 89,764 |
| | Kaniksu NF * Coeur D'Alene, ID | 1 | | 298,120 | 267,198 | 30,922 |
| | Mt. Baker NF Seattle, WA | 6 | | 1,314,402 | 1,284,967 | 29,435 |
| | Okanogan NF Okanogan, WA | 6 | | 1,536,959 | 1,500,892 | 36,067 |
| | Olympic NF Olympia, WA | 6 | | 692,842 | 627,931 | 64,911 |
| | Quinault Spec. Mgmt Area Olympia, WA | 6 | | 5,460 | 5,460 | 0 |
| | Snoqualmie NF Seattle, WA | 6 | | 1,562,635 | 1,227,106 | 335,529 |
| | Umatilla NF * Pendleton, OR | 6 | | 319,349 | 311,197 | 8,152 |
| | Wenatchee NF Wenatchee, WA | 6 | | 1,913,506 | 1,683,603 | 229,903 |
| | National forest total | | 10 | 10,075,404 | 9,173,731 | 901,673 |

* Unit is in two or more states.

Table 4—Areas by State
(Continued)

| <i>State</i> | <i>Unit name</i> <i>Headquarters name</i> | <i>Region</i> | <i>No. of</i> <i>units</i> | <i>Gross</i> <i>acreage</i> | <i>NFS</i> <i>acreage</i> | <i>Other</i> <i>acreage</i> |
|----------------------|-----------------------------------------------|---------------|-------------------------------|--------------------------------|------------------------------|--------------------------------|
| Washington | | | | | | |
| | Bogachiel PU Olympia, WA | 6 | | 951 | 807 | 144 |
| | Brazier PU Seattle, WA | 6 | | 320 | 220 | 100 |
| | Gold Basin PU Seattle, WA | 6 | | 80 | 80 | 0 |
| | Golden Phoenix PU Seattle, WA | 6 | | 274 | 274 | 0 |
| | Illabot Creek PU Seattle, WA | 6 | | 1,151 | 140 | 1,011 |
| | Skagit PU Seattle, WA | 6 | | 820 | 579 | 241 |
| | Purchase unit total | | 6 | 3,596 | 2,100 | 1,496 |
| | Northeast Washington LUP Coeur D'Alene, ID | 1 | | 738 | 738 | 0 |
| | Utilization proj. total | | 1 | 738 | 738 | 0 |
| | State total | | 17 | 10,079,738 | 9,176,569 | 903,169 |
| West Virginia | | | | | | |
| | George Washington NF * Harrisonburg, VA | 8 | | 159,519 | 104,866 | 54,653 |
| | Jefferson NF * Roanoke, VA | 8 | | 29,888 | 18,526 | 11,362 |
| | Monongahela NF Elkins, WV | 9 | | 1,650,951 | 896,820 | 754,131 |
| | National forest total | | 3 | 1,840,358 | 1,020,212 | 820,146 |
| | Dolly Sods No. PU Elkins, WV | 9 | | 6,169 | 6,169 | 0 |
| | Monongahela PU Elkins, WV | 9 | | 22,639 | 5,986 | 16,653 |
| | Purchase unit total | | 2 | 28,808 | 12,155 | 16,653 |
| | Forest Prod. Mkt. Lab. EA Broomall, PA | 9 | | 97 | 97 | 0 |
| | Res. & exp. area total | | 1 | 97 | 97 | 0 |

* Unit is in two or more states.

Table 4—Areas by State
(Continued)

| State | Unit name Headquarters name | Region | No. of units | Gross acreage | NFS acreage | Other acreage |
|----------------------|-------------------------------------|--------|-----------------|------------------|------------------|------------------|
| West Virginia | | | | | | |
| | Monongahela OTH Elkins, WV | 9 | | 109 | 109 | 0 |
| | Other areas total | | 1 | 109 | 109 | 0 |
| | State total | | 6 | 1,869,372 | 1,032,573 | 836,799 |
| Wisconsin | | | | | | |
| | Chequamegon NF Park Falls, WI | 9 | | 1,049,540 | 858,536 | 191,004 |
| | Nicolet NF Rhineland, WI | 9 | | 973,402 | 661,889 | 311,513 |
| | National forest total | | 2 | 2,022,942 | 1,520,425 | 502,517 |
| | Forest Prod. Lab. EA Madison, WI | 9 | | 39 | 39 | 0 |
| | Res. & exp. area total | | 1 | 39 | 39 | 0 |
| | State total | | 3 | 2,022,981 | 1,520,464 | 502,517 |
| Wyoming | | | | | | |
| | Ashley NF * Vernal, UT | 4 | | 104,701 | 96,223 | 8,478 |
| | Bighorn NF Sheridan, WY | 2 | | 1,115,161 | 1,107,671 | 7,490 |
| | Black Hills NF * Custer, SD | 2 | | 201,135 | 175,391 | 25,744 |
| | Bridger NF Jackson, WY | 4 | | 1,744,705 | 1,733,628 | 11,077 |
| | Caribou NF * Pocatello, ID | 4 | | 9,612 | 7,831 | 1,781 |
| | Medicine Bow NF Laramie, WY | 2 | | 1,402,614 | 1,095,138 | 307,476 |
| | Shoshone NF Cody, WY | 2 | | 2,466,557 | 2,436,836 | 29,721 |
| | Targhee NF * St. Anthony, ID | 4 | | 333,704 | 331,098 | 2,606 |
| | Teton NF Jackson, WY | 4 | | 1,694,531 | 1,666,293 | 28,238 |
| | Wasatch NF * Salt Lake City, UT | 4 | | 47,704 | 37,762 | 9,942 |
| | National forest total | | 10 | 9,120,424 | 8,687,871 | 432,553 |

* Unit is in two or more states.

Table 4—Areas by State
(Continued)

| <i>State</i> | | | | | | |
|------------------------------------|--------------------------|---------------|---------------------|----------------------|--------------------|----------------------|
| <i>Unit name</i> | <i>Headquarters name</i> | <i>Region</i> | <i>No. of units</i> | <i>Gross acreage</i> | <i>NFS acreage</i> | <i>Other acreage</i> |
| Wyoming | | | | | | |
| Thunder Basin NGL | | | | 583,071 | 560,166 | 22,905 |
| Laramie, WY | | 2 | | | | |
| National grassland total | | | 1 | 583,071 | 560,166 | 22,905 |
| | State total | | 11 | 9,703,495 | 9,248,037 | 455,458 |
| Puerto Rico | | | | | | |
| Caribbean NF | | | | 55,665 | 27,831 | 27,834 |
| Rio Piedras, PR | | 8 | | | | |
| National forest total | | | 1 | 55,665 | 27,831 | 27,834 |
| | State total | | 1 | 55,665 | 27,831 | 27,834 |
| Virgin Islands | | | | | | |
| Estate Thomas EF | | | | 147 | 147 | 0 |
| St. Croix, VI | | 8 | | | | |
| Res. & exp. areas total | | | 1 | 147 | 147 | 0 |
| | State total | | 1 | 147 | 147 | 0 |

* Unit is in two or more states.

Table 5-Areas in Multiple States

| <i>Unit name State</i> | <i>Gross acreage</i> | <i>NFS acreage</i> | <i>Other acreage</i> |
|-----------------------------|--------------------------|------------------------|--------------------------|
| <i>Apache NF</i> | 1,876,892 | 1,812,024 | 64,868 |
| Arizona | 1,226,673 | 1,197,822 | 28,851 |
| New Mexico | 650,219 | 614,202 | 36,017 |
| <i>Ashley NF</i> | 1,405,089 | 1,384,132 | 20,957 |
| Utah | 1,300,388 | 1,287,909 | 12,479 |
| Wyoming | 104,701 | 96,223 | 8,478 |
| <i>Bitterroot NF</i> | 1,655,717 | 1,581,190 | 74,527 |
| Idaho | 464,160 | 464,108 | 52 |
| Montana | 1,191,557 | 1,117,082 | 74,475 |
| <i>Black Hills NF</i> | 1,531,735 | 1,246,865 | 284,870 |
| South Dakota | 1,330,600 | 1,071,474 | 259,126 |
| Wyoming | 201,135 | 175,391 | 25,744 |
| <i>Cache NF</i> | 1,216,784 | 675,447 | 541,337 |
| Idaho | 264,441 | 263,941 | 500 |
| Utah | 952,343 | 411,506 | 540,837 |
| <i>Caribou NF</i> | 1,085,962 | 986,969 | 98,993 |
| Idaho | 1,067,410 | 972,183 | 95,227 |
| Utah | 8,940 | 6,955 | 1,985 |
| Wyoming | 9,612 | 7,831 | 1,781 |
| <i>Cherokee NF</i> | 1,204,847 | 633,483 | 571,364 |
| North Carolina | 327 | 327 | 0 |
| Tennessee | 1,204,520 | 633,156 | 571,364 |
| <i>Coronado NF</i> | 1,859,807 | 1,787,492 | 72,315 |
| Arizona | 1,788,266 | 1,718,556 | 69,710 |
| New Mexico | 71,541 | 68,936 | 2,605 |
| <i>Custer NF</i> | 1,278,271 | 1,186,958 | 91,313 |
| Montana | 1,200,437 | 1,113,422 | 87,015 |
| South Dakota | 77,834 | 73,536 | 4,298 |
| <i>Eldorado NF</i> | 884,688 | 677,508 | 207,180 |
| California | 884,635 | 677,455 | 207,180 |
| Nevada | 53 | 53 | 0 |
| <i>George Washington NF</i> | 1,795,085 | 1,064,562 | 730,523 |
| Virginia | 1,635,566 | 959,696 | 675,870 |
| West Virginia | 159,519 | 104,866 | 54,653 |
| <i>Inyo NF</i> | 2,003,110 | 1,901,016 | 102,094 |
| California | 1,940,762 | 1,840,360 | 100,402 |
| Nevada | 62,348 | 60,656 | 1,692 |

Table 5-Areas in Multiple States
(Continued)

| <i>Unit name State</i> | <i>Gross acreage</i> | <i>NFS acreage</i> | <i>Other acreage</i> |
|----------------------------|--------------------------|------------------------|--------------------------|
| <i>Jefferson NF</i> | 1,670,845 | 716,073 | 954,772 |
| Kentucky | 54,614 | 961 | 53,653 |
| Virginia | 1,586,343 | 696,586 | 889,757 |
| West Virginia | 29,888 | 18,526 | 11,362 |
| <i>Kaniksu NF</i> | 1,835,339 | 1,619,669 | 215,670 |
| Idaho | 1,047,467 | 905,351 | 142,116 |
| Montana | 489,752 | 447,120 | 42,632 |
| Washington | 298,120 | 267,198 | 30,922 |
| <i>Klamath NF</i> | 1,913,264 | 1,708,937 | 204,327 |
| California | 1,886,725 | 1,682,603 | 204,122 |
| Oregon | 26,539 | 26,334 | 205 |
| <i>Kootenai NF</i> | 2,145,273 | 1,824,090 | 321,183 |
| Idaho | 46,480 | 46,480 | 0 |
| Montana | 2,098,793 | 1,777,610 | 321,183 |
| <i>Manti-La Sal NF</i> | 1,338,066 | 1,265,530 | 72,536 |
| Colorado | 27,145 | 27,105 | 40 |
| Utah | 1,310,921 | 1,238,425 | 72,496 |
| <i>Ouachita NF</i> | 2,385,093 | 1,651,814 | 733,279 |
| Arkansas | 1,968,503 | 1,394,419 | 574,084 |
| Oklahoma | 416,590 | 257,395 | 159,195 |
| <i>Rogue River NF</i> | 685,958 | 629,205 | 56,753 |
| California | 61,031 | 53,796 | 7,235 |
| Oregon | 624,927 | 575,409 | 49,518 |
| <i>Sawtooth NF</i> | 1,894,778 | 1,803,242 | 91,536 |
| Idaho | 1,802,374 | 1,732,059 | 70,315 |
| Utah | 92,404 | 71,183 | 21,221 |
| <i>Siskiyou NF</i> | 1,164,003 | 1,094,666 | 69,337 |
| California | 39,574 | 33,260 | 6,314 |
| Oregon | 1,124,429 | 1,061,406 | 63,023 |
| <i>Targhee NF</i> | 1,688,780 | 1,643,696 | 45,084 |
| Idaho | 1,355,076 | 1,312,598 | 42,478 |
| Wyoming | 333,704 | 331,098 | 2,606 |
| <i>Toiyabe NF</i> | 3,365,112 | 3,223,950 | 141,162 |
| California | 696,232 | 648,413 | 47,819 |
| Nevada | 2,668,880 | 2,575,537 | 93,343 |

Table 5-Areas in Multiple States
(Continued)

| <i>Unit name State</i> | <i>Gross acreage</i> | <i>NFS acreage</i> | <i>Other acreage</i> |
|----------------------------|--------------------------|------------------------|--------------------------|
| <i>Umatilla NF</i> | 1,512,802 | 1,406,225 | 106,577 |
| Oregon | 1,193,453 | 1,095,028 | 98,425 |
| Washington | 319,349 | 311,197 | 8,152 |
| <i>Wallowa NF</i> | 1,079,277 | 999,604 | 79,673 |
| Idaho | 5,554 | 3,208 | 2,346 |
| Oregon | 1,073,723 | 996,396 | 77,327 |
| <i>Wasatch NF</i> | 1,072,502 | 885,945 | 186,557 |
| Utah | 1,024,798 | 848,183 | 176,615 |
| Wyoming | 47,704 | 37,762 | 9,942 |
| <i>White Mountain NF</i> | 852,123 | 741,927 | 110,196 |
| Maine | 53,561 | 42,363 | 11,198 |
| New Hampshire | 798,562 | 699,564 | 98,998 |
| <i>White Mountain PU</i> | 54,419 | 31,468 | 22,951 |
| Maine | 27,755 | 6,983 | 20,772 |
| New Hampshire | 26,664 | 24,485 | 2,179 |
| <i>Black Kettle NGL</i> | 33,113 | 31,286 | 1,827 |
| Oklahoma | 32,537 | 30,710 | 1,827 |
| Texas | 576 | 576 | 0 |
| <i>Rita Blanca NGL</i> | 93,229 | 92,989 | 240 |
| Oklahoma | 15,816 | 15,576 | 240 |
| Texas | 77,413 | 77,413 | 0 |

Table 6—Areas by State, Congressional Districts, and Counties

| State | Congressional District | County | National Forest (unless otherwise noted) | NFS acreage | National Grasslands acreage | |
|-------------------|------------------------|----------------------------------------------------------------------|---------------------------------------------|-------------------|-----------------------------------|----------|
| Alabama | 1st | Escambia | Conecuh NF | 29,245 | 0 | |
| | | | 1st District Total | 29,245 | 0 | |
| | 2nd | Coffee Covington | Pea River LUP | 0 | 40 | |
| | | | Conecuh NF | 54,614 | 0 | |
| | | | 2nd District Total | 54,614 | 40 | |
| | 3rd | Bibb Calhoun Chilton Clay Cleburne Macon Talladega | Talladega NF | 60,622 | 0 | |
| | | | Talladega NF | 23,603 | 0 | |
| | | | Talladega NF | 22,869 | 0 | |
| | | | Talladega NF | 63,908 | 0 | |
| | | | Talladega NF | 93,695 | 0 | |
| | | | Tuskegee NF | 11,092 | 0 | |
| | | | Talladega NF | 44,638 | 0 | |
| | | | 3rd District Total | 322,427 | 0 | |
| | 4th | Cherokee Franklin Lawrence Winston | Talladega NF | 2,269 | 0 | |
| | | | William B. Bankhead NF | 1,227 | 0 | |
| | | | William B. Bankhead NF | 90,332 | 0 | |
| | | | William B. Bankhead NF | 89,190 | 0 | |
| | | | 4th District Total | 183,018 | 0 | |
| | 7th | Dallas Hale Perry Tuscaloosa | Talladega NF | 2,115 | 0 | |
| | | | Talladega NF | 28,398 | 0 | |
| | | | Talladega NF | 32,661 | 0 | |
| | | | Talladega NF | 10,645 | 0 | |
| | | | 7th District Total | 73,819 | 0 | |
| | | State total | | 663,123 | 40 | |
| | Alaska AT LARGE | | Anchorage | Chugach NF | 275,036 | 0 |
| | | | Haines | Tongass NF | 916,354 | 0 |
| | | | Juneau | Tongass NF | 1,714,561 | 0 |
| Kenai Peninsula | | | Chugach NF | 1,096,101 | 0 | |
| Ketchikan Gateway | | | Tongass NF | 743,243 | 0 | |
| Kodiak Island | | | Chugach NF | 19,461 | 0 | |
| Matanuska-Susitna | | | Chugach NF | 43,386 | 0 | |
| Sitka | | | Tongass NF | 1,806,621 | 0 | |
| Yakutat | | | Tongass NF | 1,226,997 | 0 | |
| Unorganized | | | Chugach NF | 3,901,183 | 0 | |
| | | | Tongass NF | 10,228,302 | 0 | |
| | | | At Large District Total | 21,971,245 | 0 | |
| | | | State total | | 21,971,245 | 0 |

* Unit is in two or more states.

Table 6—Areas by State, Congressional Districts, and Counties
(Continued)

| <i>State</i> | <i>Congressional District</i> | <i>County</i> | <i>National Forest</i> (unless otherwise noted) | <i>NFS</i> <i>acreage</i> | <i>National</i> <i>Grasslands</i> <i>acreage</i> | |
|-----------------|-------------------------------|---------------|----------------------------------------------------|------------------------------|--------------------------------------------------------|----------|
| Arizona | | | | | | |
| 2nd | Pima | | Coronado NF * | 42,899 | 0 | |
| | | Santa Cruz | Coronado NF * | 418,380 | 0 | |
| | | | 2nd District Total | 461,279 | 0 | |
| 3rd | Coconino | | Coconino NF | 1,415,702 | 0 | |
| | | | Kaibab NF | 1,528,321 | 0 | |
| | | | Prescott NF | 43,695 | 0 | |
| | Mohave | | Kaibab NF | 5,487 | 0 | |
| | | | Coconino NF | 427,036 | 0 | |
| | Yavapai | | Kaibab NF | 25,119 | 0 | |
| | | | Prescott NF | 1,195,102 | 0 | |
| | | | Tonto NF | 317,051 | 0 | |
| | | | | 3rd District Total | 4,957,513 | 0 |
| 5th | Cochise | | Coronado NF * | 490,345 | 0 | |
| | | | Coronado NF * | 396,174 | 0 | |
| | | | Coronado NF * | 347,427 | 0 | |
| | Graham | | | | | |
| | | | 5th District Total | 1,233,946 | 0 | |
| 6th | Apache | | Apache NF * | 446,932 | 0 | |
| | | | Sitgreaves NF | 45,313 | 0 | |
| | | | Sitgreaves NF | 284,325 | 0 | |
| | Coconino | | Coconino NF | 3,352 | 0 | |
| | | | Tonto NF | 1,698,810 | 0 | |
| | Gila | | Apache NF * | 750,890 | 0 | |
| | | | Tonto NF | 657,695 | 0 | |
| | Greenlee | | Sitgreaves NF | 488,224 | 0 | |
| | | | Coronado NF * | 23,331 | 0 | |
| | Maricopa | | Tonto NF | 199,814 | 0 | |
| | | | | | | |
| | | | | 6th District Total | 4,598,686 | 0 |
| | State total | | | | 11,251,424 | 0 |
| Arkansas | | | | | | |
| 1st | Lee | | St. Francis NF | 11,653 | 0 | |
| | | | St. Francis NF | 9,548 | 0 | |
| | | | Ozark NF | 31,326 | 0 | |
| | | | Ozark NF | 61,315 | 0 | |
| | Phillips | | | | | |
| | | | 1st District Total | 113,842 | 0 | |
| 2nd | Conway | | Ozark NF | 6,954 | 0 | |
| | | | Ouachita NF * | 98,179 | 0 | |
| | Saline | | Ouachita NF * | 53,703 | 0 | |

* Unit is in two or more states.

Table 6—Areas by State, Congressional Districts, and Counties
(Continued)

| <i>State</i> | <i>Congressional District</i> | <i>County</i> | <i>National Forest</i> (unless otherwise noted) | <i>NFS</i> <i>acreage</i> | <i>National</i> <i>Grasslands</i> <i>acreage</i> | |
|-------------------|-------------------------------|------------------|----------------------------------------------------|------------------------------|--------------------------------------------------------|----------|
| Arkansas | | | | | | |
| 2nd | Van Buren | | Ozark NF | 32,256 | 0 | |
| | | Yell | Ouachita NF * | 189,199 | 0 | |
| | | | Ozark NF | 32,597 | 0 | |
| | | | 2nd District Total | 412,888 | 0 | |
| 3rd | Baxter | | Ozark NF | 62,990 | 0 | |
| | | Benton | Ozark NF | 8,197 | 0 | |
| | | Crawford | Ozark NF | 86,184 | 0 | |
| | | Franklin | Ozark NF | 103,962 | 0 | |
| | | Johnson | Ozark NF | 180,802 | 0 | |
| | | Logan | Ouachita NF * | 18,584 | 0 | |
| | | | Ozark NF | 67,680 | 0 | |
| | | Madison | Ozark NF | 48,001 | 0 | |
| | | Marion | Ozark NF | 3,360 | 0 | |
| | | Newton | Ozark NF | 197,523 | 0 | |
| | | Polk | Ouachita NF * | 202,400 | 0 | |
| | | | Ouachita PU | 188 | 0 | |
| | | Pope | Ozark NF | 188,499 | 0 | |
| | | | Ozark PU | 3,263 | 0 | |
| | | Scott | Ouachita NF * | 363,150 | 0 | |
| | | | Ouachita PU | 774 | 0 | |
| | | Sebastian | Ouachita NF * | 14,888 | 0 | |
| | | Washington | Ozark NF | 21,921 | 0 | |
| | | | | 3rd District Total | 1,572,366 | 0 |
| | | 4th | Ashley | | Ouachita NF * | 1,675 |
| Garland | Ouachita NF * | | | 114,163 | 0 | |
| | Ouachita PU | | | 480 | 0 | |
| Hot Spring | Ouachita NF * | | | 320 | 0 | |
| Howard | Ouachita NF * | | | 1,246 | 0 | |
| Montgomery | Ouachita NF * | | | 334,134 | 0 | |
| Pike | Ouachita NF * | | | 2,778 | 0 | |
| | 4th District Total | | | 454,796 | 0 | |
| | State total | 2,553,892 | 0 | | | |
| California | | | | | | |
| 1st | Del Norte | | Northern Redwood PU | 1,597 | 0 | |
| | | | Siskiyou NF * | 33,260 | 0 | |
| | | | Six Rivers NF | 418,287 | 0 | |
| | | Humboldt | Humboldt Nursery OTH | 223 | 0 | |
| | | | Six Rivers NF | 334,613 | 0 | |
| | | | Trinity NF | 2,430 | 0 | |
| | | Lake | Mendocino NF | 255,432 | 0 | |
| | | | Mendocino OTH | 4 | 0 | |

* Unit is in two or more states.

Table 6—Areas by State, Congressional Districts, and Counties
(Continued)

| <i>State</i> | <i>Congressional District</i> | <i>County</i> | <i>National Forest</i> (unless otherwise noted) | <i>NFS</i> <i>acreage</i> | <i>National</i> <i>Grasslands</i> <i>acreage</i> |
|-------------------|-------------------------------|---------------|----------------------------------------------------|------------------------------|--------------------------------------------------------|
| California | | | | | |
| 1st | Mendocino | | Mendocino NF | 179,075 | 0 |
| | | | Mendocino OTH | 8 | 0 |
| | | | 1st District Total | 1,224,929 | 0 |
| 2nd | Butte | | Lassen NF | 51,178 | 0 |
| | | | Plant Intro. Sta. OTH | 209 | 0 |
| | | | Plumas NF | 81,951 | 0 |
| | Lassen | | Lassen NF | 423,949 | 0 |
| | | | Lassen OTH | 172 | 0 |
| | | | Modoc NF | 156,375 | 0 |
| | | | Plumas NF | 29,303 | 0 |
| | | | Toiyabe NF * | 1,323 | 0 |
| | Modoc | | Modoc NF | 1,379,129 | 0 |
| | | | Modoc OTH | 95 | 0 |
| | | | Shasta NF | 4,495 | 0 |
| | Nevada | | Tahoe NF | 175,210 | 0 |
| | | | Tahoe OTH | 48 | 0 |
| | | | Toiyabe NF * | 2,883 | 0 |
| | Plumas | | Lassen NF | 147,860 | 0 |
| | | | Lassen OTH | 15 | 0 |
| | | | Plumas NF | 996,419 | 0 |
| | | | Plumas OTH | 44 | 0 |
| | | | Tahoe NF | 11,313 | 0 |
| | Shasta | | Lassen NF | 248,007 | 0 |
| | | | Shasta NF | 470,498 | 0 |
| | | | Shasta OTH | 47 | 0 |
| | | | Trinity NF | 30,626 | 0 |
| | Sierra | | Plumas NF | 39,845 | 0 |
| | | | Tahoe NF | 353,702 | 0 |
| | | | Tahoe OTH | 5 | 0 |
| | | | Toiyabe NF * | 28,386 | 0 |
| | Siskiyou | | Butte Valley NGL | 0 | 18,425 |
| | | | Klamath NF * | 1,682,603 | 0 |
| | | | Klamath OTH | 716 | 0 |
| | | | Modoc NF | 128,032 | 0 |
| | | | Rogue River NF * | 53,796 | 0 |
| | | | Shasta NF | 463,564 | 0 |
| | | | Shasta OTH | 37 | 0 |
| | | | Six Rivers NF | 6,521 | 0 |
| | Trinity | | Mendocino NF | 76,522 | 0 |
| | | | Shasta NF | 221,919 | 0 |
| | | | Six Rivers NF | 229,601 | 0 |

* Unit is in two or more states.

Table 6—Areas by State, Congressional Districts, and Counties
(Continued)

| <i>State</i> | <i>Congressional District</i> | <i>County</i> | <i>National Forest</i> (unless otherwise noted) | <i>NFS</i> <i>acreage</i> | <i>National</i> <i>Grasslands</i> <i>acreage</i> | |
|--------------|-------------------------------|---------------------------|----------------------------------------------------|------------------------------|--------------------------------------------------------|---------------|
| California | 2nd | Trinity | Trinity NF | 933,674 | 0 | |
| | | | Trinity OTH | 33 | 0 | |
| | | Yuba | Plumas NF | 24,086 | 0 | |
| | | | Plumas OTH | 477 | 0 | |
| | | | Tahoe NF | 20,430 | 0 | |
| | | | Tahoe OTH | 60 | 0 | |
| | | 2nd District Total | | | 8,475,158 | 18,425 |
| | | 3rd | Colusa | Mendocino NF | 64,785 | 0 |
| | Mendocino NF | | | 182,642 | 0 | |
| | Glenn | | Lassen NF | 189,415 | 0 | |
| | | | Lassen OTH | 80 | 0 | |
| | Tehama | | Mendocino NF | 127,592 | 0 | |
| | | | Trinity NF | 76,947 | 0 | |
| | 3rd District Total | | | 641,461 | 0 | |
| | 4th | Alpine | Eldorado NF * | 54,078 | 0 | |
| | | | Stanislaus NF | 119,805 | 0 | |
| | | | Toiyabe NF * | 233,800 | 0 | |
| | | | Eldorado NF * | 77,955 | 0 | |
| | | Amador | Stanislaus NF | 80,297 | 0 | |
| | | | Eldorado NF * | 496,140 | 0 | |
| | | Calaveras | Eldorado OTH | 1,683 | 0 | |
| | | | Eldorado PU | 180 | 0 | |
| | | El Dorado | Inst./Forest Genetics EA | 194 | 0 | |
| | | | Tahoe NF | 4 | 0 | |
| | | Mono | Toiyabe NF * | 31 | 0 | |
| | | | Inyo NF * | 816,665 | 0 | |
| | | Placer | Toiyabe NF * | 381,990 | 0 | |
| | | | Eldorado NF * | 49,282 | 0 | |
| Tahoe NF | | | 275,700 | 0 | | |
| Tahoe OTH | | | 10 | 0 | | |
| Tuolumne | | Stanislaus NF | 612,467 | 0 | | |
| | | Stanislaus OTH | 7 | 0 | | |
| | | 4th District Total | | | 3,200,288 | 0 |
| 17th | | Monterey | Los Padres NF | 306,225 | 0 | |
| | Los Padres OTH | | 475 | 0 | | |
| | Sur Sur PU | | 560 | 0 | | |
| | 17th District Total | | | 307,260 | 0 | |

* Unit is in two or more states.

Table 6—Areas by State, Congressional Districts, and Counties
(Continued)

| <i>State</i> | <i>Congressional District</i> | <i>County</i> | <i>National Forest</i> (unless otherwise noted) | <i>NFS</i> <i>acreage</i> | <i>National</i> <i>Grasslands</i> <i>acreage</i> |
|-------------------|-------------------------------|---------------|----------------------------------------------------|------------------------------|--------------------------------------------------------|
| California | | | | | |
| 19th | Fresno | | Inyo NF * | 55 | 0 |
| | | | Sequoia NF | 130,980 | 0 |
| | | | Sierra NF | 855,946 | 0 |
| | Madera | | Inyo NF * | 52,241 | 0 |
| | | | San Joaquin EA | 4,580 | 0 |
| | | | Sierra NF | 362,049 | 0 |
| | Mariposa | | Sierra NF | 93,891 | 0 |
| | | | Sierra OTH | 134 | 0 |
| | | | Stanislaus NF | 85,530 | 0 |
| | | | Stanislaus OTH | 272 | 0 |
| | | | 19th District Total | 1,585,678 | 0 |
| 21st | Kern | | Los Padres NF | 64,803 | 0 |
| | | | Sequoia NF | 312,000 | 0 |
| | | | Sequoia OTH | 12 | 0 |
| | Tulare | | Inyo NF * | 190,838 | 0 |
| | | | Sequoia NF | 699,337 | 0 |
| | | | Sequoia OTH | 17 | 0 |
| | | | 21st District Total | 1,267,007 | 0 |
| 22nd | San Luis Obispo | | Los Padres NF | 188,944 | 0 |
| | | | Los Padres OTH | 16 | 0 |
| | | | Sur Sur PU | 1,137 | 0 |
| | Santa Barbara | | Los Padres NF | 629,118 | 0 |
| | | | Los Padres OTH | 4 | 0 |
| | | | 22nd District Total | 819,219 | 0 |
| 23rd | Ventura | | Angeles NF | 1,474 | 0 |
| | | | Los Padres NF | 557,252 | 0 |
| | | | Los Padres OTH | 9 | 0 |
| | | | 23rd District Total | 558,735 | 0 |
| 25th | Los Angeles | | Angeles NF | 338,322 | 0 |
| | | | Angeles OTH | 34 | 0 |
| | | | Los Padres NF | 8,776 | 0 |
| | | | 25th District Total | 347,132 | 0 |
| 27th | Los Angeles | | Angeles NF | 70,332 | 0 |
| | | | Angeles OTH | 161 | 0 |
| | | | 27th District Total | 70,493 | 0 |

* Unit is in two or more states.

Table 6--Areas by State, Congressional Districts, and Counties
(Continued)

| <i>State</i> | <i>Congressional District</i> | <i>County</i> | <i>National Forest</i> (unless otherwise noted) | <i>NFS</i> <i>acreage</i> | <i>National</i> <i>Grasslands</i> <i>acreage</i> |
|-------------------|-------------------------------|---------------|----------------------------------------------------|------------------------------|--------------------------------------------------------|
| California | | | | | |
| 28th | Los Angeles | | Angeles NF | 233,744 | 0 |
| | | | Angeles OTH | 273 | 0 |
| | | | 28th District Total | 234,017 | 0 |
| 37th | Riverside | | Fire Res. Lab. EA | 9 | 0 |
| | | | 37th District Total | 9 | 0 |
| 40th | Inyo | | Inyo NF * | 780,561 | 0 |
| | | | Inyo OTH | 9 | 0 |
| | | | Angeles NF | 10,656 | 0 |
| | S. Bernardino | | San Bernardino NF | 457,215 | 0 |
| | | | 40th District Total | 1,248,441 | 0 |
| 42nd | Riverside | | San Bernardino NF | 213,151 | 0 |
| | | | San Bernardino OTH | 707 | 0 |
| | | | 42nd District Total | 213,858 | 0 |
| 43rd | Riverside | | Cleveland NF | 78,372 | 0 |
| | | | Cleveland OTH | 3 | 0 |
| | | | 43rd District Total | 78,375 | 0 |
| 47th | Orange | | Cleveland NF | 54,571 | 0 |
| | | | Cleveland OTH | 6 | 0 |
| | | | 47th District Total | 54,577 | 0 |
| 48th | San Diego | | Cleveland NF | 288,146 | 0 |
| | | | Cleveland OTH | 7 | 0 |
| | | | Guatay Mtn PU | 522 | 0 |
| | | | 48th District Total | 288,675 | 0 |
| 52nd | San Diego | | Cleveland NF | 1,949 | 0 |
| | | | 52nd District Total | 1,949 | 0 |
| | | | State total | 20,617,261 | 18,425 |

* Unit is in two or more states.

Table 6—Areas by State, Congressional Districts, and Counties
(Continued)

| State | Congressional District County | National Forest (unless otherwise noted) | NFS acreage | National Grasslands acreage | | |
|----------|----------------------------------|---------------------------------------------|----------------|-----------------------------------|---------------|---------|
| Colorado | 2nd | Boulder | Roosevelt NF | 137,296 | 0 | |
| | | Clear Creek | Arapaho NF | 156,063 | 0 | |
| | | Gilpin | Pike NF | 14,009 | 0 | |
| | | | Arapaho NF | 12,988 | 0 | |
| | | Jefferson | Roosevelt NF | 26,046 | 0 | |
| | | | Roosevelt NF | 160 | 0 | |
| | 2nd District Total | | | 346,562 | 0 | |
| | 3rd | Alamosa | Rio Grande NF | 27,238 | 0 | |
| | | | Archuleta | Rio Grande NF | 22,792 | 0 |
| | | | Chaffee | San Juan NF | 407,067 | 0 |
| | | | | San Isabel NF | 456,036 | 0 |
| | | | Conejos | Rio Grande NF | 295,056 | 0 |
| | | | | San Juan NF | 4,242 | 0 |
| | | | Costilla | San Isabel NF | 565 | 0 |
| | | | | Custer | Rio Grande NF | 34 |
| | | | Delta | San Isabel NF | 162,094 | 0 |
| | | | | Grand Mesa NF | 91,529 | 0 |
| | | | | Gunnison NF | 100,141 | 0 |
| | | | | Uncompahgre NF | 3 | 0 |
| | | | Dolores | San Juan NF | 334,406 | 0 |
| | | | | Douglas | Pike NF | 106,311 |
| | | | Eagle | White River NF | 595,875 | 0 |
| | | | | Fremont | San Isabel NF | 46,479 |
| | | | Garfield | Grand Mesa NF | 2,043 | 0 |
| | | | | Routt NF | 35,267 | 0 |
| | | | | White River NF | 478,628 | 0 |
| | | | | Grand | Arapaho NF | 531,470 |
| | | | Routt NF | 40,422 | 0 | |
| | | | Gunnison | Gunnison NF | 1,132,602 | 0 |
| | | | Uncompahgre NF | 74,660 | 0 | |
| | | | White River NF | 60,318 | 0 | |
| | | Hinsdale | Gunnison NF | 108,516 | 0 | |
| | | | Rio Grande NF | 201,975 | 0 | |
| | | | San Juan NF | 179,449 | 0 | |
| | Uncompahgre NF | | 68,994 | 0 | | |
| | Huerfano | San Isabel NF | 140,133 | 0 | | |
| | | Jackson | Arapaho NF | 4,658 | 0 | |
| | | Routt NF | 328,634 | 0 | | |
| | | Jefferson | Pike NF | 101,694 | 0 | |
| | Lake | San Isabel NF | 161,661 | 0 | | |
| | | La Plata | San Juan NF | 403,855 | 0 | |

* Unit is in two or more states.

Table 6—Areas by State, Congressional Districts, and Counties
(Continued)

| State | Congressional District | County | National Forest (unless otherwise noted) | NFS acreage | National Grasslands acreage |
|----------|------------------------|---------------------------|---------------------------------------------|----------------|-----------------------------------|
| Colorado | 3rd | Mesa | Grand Mesa NF | 252,971 | 0 |
| | | | Manti-La Sal NF * | 4,542 | 0 |
| | | | Uncompahgre NF | 207,256 | 0 |
| | | Mineral | White River NF | 83,069 | 0 |
| | | | Río Grande NF | 385,734 | 0 |
| | | | San Juan NF | 139,005 | 0 |
| | | Moffat | Routt NF | 38,084 | 0 |
| | | | White River NF | 3,679 | 0 |
| | | Montezuma | San Juan NF | 256,803 | 0 |
| | | Montrose | Gunnison NF | 11,610 | 0 |
| | | | Manti-La Sal NF * | 22,563 | 0 |
| | | | Uncompahgre NF | 292,997 | 0 |
| | | Ouray | Uncompahgre NF | 127,138 | 0 |
| | | | Arapaho NF | 6,176 | 0 |
| | | Park | Pike NF | 626,234 | 0 |
| | | | San Isabel NF | 17,642 | 0 |
| | | | White River NF | 490,886 | 0 |
| | | Pitkin | San Isabel NF | 32,761 | 0 |
| | | Pueblo | Routt NF | 111,178 | 0 |
| | | | White River NF | 247,316 | 0 |
| | | Rio Blanco | Río Grande NF | 273,946 | 0 |
| | | | San Juan NF | 5,237 | 0 |
| | | Rio Grande | Arapaho NF | 5,414 | 0 |
| | | | Routt NF | 571,983 | 0 |
| | | | White River NF | 6,128 | 0 |
| | | Saguache | Gunnison NF | 312,487 | 0 |
| | | | Río Grande NF | 628,990 | 0 |
| | | | San Isabel NF | 24,779 | 0 |
| | | San Juan | Río Grande NF | 23,679 | 0 |
| | | | San Juan NF | 147,565 | 0 |
| | | | Uncompahgre NF | 2,007 | 0 |
| | | San Miguel | Uncompahgre NF | 171,765 | 0 |
| | | | Arapaho NF | 309,085 | 0 |
| | San Isabel NF | | 57 | 0 | |
| | Summit | 3rd District Total | 12,545,613 | 0 | |
| | 4th | Baca | Comanche NGL | 0 | 205,040 |
| | | | Roosevelt NF | 644,843 | 0 |
| | | Larimer | Comanche NGL | 0 | 61,055 |
| | | | San Isabel NF | 21,875 | 0 |
| | | Otero | Comanche NGL | 0 | 169,264 |
| | | Weld | Pawnee NGL | 0 | 193,060 |
| | | | 4th District Total | 666,718 | 628,419 |

* Unit is in two or more states.

Table 6—Areas by State, Congressional Districts, and Counties
(Continued)

| <i>State</i> | <i>Congressional District</i> | <i>County</i> | <i>National Forest</i> (unless otherwise noted) | <i>NFS</i> <i>acreage</i> | <i>National</i> <i>Grasslands</i> <i>acreage</i> |
|--------------------|-------------------------------|---------------|----------------------------------------------------|------------------------------|--------------------------------------------------------|
| Colorado | | | | | |
| 5th | Douglas | | Pike NF | 35,541 | 0 |
| | El Paso | | Pike NF | 100,597 | 0 |
| | Fremont | | San Isabel NF | 53,376 | 0 |
| | Teller | | Pike NF | 125,037 | 0 |
| | | | 5th District Total | 314,551 | 0 |
| 6th | Jefferson | | Arapaho NF | 2,057 | 0 |
| | | | Pike NF | 691 | 0 |
| | | | 6th District Total | 2,748 | 0 |
| | State total | | | 13,876,192 | 628,419 |
| Connecticut | | | | | |
| 3rd | New Haven | | Forest I&D CN Lab. EA | 10 | 0 |
| | | | 3rd District Total | 10 | 0 |
| 5th | New Haven | | Forest I&D CN Lab. EA | 14 | 0 |
| | | | 5th District Total | 14 | 0 |
| | State total | | | 24 | 0 |
| Florida | | | | | |
| 1st | Okaloosa | | Choctawhatchee NF | 523 | 0 |
| | Santa Rosa | | Choctawhatchee NF | 108 | 0 |
| | Walton | | Choctawhatchee NF | 521 | 0 |
| | | | 1st District Total | 1,152 | 0 |
| 2nd | Baker | | Nekoosa PU | 13 | 0 |
| | | | Osceola NF | 79,409 | 0 |
| | | | Pinhook PU | 23,203 | 0 |
| | Columbia | | Nekoosa PU | 78 | 0 |
| | | | Osceola NF | 78,474 | 0 |
| | | | Pinhook PU | 11,597 | 0 |
| | Franklin | | Apalachicola NF | 21,816 | 0 |
| | | | Tates Hell-New River PU | 976 | 0 |
| | Leon | | Apalachicola NF | 104,490 | 0 |
| | Liberty | | Apalachicola NF | 267,298 | 0 |
| | | | Tates Hell-New River PU | 3,077 | 0 |
| | Wakulla | | Apalachicola NF | 171,861 | 0 |
| | | | 2nd District Total | 762,292 | 0 |
| 6th | Lake | | Ocala NF | 84,110 | 0 |
| | Marion | | Ocala NF | 275,502 | 0 |
| | Putman | | Ocala NF | 23,612 | 0 |
| | | | 6th District Total | 383,224 | 0 |
| | State total | | | 1,146,668 | 0 |

* Unit is in two or more states.

Table 6--Areas by State, Congressional Districts, and Counties
(Continued)

| State | Congressional District | County | National Forest (unless otherwise noted) | NFS acreage | National Grasslands acreage | |
|----------------|------------------------|---------------------------|---------------------------------------------|------------------|-----------------------------------|---|
| Georgia | | | | | | |
| 3rd | | Jones | Oconee NF | 16,302 | 0 | |
| | | Monroe | Ocmulgee PU | 250 | 0 | |
| | | | 3rd District Total | 16,552 | 0 | |
| 7th | | Chattooga | Chattahoochee NF | 19,390 | 0 | |
| | | Floyd | Chattahoochee NF | 6,621 | 0 | |
| | | | 7th District Total | 26,011 | 0 | |
| 9th | | Catoosa | Chattahoochee NF | 6 | 0 | |
| | | Dawson | Chattahoochee NF | 6,760 | 0 | |
| | | Fannin | Chattahoochee NF | 106,080 | 0 | |
| | | Gilmer | Chattahoochee NF | 54,859 | 0 | |
| | | Gordon | Chattahoochee NF | 8,076 | 0 | |
| | | Habersham | Chattahoochee NF | 39,861 | 0 | |
| | | Lumpkin | Chattahoochee NF | 56,942 | 0 | |
| | | Murray | Chattahoochee NF | 51,002 | 0 | |
| | | Rabun | Chattahoochee NF | 148,748 | 0 | |
| | | Stephens | Chattahoochee NF | 23,304 | 0 | |
| | | Towns | Chattahoochee NF | 57,538 | 0 | |
| | | Union | Chattahoochee NF | 97,666 | 0 | |
| | | | | Chattahoochee PU | 195 | 0 |
| | | | Walker | Chattahoochee NF | 18,844 | 0 |
| | | | White | Chattahoochee NF | 41,251 | 0 |
| | | | Whitfield | Chattahoochee NF | 11,719 | 0 |
| | | 9th District Total | 722,851 | 0 | | |
| 10th | | Banks | Chattahoochee NF | 650 | 0 | |
| | | Clarké | Forestry Sci. GA Lab. EA | 4 | 0 | |
| | | Morgan | Oconee NF | 429 | 0 | |
| | | Oconee | Oconee NF | 157 | 0 | |
| | | Oglethorpe | Oconee NF | 3,762 | 0 | |
| | | | 10th District Total | 5,002 | 0 | |
| 11th | | Greene | Oconee NF | 27,701 | 0 | |
| | | Jasper | Oconee NF | 29,687 | 0 | |
| | | Putnam | Oconee NF | 37,189 | 0 | |
| | | | 11th District Total | 94,577 | 0 | |
| | State total | 864,993 | 0 | | | |
| Hawaii | | | | | | |
| 1st | | Honolulu | Fire Res. Lab. EA | 1 | 0 | |
| | | | 1st District Total | 1 | 0 | |
| | State total | 1 | 0 | | | |

* Unit is in two or more states.

Table 6—Areas by State, Congressional Districts, and Counties
(Continued)

| State | Congressional District | County | National Forest (unless otherwise noted) | NFS acreage | National Grasslands acreage |
|--------------------|------------------------|------------------|---------------------------------------------|----------------|-----------------------------------|
| Idaho | 1st | Ada | Boise NF | 3,724 | 0 |
| | | Adams | Payette NF | 511,041 | 0 |
| | | Benewah | St. Joe NF | 35,731 | 0 |
| | | Boise | Boise NF | 867,368 | 0 |
| | | Bonner | Coeur D'Alene NF | 14,027 | 0 |
| | | | Kaniksu NF * | 422,769 | 0 |
| | | Boundary | Kootenai NF * | 35,909 | 0 |
| | | | Kaniksu NF * | 478,980 | 0 |
| | | Clearwater | Kootenai NF * | 10,571 | 0 |
| | | | Clearwater NF | 762,631 | 0 |
| | | Gem | St. Joe NF | 39,818 | 0 |
| | | | Boise NF | 60,968 | 0 |
| | | Idaho | Bitterroot NF * | 464,108 | 0 |
| | | | Clearwater NF | 869,818 | 0 |
| | | Kootenai | Nezperce NF | 2,224,088 | 0 |
| | | | Payette NF | 804,322 | 0 |
| | | Latah | Salmon NF | 66,074 | 0 |
| | | | Wallowa NF * | 1,664 | 0 |
| | Lewis | Coeur D'Alene NF | 241,120 | 0 | |
| | | Kaniksu NF * | 3,602 | 0 | |
| | Nez Perce | St. Joe NF | 112,116 | 0 | |
| | | Clearwater NF | 10 | 0 | |
| | Shoshone | Clearwater NF | 156 | 0 | |
| | | Wallowa NF * | 1,544 | 0 | |
| | Valley | Clearwater NF | 48,014 | 0 | |
| | | Coeur D'Alene NF | 471,543 | 0 | |
| | Washington | St. Joe NF | 678,961 | 0 | |
| | | Boise NF | 1,075,201 | 0 | |
| | 1st District Total | Payette NF | 884,187 | 0 | |
| | | Salmon NF | 71,616 | 0 | |
| | 2nd | Bannock | Boise NF | 78 | 0 |
| | | | Payette NF | 123,675 | 0 |
| | | Bear Lake | 1st District Total | 11,385,434 | 0 |
| | | | Caribou NF * | 118,995 | 0 |
| | | Blaine | Cache NF * | 136,067 | 0 |
| | | | Caribou NF * | 93,911 | 0 |
| Bonneville | | Challis NF | 2,449 | 0 | |
| | | Sawtooth NF * | 488,689 | 0 | |
| Butte | | Caribou NF * | 307,349 | 0 | |
| | | Targhee NF * | 175,618 | 0 | |
| 2nd District Total | Challis NF | 222,742 | 0 | | |
| | Targhee NF * | 48,320 | 0 | | |

* Unit is in two or more states.

Table 6—Areas by State, Congressional Districts, and Counties
(Continued)

| State | Congressional District | County | National Forest (unless otherwise noted) | NFS acreage | National Grasslands acreage |
|----------|------------------------|--------------------|---------------------------------------------|------------------|-----------------------------------|
| Idaho | 2nd | Camas | Sawtooth NF * | 323,546 | 0 |
| | | Caribou | Cache NF * | 22,511 | 0 |
| | | | Caribou NF * | 352,976 | 0 |
| | Cassia | Sawtooth NF * | 387,053 | 0 | |
| | Clark | Challis NF | 2,912 | 0 | |
| | | | Targhee NF * | 356,507 | 0 |
| | Custer | Challis NF | 1,874,113 | 0 | |
| | | | Sawtooth NF * | 249,541 | 0 |
| | Elmore | Boise NF | 645,352 | 0 | |
| | | | Sawtooth NF * | 145,753 | 0 |
| | Franklin | Cache NF * | 105,363 | 0 | |
| | | | Caribou NF * | 16,298 | 0 |
| | Fremont | Targhee NF* | 526,189 | 0 | |
| | Jefferson | Targhee NF * | 1 | 0 | |
| | Lemhi | Challis NF | 362,305 | 0 | |
| | | | Salmon NF | 1,634,439 | 0 |
| | | | Targhee NF * | 76,490 | 0 |
| | Madison | Targhee NF * | 41,460 | 0 | |
| | Oneida | Caribou NF * | 76,520 | 0 | |
| | | | Curlew NGL | 0 | 47,596 |
| | | | Sawtooth NF * | 15,069 | 0 |
| | Power | Caribou NF * | 6,134 | 0 | |
| | | | Curlew NGL | 0 | 160 |
| | | | Sawtooth NF * | 29,753 | 0 |
| | Teton | Targhee NF * | 88,013 | 0 | |
| | Twin Falls | Sawtooth NF * | 92,655 | 0 | |
| | | | 2nd District Total | 9,025,093 | 47,756 |
| | | State total | 20,410,527 | 47,756 | |
| Illinois | 12th | Alexander | Shawnee NF | 27,985 | 0 |
| | | | Shawnee PU | 7 | 0 |
| | | | Kincaid Lake PU | 1,279 | 0 |
| | | Jackson | Shawnee NF | 46,892 | 0 |
| | | | Shawnee PU | 116 | 0 |
| | | Union | Shawnee NF | 34,789 | 0 |
| | | | Shawnee OTH | 10 | 0 |
| | | | Shawnee PU | 155 | 0 |
| | | | 12th District Total | 111,233 | 0 |
| | 19th | Gallatin | Shawnee NF | 11,256 | 0 |
| | | | Shawnee PU | 40 | 0 |
| | | Hardin | Shawnee NF | 27,454 | 0 |
| | | | Shawnee PU | 47 | 0 |

* Unit is in two or more states.

Table 6—Areas by State, Congressional Districts, and Counties
(Continued)

| State | Congressional District | County | National Forest (unless otherwise noted) | NFS acreage | National Grasslands acreage | |
|---------------------------|---------------------------|---------------------------|---------------------------------------------|----------------|-----------------------------------|--------|
| Illinois | 19th | Johnson | Shawnee NF | 10,539 | 0 | |
| | | | Shawnee PU | 7,646 | 0 | |
| | | Massac | Shawnee NF | 2,703 | 0 | |
| | | | Pope | Shawnee NF | 91,377 | 0 |
| | | Saline | Shawnee NF | 13,968 | 0 | |
| | | | Shawnee PU | 88 | 0 | |
| | | Williamson | Shawnee PU | 325 | 0 | |
| | | | 19th District Total | 165,443 | 0 | |
| | | State total | | 276,676 | 0 | |
| | | Indiana | 8th | Lawrence | Gory Hole Cave PU | 20 |
| Hoosier NF | 15,775 | | | | 0 | |
| Martin | Hoosier NF | | | 8,980 | 0 | |
| | Monroe | | | Hoosier NF | 18,974 | 0 |
| Orange | Hoosier PU | | | 2 | 0 | |
| | Hoosier NF | | | 29,269 | 0 | |
| | Hoosier PU | | | 177 | 0 | |
| | 8th District Total | | | 73,197 | 0 | |
| | 9th | | | Brown | Hoosier NF | 17,407 |
| Crawford | | | | | Hoosier NF | 22,802 |
| Dubois | | | | Hoosier PU | 13 | 0 |
| | | | | Hoosier NF | 411 | 0 |
| Jackson | | | | Hoosier NF | 22,499 | 0 |
| Perry | | | | Hoosier NF | 57,915 | 0 |
| | | | | Hoosier PU | 20 | 0 |
| 9th District Total | | 121,067 | 0 | | | |
| State total | | 194,264 | 0 | | | |
| Kansas | 1st | Morton | Cimarron NGL | 0 | 107,255 | |
| | | | Stevens | Cimarron NGL | 0 | 920 |
| | | 1st District Total | 0 | 108,175 | | |
| | | State total | 0 | 108,175 | | |
| Kentucky | 4th | Rowan | Daniel Boone NF | 62,509 | 0 | |
| | | | 4th District Total | 62,509 | 0 | |
| | 5th | Clay | Redbird PU | 77,010 | 0 | |
| | | | Harlan | Redbird PU | 803 | 0 |
| | | Knox | Daniel Boone NF | 58,375 | 0 | |
| | | | Redbird OTH | 74 | 0 | |

* Unit is in two or more states.

Table 6—Areas by State, Congressional Districts, and Counties
(Continued)

| State | Congressional District | County | National Forest (unless otherwise noted) | NFS acreage | National Grasslands acreage | |
|------------------|-------------------------|---------------------------|---------------------------------------------|-----------------|-----------------------------------|---|
| Kentucky | | | | | | |
| 5th | Laurel | | Daniel Boone NF | 62,023 | 0 | |
| | Lee | | Daniel Boone NF | 8,587 | 0 | |
| | Leslie | | Redbird PU | 52,173 | 0 | |
| | Letcher | | Jefferson NF * | 845 | 0 | |
| | Mc Creary | | Daniel Boone NF | 140,877 | 0 | |
| | Menifee | | Daniel Boone NF | 46,109 | 0 | |
| | Morgan | | Daniel Boone NF | 12,948 | 0 | |
| | Owsley | | Daniel Boone NF | 3,848 | 0 | |
| | | | Redbird PU | 12,305 | 0 | |
| | Perry | | Redbird PU | 2,191 | 0 | |
| | Pike | | Jefferson NF * | 116 | 0 | |
| | Pulaski | | Daniel Boone NF | 36,789 | 0 | |
| | Rockcastle | | Daniel Boone NF | 14,247 | 0 | |
| | Wayne | | Daniel Boone NF | 642 | 0 | |
| | Whitley | | Daniel Boone NF | 43,703 | 0 | |
| | Wolfe | | Daniel Boone NF | 16,168 | 0 | |
| | | | 5th District Total | 589,833 | 0 | |
| | 6th | Bath | | Daniel Boone NF | 19,300 | 0 |
| | | Estill | | Daniel Boone NF | 5,598 | 0 |
| | | Powell | | Daniel Boone NF | 14,723 | 0 |
| | | | 6th District Total | 39,621 | 0 | |
| | | State total | 691,963 | 0 | | |
| Louisiana | | | | | | |
| 4th | Claiborne | | Kisatchie NF | 19,907 | 0 | |
| | | | 4th District Total | 19,907 | 0 | |
| 5th | Natchitoches Webster | | Kisatchie NF | 130,003 | 0 | |
| | | | Kisatchie NF | 12,456 | 0 | |
| | | | 5th District Total | 142,459 | 0 | |
| 6th | Grant Rapides | | Kisatchie NF | 143,260 | 0 | |
| | | | Bayou Beouf PU | 980 | 0 | |
| | | | Kisatchie NF | 100,959 | 0 | |
| | Vernon | | Kisatchie NF | 85,483 | 0 | |
| | Winn | | Kisatchie NF | 110,738 | 0 | |
| | | 6th District Total | 441,420 | 0 | | |
| | | State total | 603,786 | 0 | | |

* Unit is in two or more states.

Table 6--Areas by State, Congressional Districts, and Counties
(Continued)

| State | Congressional District | County | National Forest (unless otherwise noted) | NFS acreage | National Grasslands acreage |
|----------|------------------------|---------------------------|---------------------------------------------|----------------|-----------------------------------|
| Maine | 1st | York | Massabesic Esp. Forest | 3,694 | 0 |
| | | | 1st District Total | 3,694 | 0 |
| | 2nd | Oxford | White Mountain NF * | 42,363 | 0 |
| | | | White Mountain PU * | 6,983 | 0 |
| | | | 2nd District Total | 49,346 | 0 |
| | State total | | | 53,040 | 0 |
| Michigan | 1st | Alger | Hiawatha NF | 128,611 | 0 |
| | | Baraga | Ottawa NF | 44,913 | 0 |
| | | Cheboygan | Hiawatha NF | 32 | 0 |
| | | Chippewa | Hiawatha NF | 244,156 | 0 |
| | | Delta | Hiawatha NF | 241,640 | 0 |
| | | Gogebic | Ottawa NF | 310,936 | 0 |
| | | G. Traverse | Manistee NF | 2 | 0 |
| | | Houghton | Ottawa NF | 156,402 | 0 |
| | | Iron | Ottawa NF | 178,904 | 0 |
| | | Mackinac | Hiawatha NF | 151,970 | 0 |
| | | Marquette | Hiawatha NF | 5,866 | 0 |
| | | | No. Hardwood. Lab. EA | 7 | 0 |
| | | | Ottawa NF | 12,211 | 0 |
| | | | Military Hill PU | 1,494 | 0 |
| | | | North Ewen PU | 926 | 0 |
| | | | Ottawa NF | 279,646 | 0 |
| | | | Paynesville PU | 1,758 | 0 |
| | | | South Ewen PU | 1,594 | 0 |
| | | | Manistee NF | 4 | 0 |
| | | Hiawatha NF | 122,508 | 0 | |
| | | 1st District Total | 1,883,580 | 0 | |
| | 2nd | Lake | Manistee NF | 112,397 | 0 |
| | | | Manistee NF | 87,540 | 0 |
| | | Mason | Manistee NF | 60,499 | 0 |
| | | Muskegon | Manistee NF | 12,466 | 0 |
| | | | N. Muskegon Sand Dune LUP | 0 | 397 |
| | | | S. Muskegon Sand Dune LUP | 0 | 560 |
| | | Newaygo | Manistee NF | 108,671 | 0 |
| | | Oceana | Manistee NF | 53,178 | 0 |
| | | Wexford | Manistee NF | 96,313 | 0 |
| | | | 2nd District Total | 531,064 | 957 |
| | 3rd | Barry | Manistee NF | 11 | 0 |
| | | | 3rd District Total | 11 | 0 |

* Unit is in two or more states.

Table 6—Areas by State, Congressional Districts, and Counties
(Continued)

| State | Congressional District | County | National Forest (unless otherwise noted) | NFS acreage | National Grasslands acreage | |
|--------------------|------------------------|---------|---------------------------------------------|------------------|-----------------------------------|---|
| Michigan | | | | | | |
| 4th | Crawford | | Au Sable LUP | 0 | 2 | |
| | | | Huron NF | 37,833 | 0 | |
| | Mecosta | | Manistee NF | 2,494 | 0 | |
| | | | Manistee NF | 1,760 | 0 | |
| | Ogemaw | | Huron NF | 20,143 | 0 | |
| | Oscoda | | Huron NF | 151,027 | 0 | |
| | | | Huron PU | 40 | 0 | |
| | | | 4th District Total | 213,297 | 2 | |
| | 5th | Alcona | | Alpena S.F. PU | 120 | 0 |
| | | | | Huron NF | 112,590 | 0 |
| | | | | Huron PU | 1,240 | 0 |
| | | Genesee | | Manistee NF | 8 | 0 |
| | | | | Huron NF | 111,789 | 0 |
| Iosco | | | Huron PU | 2,200 | 0 | |
| | | | 5th District Total | 227,947 | 0 | |
| | State total | | 2,855,899 | 959 | | |
| Minnesota | | | | | | |
| 7th | Beltrami | | Chippewa NF | 64,710 | 0 | |
| | | | 7th District Total | 64,710 | 0 | |
| 8th | Cass | | Chippewa NF | 290,436 | 0 | |
| | | | Pigeon River PU | 11,153 | 0 | |
| | Cook | | Superior NF | 642,958 | 0 | |
| | | | Chippewa NF | 310,972 | 0 | |
| | Koochiching | | Superior NF | 244 | 0 | |
| | | | Superior NF | 756,627 | 0 | |
| | Lake | | Kabetogama PU | 68,072 | 0 | |
| | | | Superior NF | 692,068 | 0 | |
| | St. Louis | | 8th District Total | 2,772,530 | 0 | |
| | | | State total | 2,837,240 | 0 | |
| Mississippi | | | | | | |
| 1st | Benton | | Holly Springs NF | 55,505 | 0 | |
| | | | Tombigbee NF | 26,091 | 0 | |
| | Chickasaw | | Tombigbee NF | 11,550 | 0 | |
| | | | Forest Hydro. Lab. EA | 15 | 0 | |
| | Choctaw | | Holly Springs NF | 40,041 | 0 | |
| | | | Holly Springs NF | 21,304 | 0 | |
| | Lafayette | | Tombigbee NF | 530 | 0 | |
| | | | Holly Springs NF | 9,469 | 0 | |
| | | | | | | |

* Unit is in two or more states.

Table 6—Areas by State, Congressional Districts, and Counties
(Continued)

| <i>State</i> | <i>Congressional District</i> | <i>National Forest</i> (unless otherwise noted) | <i>NFS</i> <i>acreage</i> | <i>National</i> <i>Grasslands</i> <i>acreage</i> |
|--------------------|-------------------------------|----------------------------------------------------|------------------------------|--------------------------------------------------------|
| Mississippi | | | | |
| 1st | Union | Holly Springs NF | 7,981 | 0 |
| | Yalobusha | Holly Springs NF | 20,776 | 0 |
| | | 1st District Total | 193,262 | 0 |
| 2nd | Jefferson | Homochitto NF | 8,003 | 0 |
| | Sharkey | Delta NF | 60,015 | 0 |
| | Washington | S. Hardwoods Lab EA | 3 | 0 |
| | | 2nd District Total | 68,021 | 0 |
| 3rd | Jasper | Bienville NF | 17,156 | 0 |
| | Newton | Bienville NF | 3,341 | 0 |
| | Oktibbeha | Forestry Sci. Lab. EA | 7 | 0 |
| | | Tombigbee NF | 117 | 0 |
| | Scott | Bienville NF | 85,096 | 0 |
| | Smith | Bienville NF | 72,853 | 0 |
| | Winston | Tombigbee NF | 28,586 | 0 |
| | | 3rd District Total | 207,156 | 0 |
| | 4th | Adams | Homochitto NF | 14,310 |
| Amite | | Homochitto NF | 35,644 | 0 |
| Copiah | | Homochitto NF | 7,305 | 0 |
| Franklin | | Homochitto NF | 94,816 | 0 |
| Jones | | Desoto NF | 32,952 | 0 |
| Lincoln | | Homochitto NF | 7,936 | 0 |
| Wilkinson | | Homochitto NF | 22,803 | 0 |
| | | 4th District Total | 215,766 | 0 |
| 5th | Forrest | Desoto NF | 50,354 | 0 |
| | | Desoto PU | 240 | 0 |
| | George | Desoto NF | 8,781 | 0 |
| | Greene | Desoto NF | 33,366 | 0 |
| | Harrison | Desoto NF | 62,621 | 0 |
| | | Forestry Sci. Lab. EA | 10 | 0 |
| | Jackson | Desoto NF | 18,874 | 0 |
| | Pearl River | Desoto NF | 4,052 | 0 |
| | Perry | Desoto NF | 162,375 | 0 |
| | Stone | Desoto NF | 41,989 | 0 |
| | Wayne | Desoto NF | 90,146 | 0 |
| | | 5th District Total | 472,808 | 0 |
| | State total | 1,157,013 | 0 | |

* Unit is in two or more states.

Table 6—Areas by State, Congressional Districts, and Counties
(Continued)

| State | Congressional District County | National Forest (unless otherwise noted) | NFS acreage | National Grasslands acreage | |
|----------|----------------------------------|---------------------------------------------|---------------------------|-----------------------------------|----------|
| Missouri | 4th | Laclede | Mark Twain NF | 28,769 | 0 |
| | | Pulaski | Mark Twain NF | 47,824 | 0 |
| | | St. Genevieve | Mark Twain NF | 10,254 | 0 |
| | | | 4th District Total | 86,847 | 0 |
| | 7th | Barry | Mark Twain NF | 54,751 | 0 |
| | | Christian | Mark Twain NF | 51,692 | 0 |
| | | Douglas | Mark Twain NF | 40,946 | 0 |
| | | Ozark | Mark Twain NF | 38,512 | 0 |
| | | Stone | Mark Twain NF | 15,595 | 0 |
| | | Taney | Mark Twain NF | 64,266 | 0 |
| | | | 7th District Total | 265,762 | 0 |
| | 8th | Bollinger | Mark Twain NF | 1,566 | 0 |
| | | Butler | Mark Twain NF | 48,307 | 0 |
| | | Carter | Mark Twain NF | 91,018 | 0 |
| | | Crawford | Mark Twain NF | 49,824 | 0 |
| | | Dent | Mark Twain NF | 72,291 | 0 |
| | | Howell | Mark Twain NF | 49,276 | 0 |
| | | Iron | Mark Twain NF | 94,746 | 0 |
| | | Madison | Mark Twain NF | 50,448 | 0 |
| | | Oregon | Mark Twain NF | 104,644 | 0 |
| | | | Mark Twain PU | 909 | 0 |
| | | Phelps | Mark Twain NF | 64,782 | 0 |
| | | Reynolds | Mark Twain NF | 89,768 | 0 |
| | | Ripley | Mark Twain NF | 96,552 | 0 |
| | | St. Francois | Mark Twain NF | 813 | 0 |
| | | Shannon | Mark Twain NF | 83,385 | 0 |
| | | Texas | Mark Twain NF | 48,807 | 0 |
| | | Washington | Mark Twain NF | 82,304 | 0 |
| | | Wayne | Mark Twain NF | 88,061 | 0 |
| | | Wright | Mark Twain NF | 7,159 | 0 |
| | | | 8th District Total | 1,124,660 | 0 |
| | 9th | Boone | Mark Twain NF | 3,762 | 0 |
| | | Callaway | Mark Twain NF | 12,167 | 0 |
| | | 9th District Total | 15,929 | 0 | |
| | State total | 1,493,198 | 0 | | |
| Montana | AT LARGE | | | | |
| | Beaverhead | Beaverhead NF | 1,370,346 | 0 | |
| | Broadwater | Helena NF | 186,636 | 0 | |
| | Carbon | Custer NF * | 285,136 | 0 | |
| | | Gallatin NF | 39,688 | 0 | |

* Unit is in two or more states.

Table 6—Areas by State, Congressional Districts, and Counties
(Continued)

| <i>State</i> | <i>Congressional District</i> | <i>National Forest</i> (unless otherwise noted) | <i>NFS</i> <i>acreage</i> | <i>National</i> <i>Grasslands</i> <i>acreage</i> |
|--------------|-------------------------------|----------------------------------------------------|------------------------------|--------------------------------------------------------|
| Montana | AT LARGE | | | |
| | Carter | Custer NF * | 89,384 | 0 |
| | Cascade | Lewis & Clark NF | 178,635 | 0 |
| | Chouteau | Lewis & Clark NF | 30,713 | 0 |
| | Deer Lodge | Beaverhead NF | 105,008 | 0 |
| | | Deerlodge NF | 72,415 | 0 |
| | Fergus | Lewis & Clark NF | 94,971 | 0 |
| | Flathead | Flathead NF | 1,715,665 | 0 |
| | | Kootenai NF * | 51,749 | 0 |
| | | Lolo NF | 16,844 | 0 |
| | Gallatin | Beaverhead NF | 35 | 0 |
| | | Gallatin NF | 626,795 | 0 |
| | Glacier | Lewis & Clark NF | 28,688 | 0 |
| | Golden Valley | Lewis & Clark NF | 23,693 | 0 |
| | Granite | Deerlodge NF | 444,400 | 0 |
| | | Lolo NF | 218,080 | 0 |
| | Jefferson | Deerlodge NF | 362,926 | 0 |
| | | Helena NF | 100,403 | 0 |
| | Judith Basin | Lewis & Clark NF | 297,427 | 0 |
| | Lake | Flathead NF | 156,602 | 0 |
| | Lewis & Clark | Flathead NF | 40,818 | 0 |
| | | Helena NF | 466,840 | 0 |
| | | Lewis & Clark NF | 406,133 | 0 |
| | | Lolo NF | 74,972 | 0 |
| | Lincoln | Flathead NF | 15,805 | 0 |
| | | Kaniksu NF * | 22,177 | 0 |
| | | Kootenai NF * | 1,723,729 | 0 |
| | Madison | Beaverhead NF | 614,666 | 0 |
| | | Deerlodge NF | 77,820 | 0 |
| | | Gallatin NF | 111,199 | 0 |
| | Meagher | Gallatin NF | 20,118 | 0 |
| | | Helena NF | 66,124 | 0 |
| | | Lewis & Clark NF | 390,715 | 0 |
| | Mineral | Lolo NF | 644,809 | 0 |
| | Missoula | Aerial Fire Depot OTH | 73 | 0 |
| | | Auto Repair OTH | 13 | 0 |
| | | Bitterroot NF * | 7,840 | 0 |
| | | Flathead NF | 169,670 | 0 |
| | | Lolo NF | 516,219 | 0 |
| | | Missoula Equip. Ctr. OTH | 71 | 0 |
| | Park | Custer NF * | 34,415 | 0 |
| | | Gallatin NF | 800,103 | 0 |
| | | Lewis & Clark NF | 1,700 | 0 |
| | Pondera | Lewis & Clark NF | 106,630 | 0 |
| | Powder River | Custer NF * | 340,726 | 0 |

* Unit is in two or more states.

Table 6—Areas by State, Congressional Districts, and Counties
(Continued)

| State | Congressional District | County | National Forest (unless otherwise noted) | NFS acreage | National Grasslands acreage |
|-------------------------|------------------------|---------|---------------------------------------------|-------------------|-----------------------------------|
| Montana AT LARGE | | | | | |
| | Powell | | Deerlodge NF | 85,231 | 0 |
| | | | Flathead NF | 253,390 | 0 |
| | | | Helena NF | 155,399 | 0 |
| | | | Lolo NF | 146,622 | 0 |
| | Ravalli | | Bitterroot NF * | 1,109,242 | 0 |
| | | | Lolo NF | 8,131 | 0 |
| | Rosebud | | Custer NF * | 95,822 | 0 |
| | Sanders | | Kaniksu NF * | 424,943 | 0 |
| | | | Kootenai NF * | 2,132 | 0 |
| | | | Lolo NF | 485,315 | 0 |
| | Silver Bow | | Beaverhead NF | 38,712 | 0 |
| | | | Deerlodge NF | 151,324 | 0 |
| | Stillwater | | Custer NF * | 186,320 | 0 |
| | Sweet Grass | | Custer NF * | 81,619 | 0 |
| | | | Gallatin NF | 202,867 | 0 |
| | | | Lewis & Clark NF | 3,077 | 0 |
| | Teton | | Lewis & Clark NF | 234,988 | 0 |
| | Wheatland | | Lewis & Clark NF | 64,919 | 0 |
| | | | AT LARGE District Total | 16,879,677 | 0 |
| | State total | | | 16,879,677 | 0 |
| Nebraska | | | | | |
| | 3rd | Adams | Hastings Shelterbelt | 144 | 0 |
| | | Blaine | Nebraska NF | 10,547 | 0 |
| | | Cherry | Samuel R. McKelvie NF | 115,960 | 0 |
| | | Dawes | Nebraska NF | 41,282 | 0 |
| | | | Oglala NGL | 0 | 19,536 |
| | Sioux | | Nebraska NF | 9,802 | 0 |
| | | | Oglala NGL | 0 | 74,944 |
| | Thomas | | Nebraska NF | 79,918 | 0 |
| | | | 3rd District Total | 257,653 | 94,480 |
| | State total | | | 257,653 | 94,480 |
| Nevada | | | | | |
| | 2nd | Clark | Toiyabe NF * | 60,657 | 0 |
| | | | Toiyabe Special Area | 241,704 | 0 |
| | | Douglas | Eldorado NF * | 53 | 0 |
| | | | Toiyabe NF * | 63,470 | 0 |
| | | | Toiyabe Special Area | 20,765 | 0 |
| | Elko | | Humboldt NF | 1,068,115 | 0 |
| | Esmeralda | | Inyo NF * | 43,737 | 0 |
| | | | Inyo Special Area | 17,783 | 0 |
| | Eureka | | Toiyabe NF * | 144,139 | 0 |

* Unit is in two or more states.

Table 6—Areas by State, Congressional Districts, and Counties
(Continued)

| State | Congressional District | County | National Forest (unless otherwise noted) | NFS acreage | National Grasslands acreage | |
|---------------------------|------------------------|--------------------|---------------------------------------------|----------------------|-----------------------------------|---|
| Nevada | 2nd | Humboldt | Humboldt NF | 273,732 | 0 | |
| | | Lander | Toiyabe NF * | 296,187 | 0 | |
| | | Lincoln | Humboldt NF | 30,672 | 0 | |
| | | Lyon | Toiyabe NF * | 180,020 | 0 | |
| | Mineral | | Toiyabe Special Area | 94,193 | 0 | |
| | | | Inyo NF * | 16,919 | 0 | |
| | | | Inyo Special Area | 27,562 | 0 | |
| | | | Toiyabe NF * | 243,060 | 0 | |
| | Nye | | Toiyabe Special Area | 94,958 | 0 | |
| | | | Humboldt NF | 248,321 | 0 | |
| | | | Toiyabe NF * | 1,501,632 | 0 | |
| | Washoe | | Toiyabe Special Area | 193,061 | 0 | |
| | | | Toiyabe NF * | 77,703 | 0 | |
| | | | Toiyabe Special Area | 9,629 | 0 | |
| | White Pine | | Humboldt NF | 859,429 | 0 | |
| | | Carson City | | Toiyabe NF * | 8,669 | 0 |
| | | | | Toiyabe Special Area | 2,399 | 0 |
| | | | 2nd District Total | 5,818,569 | 0 | |
| | | | State total | 5,818,569 | 0 | |
| | New Hampshire | 1st | Carroll | White Mountain NF * | 145,353 | 0 |
| White Mountain PU * | | | | 8,403 | 0 | |
| 1st District Total | | | | 153,756 | 0 | |
| 2nd | | Coos | White Mountain NF * | 211,122 | 0 | |
| | | | White Mountain PU * | 14,832 | 0 | |
| | | Grafton | White Mountain NF * | 343,089 | 0 | |
| | | | White Mountain PU * | 1,250 | 0 | |
| | | | 2nd District Total | 570,293 | 0 | |
| | | State total | 724,049 | 0 | | |
| New Mexico | | 1st | Bernalillo | Cibola NF | 76,113 | 0 |
| | Torrance | | | Cibola NF | 154,529 | 0 |
| | | | 1st District Total | 230,642 | 0 | |
| | 2nd | Catron | Apache NF * | 614,202 | 0 | |
| | | | Cibola NF | 158,908 | 0 | |
| | | | Gila NF | 1,449,794 | 0 | |
| | | Chaves | Lincoln NF | 40,332 | 0 | |
| | | | Eddy | Lincoln NF | 135,013 | 0 |

* Unit is in two or more states.

Table 6—Areas by State, Congressional Districts, and Counties
(Continued)

| State | Congressional District | County | National Forest (unless otherwise noted) | NFS acreage | National Grasslands acreage | |
|------------|------------------------|-------------|---------------------------------------------|--------------------------|-----------------------------------|--------|
| New Mexico | 2nd | Grant | Ft. Bayard Mil. Res. OTH | 2,078 | 0 | |
| | | | Gila NF | 883,386 | 0 | |
| | | Hidalgo | Coronado NF * | 68,936 | 0 | |
| | | | Gila NF | 7,653 | 0 | |
| | | Lincoln | Cibola NF | 34,336 | 0 | |
| | | | Lincoln NF | 364,572 | 0 | |
| | | Otero | Lincoln NF | 563,712 | 0 | |
| | | Sierra | Cibola NF | 18,963 | 0 | |
| | | | Gila NF | 367,490 | 0 | |
| | | Socorro | Cibola NF | 620,180 | 0 | |
| | Valencia | Cibola NF | 15,865 | 0 | | |
| | | | 2nd District Total | 5,345,420 | 0 | |
| | 3rd | Cibola | Colfax | Cibola NF | 317,019 | 0 |
| | | | | Carson NF | 9,061 | 0 |
| | | Harding | Los Alamos | Carson OTH | 61,000 | 0 |
| | | | | Kiowa NGL | 0 | 2,560 |
| | | McKinley | Mora | Kiowa NGL | 0 | 70,545 |
| | | | | Ramon Vigil Grant OTH | 6 | 0 |
| | | Rio Arriba | Sandoval | Santa Fe NF | 30,030 | 0 |
| | | | | Cibola NF | 189,821 | 0 |
| | | San Miguel | Santa Fe | Cont. Divide TC OTH | 66 | 0 |
| | | | | Carson NF | 17,713 | 0 |
| | | Taos | Union | Kiowa NGL | 0 | 5,773 |
| | | | | Santa Fe NF | 83,280 | 0 |
| | | State total | | Baca Location No. 1 OTH | 777 | 0 |
| | | | | Carson NF | 881,691 | 0 |
| | | | | Santa Fe NF | 531,047 | 0 |
| | | | | Baca Location No. 1 OTH | 193 | 0 |
| | | | | Cibola NF | 45,137 | 0 |
| | | | | Cuba-Rio Puerco LUP | 0 | 240 |
| | | | | Santa Fe NF | 339,094 | 0 |
| | | | | Santa Fe NF | 340,428 | 0 |
| | | | | U.S. Army Reserve TC OTH | 5 | 0 |
| | | | | Bruns Hospital Area OTH | 7 | 0 |
| | | | Santa Fe NF | 245,808 | 0 | |
| | | | Carson NF | 483,020 | 0 | |
| | | | Carson OTH | 39,000 | 0 | |
| | | | Kiowa NGL | 0 | 57,539 | |
| | | | 3rd District Total | 3,614,203 | 136,657 | |
| | | | | 9,190,265 | 136,657 | |

* Unit is in two or more states.

Table 6—Areas by State, Congressional Districts, and Counties
(Continued)

| <i>State</i> | <i>Congressional District</i> | <i>County</i> | <i>National Forest</i> (unless otherwise noted) | <i>NFS</i> <i>acreage</i> | <i>National</i> <i>Grassland</i> <i>acreage</i> |
|-----------------------|-------------------------------|--------------------|----------------------------------------------------|------------------------------|-------------------------------------------------------|
| New York | | | | | |
| 31st | Schuyler | | Finger Lakes NF | 10,873 | 0 |
| | Seneca | | Finger Lakes NF | 4,952 | 0 |
| | | | 31st District Total | 15,825 | 0 |
| | | State total | | 15,825 | 0 |
| North Carolina | | | | | |
| 1st | Craven | | Croatan NF | 62,974 | 0 |
| | | | 1st District Total | 62,974 | 0 |
| 2nd | Durham | | Forestry Sci. NC Lab EA | 27 | 0 |
| | | | 2nd District Total | 27 | 0 |
| 3rd | Carteret | | Croatan NF | 56,623 | 0 |
| | Jones | | Croatan NF | 39,989 | 0 |
| | | | 3rd District Total | 96,612 | 0 |
| 5th | Ashe | | Cherokee NF * | 327 | 0 |
| | Watauga | | Pisgah NF | 393 | 0 |
| | | | 5th District Total | 720 | 0 |
| 6th | Davidson | | Uwharrie NF | 958 | 0 |
| | Randolph | | Uwharrie NF | 9,340 | 0 |
| | | | 6th District Total | 10,298 | 0 |
| 8th | Montgomery | | Uwharrie NF | 39,891 | 0 |
| | | | 8th District Total | 39,891 | 0 |
| 10th | Avery | | Pisgah NF | 28,297 | 0 |
| | Burke | | Pisgah NF | 47,946 | 0 |
| | Caldwell | | Pisgah NF | 49,391 | 0 |
| | Mitchell | | Pisgah NF | 18,615 | 0 |
| | | | 10th District Total | 144,249 | 0 |
| 11th | Buncombe | | Pisgah NF | 31,464 | 0 |
| | Cherokee | | Nantahala NF | 93,176 | 0 |
| | Clay | | Nantahala NF | 64,979 | 0 |
| | | | Nantahala PU | 737 | 0 |
| | Graham | | Nantahala NF | 113,241 | 0 |
| | Haywood | | Pisgah NF | 68,281 | 0 |
| | Henderson | | Pisgah NF | 17,295 | 0 |
| | Jackson | | Nantahala NF | 76,848 | 0 |
| | McDowell | | Pisgah NF | 68,102 | 0 |
| | Macon | | Nantahala NF | 152,485 | 0 |

* Unit is in two or more states.

Table 6—Areas by State, Congressional Districts, and Counties
(Continued)

| State | Congressional District County | National Forest (unless otherwise noted) | NFS acreage | National Grasslands acreage | |
|------------------------------|----------------------------------|---------------------------------------------|-----------------------|-----------------------------------|---|
| North Carolina | | | | | |
| 11th | Madison | Pisgah NF | 54,618 | 0 | |
| | Swain | Nantahala NF | 22,224 | 0 | |
| | Transylvania | Nantahala NF | 4,533 | 0 | |
| | | Pisgah NF | 82,154 | 0 | |
| | Yancey | Pisgah NF | 38,231 | 0 | |
| | | 11th District Total | 888,368 | 0 | |
| | | State total | 1,243,139 | 0 | |
| North Dakota AT LARGE | | | | | |
| | Billings | Little Missouri NGL | 0 | 290,072 | |
| | Golden Valley | Little Missouri NGL | 0 | 96,262 | |
| | Grant | Cedar River NGL | 0 | 480 | |
| | McHenry | Denbigh EF | 40 | 0 | |
| | | Denbigh PU | 596 | 0 | |
| | | Souris PU | 107 | 0 | |
| | McKenzie | Little Missouri NGL | 0 | 503,135 | |
| | Ransom | Sheyenne NGL | 0 | 42,063 | |
| | Richland | Sheyenne NGL | 0 | 28,205 | |
| | Sioux | Cedar River NGL | 0 | 6,237 | |
| | Slope | Little Missouri NGL | 0 | 138,576 | |
| | | AT LARGE District Total | 743 | 1,105,030 | |
| | | State total | 743 | 1,105,030 | |
| | Ohio | | | | |
| | 6th | Athens | Wayne NF | 16,961 | 0 |
| Wayne PU | | | 811 | 0 | |
| Gallia | | Wayne NF | 16,954 | 0 | |
| Hocking | | Wayne NF | 22,293 | 0 | |
| Jackson | | Wayne NF | 1,701 | 0 | |
| Lawrence | | Wayne NF | 68,890 | 0 | |
| Scioto | | Wayne NF | 11,286 | 0 | |
| Vinton | | Wayne NF | 1,869 | 0 | |
| Washington | | Wayne NF | 38,374 | 0 | |
| | | Wayne PU | 216 | 0 | |
| | | 6th District Total | 179,355 | 0 | |
| 12th | | Delaware | Forest I&D OH Lab. EA | 184 | 0 |
| | 12th District Total | | 184 | 0 | |

* Unit is in two or more states.

Table 6—Areas by State, Congressional Districts, and Counties
(Continued)

| <i>State</i> | <i>Congressional District</i> | <i>County</i> | <i>National Forest</i> (unless otherwise noted) | <i>NFS</i> <i>acreage</i> | <i>National</i> <i>Grasslands</i> <i>acreage</i> |
|-----------------|-------------------------------|---------------|----------------------------------------------------|------------------------------|--------------------------------------------------------|
| Ohio | | | | | |
| 18th | Monroe | | Wayne NF | 24,097 | 0 |
| | Morgan | | Wayne NF | 3,328 | 0 |
| | Noble | | Wayne NF | 388 | 0 |
| | Perry | | Wayne NF | 19,887 | 0 |
| | | | 18th District Total | 47,700 | 0 |
| | State total | | | 227,239 | 0 |
| Oklahoma | | | | | |
| 3rd | Le Flore | | Ouachita NF * | 214,125 | 0 |
| | McCurtain | | Ouachita NF * | 43,270 | 0 |
| | | | 3rd District Total | 257,395 | 0 |
| 6th | Cimarron | | Rita Blanca NGL * | 0 | 15,576 |
| | Roger Mills | | Black Kettle NGL * | 0 | 30,710 |
| | | | 6th District Total | 0 | 46,286 |
| | State total | | | 257,395 | 46,286 |
| Oregon | | | | | |
| 1st | Yamhill | | Siuslaw NF | 25,423 | 0 |
| | | | 1st District Total | 25,423 | 0 |
| 2nd | Baker | | Malheur NF | 45,786 | 0 |
| | | | Umatilla NF * | 3 | 0 |
| | | | Whitman NF | 605,804 | 0 |
| | Crook | | Ochoco NF | 434,238 | 0 |
| | Deschutes | | Deschutes NF | 980,063 | 0 |
| | Grant | | Malheur NF | 1,123,274 | 0 |
| | | | Ochoco NF | 62,183 | 0 |
| | | | Umatilla NF * | 309,884 | 0 |
| | | | Whitman NF | 82,575 | 0 |
| | Harney | | Malheur NF | 295,741 | 0 |
| | | | Ochoco NF | 225,677 | 0 |
| | Hood River | | Mt. Hood NF | 207,992 | 0 |
| | | | Mt. Hood PU | 354 | 0 |
| | Jackson | | Klamath NF * | 26,334 | 0 |
| | | | Rogue River NF * | 411,670 | 0 |
| | | | Umpqua NF | 10,628 | 0 |
| | Jefferson | | Crooked River NGL | 0 | 111,348 |
| | | | Deschutes NF | 160,884 | 0 |
| | | | Mt. Hood NF | 3,770 | 0 |
| | | | Willamette NF | 624 | 0 |
| | Josephine | | Rogue River NF * | 31,236 | 0 |
| | | | Siskiyou NF * | 369,848 | 0 |

* Unit is in two or more states.

Table 6--Areas by State, Congressional Districts, and Counties
(Continued)

| State | Congressional District | County | National Forest (unless otherwise noted) | NFS acreage | National Grasslands acreage | |
|---------------|------------------------|------------------|---------------------------------------------|---------------------------|-----------------------------------|----------|
| Oregon | | | | | | |
| 2nd | Klamath | | Deschutes NF | 291,441 | 0 | |
| | | | Fremont NF | 344,402 | 0 | |
| | | Rogue River NF * | 68,820 | 0 | | |
| | | Winema NF | 1,040,461 | 0 | | |
| | Lake | | Deschutes NF | 173,307 | 0 | |
| | | | Fremont NF | 856,794 | 0 | |
| | Malheur | | Malheur NF | 599 | 0 | |
| | | | Whitman NF | 3,193 | 0 | |
| | Morrow | | Umatilla NF * | 143,305 | 0 | |
| | Umatilla | | Umatilla NF * | 375,669 | 0 | |
| | | | Whitman NF | 26,023 | 0 | |
| | Union | | Umatilla NF * | 102,268 | 0 | |
| | | | Wallowa NF * | 8,239 | 0 | |
| | Wallowa | | Whitman NF | 508,148 | 0 | |
| | | | Umatilla NF * | 123,550 | 0 | |
| | | | Wallowa NF * | 988,157 | 0 | |
| | Wasco | | Whitman NF | 41,195 | 0 | |
| | | | Fifteenmile Creek PU | 555 | 0 | |
| | Wheeler | | Mt. Hood NF | 172,626 | 0 | |
| | | | Ochoco NF | 128,997 | 0 | |
| | | | Umatilla NF * | 40,349 | 0 | |
| | | | 2nd District Total | 10,826,666 | 111,348 | |
| | 3rd | Clackamas | | Mt. Hood NF | 156,663 | 0 |
| | | | | Mt. Hood NF | 77,396 | 0 |
| | | Multnomah | | 3rd District Total | 234,059 | 0 |
| | 4th | Benton | | Siuslaw NF | 18,030 | 0 |
| | | | | Siskiyou NF * | 69,682 | 0 |
| Coos | | | Siuslaw NF | 10,866 | 0 | |
| | | | Siskiyou NF * | 617,691 | 0 | |
| Curry | | | Rogue River NF * | 63,683 | 0 | |
| | | | Siuslaw NF | 66,140 | 0 | |
| Douglas | | | Umpqua NF | 822,725 | 0 | |
| | | | Willamette NF | 50,327 | 0 | |
| | | | Siskiyou NF * | 4,185 | 0 | |
| Josephine | | | Siuslaw NF | 246,375 | 0 | |
| | | | Umpqua NF | 151,248 | 0 | |
| Lane | | | Willamette NF | 1,030,466 | 0 | |
| | | | Willamette NF | 465,640 | 0 | |
| | | | 4th District Total | 3,617,057 | 0 | |
| 5th | Clackamas | | Mt. Hood NF | 381,518 | 0 | |
| | | | Willamette NF | 856 | 0 | |

* Unit is in two or more states.

Table 6--Areas by State, Congressional Districts, and Counties
(Continued)

| <i>State</i> | <i>Congressional District</i> | <i>County</i> | <i>National Forest</i> (unless otherwise noted) | <i>NFS</i> <i>acreage</i> | <i>National</i> <i>Grasslands</i> <i>acreage</i> |
|-----------------------|-------------------------------|---------------|----------------------------------------------------|------------------------------|--------------------------------------------------------|
| Oregon | | | | | |
| 5th | Lincoln | | Siuslaw NF | 171,660 | 0 |
| | | | Western Oregon LUP | 0 | 856 |
| | | | Yachats PU | 642 | 0 |
| | Marion | | Mt. Hood NF | 66,583 | 0 |
| | | | Willamette NF | 135,526 | 0 |
| | Polk | | Siuslaw NF | 1,479 | 0 |
| | Tillamook | | Siuslaw NF | 91,463 | 0 |
| | | | 5th District Total | 849,727 | 856 |
| | State total | | | 15,552,932 | 112,204 |
| Pennsylvania | | | | | |
| 5th | Elk | | Allegheny NF | 111,824 | 0 |
| | Forest | | Allegheny NF | 119,017 | 0 |
| | | | Allegheny PU | 2 | 0 |
| | McKean | | Allegheny NF | 135,346 | 0 |
| | Warren | | Allegheny NF | 146,834 | 0 |
| | | | Allegheny PU | 139 | 0 |
| | | | 5th District Total | 513,162 | 0 |
| 10th | Pike | | Pinchot Inst. OTH | 102 | 0 |
| | | | 10th District Total | 102 | 0 |
| | State total | | | 513,264 | 0 |
| South Carolina | | | | | |
| 1st | Charleston | | Francis Marion NF | 61,265 | 0 |
| | | | Silv. Watershed Lab EA | 15 | 0 |
| | | | 1st District Total | 61,280 | 0 |
| 3rd | Abbeville | | Sumter NF | 23,349 | 0 |
| | Edgefield | | Sumter NF | 31,056 | 0 |
| | Greenwood | | Sumter NF | 10,951 | 0 |
| | Laurens | | Sumter NF | 20,928 | 0 |
| | McCormick | | Sumter NF | 49,183 | 0 |
| | Oconee | | Sumter NF | 80,151 | 0 |
| | Saluda | | Sumter NF | 4,480 | 0 |
| | | | 3rd District Total | 220,098 | 0 |
| 4th | Union | | Sumter NF | 59,966 | 0 |
| | | | 4th District Total | 59,966 | 0 |

* Unit is in two or more states.

Table 6—Areas by State, Congressional Districts, and Counties
(Continued)

| <i>State</i> | <i>Congressional District</i> | <i>County</i> | <i>National Forest</i> (unless otherwise noted) | <i>NFS</i> <i>acreage</i> | <i>National</i> <i>Grasslands</i> <i>acreage</i> |
|------------------------------|-------------------------------|--------------------|----------------------------------------------------|------------------------------|--------------------------------------------------------|
| South Carolina | | | | | |
| 5th | | Chester | Sumter NF | 12,647 | 0 |
| | | Fairfield | Sumter NF | 11,080 | 0 |
| | | Newberry | Sumter NF | 56,595 | 0 |
| | | | 5th District Total | 80,322 | 0 |
| 6th | | Berkeley | Francis Marion NF | 190,357 | 0 |
| | | | 6th District Total | 190,357 | 0 |
| | | State total | | 612,023 | 0 |
| South Dakota AT LARGE | | | | | |
| | | Corson | Grand River NGL | 0 | 31,045 |
| | | Custer | Black Hills NF * | 311,504 | 0 |
| | | | Buffalo Gap NGL | 0 | 57,348 |
| | | Fall River | Black Hills NF * | 46,876 | 0 |
| | | | Buffalo Gap NGL | 0 | 233,720 |
| | | Harding | Custer NF * | 73,536 | 0 |
| | | Jackson | Buffalo Gap NGL | 0 | 106,721 |
| | | Jones | Fort Pierre NGL | 0 | 19,952 |
| | | Lawrence | Black Hills NF * | 273,066 | 0 |
| | | Lyman | Fort Pierre NGL | 0 | 60,620 |
| | | Meade | Black Hills NF * | 45,208 | 0 |
| | | Pennington | Black Hills NF * | 394,820 | 0 |
| | | | Buffalo Gap NGL | 0 | 199,389 |
| | | Perkins | Grand River NGL | 0 | 123,818 |
| | | Stanley | Fort Pierre NGL | 0 | 35,425 |
| | | Ziebach | Grand River NGL | 0 | 118 |
| | | | AT LARGE District Total | 1,145,010 | 868,156 |
| | | State total | | 1,145,010 | 868,156 |
| Tennessee | | | | | |
| 1st | | Carter | Cherokee NF * | 84,740 | 0 |
| | | Cocke | Cherokee NF * | 49,523 | 0 |
| | | Greene | Cherokee NF * | 38,401 | 0 |
| | | Johnson | Cherokee NF * | 51,441 | 0 |
| | | Sullivan | Cherokee NF * | 37,402 | 0 |
| | | Unicoi | Cherokee NF * | 56,484 | 0 |
| | | Washington | Cherokee NF * | 16,168 | 0 |
| | | | Cherokee PU | 325 | 0 |
| | | | 1st District Total | 334,484 | 0 |
| 2nd | | McMinn | Cherokee NF * | 2,191 | 0 |
| | | Monroe | Cherokee NF * | 145,379 | 0 |
| | | | 2nd District Total | 147,570 | 0 |

* Unit is in two or more states.

Table 6—Areas by State, Congressional Districts, and Counties
(Continued)

| <i>State</i> | <i>Congressional District</i> | <i>County</i> | <i>National Forest</i> (unless otherwise noted) | <i>NFS</i> <i>acreage</i> | <i>National</i> <i>Grasslands</i> <i>acreage</i> |
|------------------|-------------------------------|--------------------|----------------------------------------------------|------------------------------|--------------------------------------------------------|
| Tennessee | 3rd | Polk | Cherokee NF * | 151,427 | 0 |
| | | | 3rd District Total | 151,427 | 0 |
| | | State total | | 633,481 | 0 |
| Texas | 1st | Nacodoches | Angelina NF | 9,238 | 0 |
| | | | 1st District Total | 9,238 | 0 |
| | 2nd | Angelina | Angelina NF | 58,528 | 0 |
| | | Houston | Davy Crockett NF | 93,228 | 0 |
| | | Jasper | Angelina NF | 21,008 | 0 |
| | | | Sabine NF | 64 | 0 |
| | | Newton | Sabine NF | 1,780 | 0 |
| | | Sabine | Sabine NF | 95,458 | 0 |
| | | San Augustine | Angelina NF | 64,402 | 0 |
| | | | Sabine NF | 4,317 | 0 |
| | | San Jacinto | Sam Houston NF | 60,698 | 0 |
| | | Shelby | Sabine NF | 59,037 | 0 |
| | | Trinity | Davy Crockett NF | 67,339 | 0 |
| | | Walker | Sam Houston NF | 54,407 | 0 |
| | | | 2nd District Total | 580,266 | 0 |
| | 4th | Fannin | Caddo NGL | 0 | 17,873 |
| | | | 4th District Total | 0 | 17,873 |
| | 6th | Montgomery | Sam Houston NF | 47,776 | 0 |
| | | | 6th District Total | 47,776 | 0 |
| | 13th | Gray | McClelland Creek NGL | 0 | 1,449 |
| | | Hemphill | Black Kettle NGL * | 0 | 576 |
| | | Montague | Lyndon B. Johnson NGL | 0 | 61 |
| | | | 13th District Total | 0 | 2,086 |
| | 17th | Wise | Lyndon B. Johnson NGL | 0 | 20,248 |
| | | | 17th District Total | 0 | 20,248 |
| | 19th | Dallam | Rita Blanca NGL * | 0 | 77,413 |
| | | | 19th District Total | 0 | 77,413 |
| | | State total | | 637,280 | 117,620 |

* Unit is in two or more states.

Table 6—Areas by State, Congressional Districts, and Counties
(Continued)

| State | Congressional District | County | National Forest (unless otherwise noted) | NFS acreage | National Grasslands acreage |
|-------|------------------------|---------------------------|---------------------------------------------|----------------|-----------------------------------|
| Utah | 1st | Beaver | Fishlake NF | 138,469 | 0 |
| | | | Cache NF * | 24,328 | 0 |
| | | Box Elder | Caribou NF * | 5,393 | 0 |
| | | | Sawtooth NF * | 71,183 | 0 |
| | | | Cache NF * | 267,921 | 0 |
| | | Cache | Caribou NF * | 1,562 | 0 |
| | | | Wasatch NF * | 37,580 | 0 |
| | | Davis | Wasatch NF * | 241,151 | 0 |
| | | Iron | Dixie NF | 2,297 | 0 |
| | | | Fishlake NF | 19,939 | 0 |
| | | Juab | Uinta NF | 97,020 | 0 |
| | | | Wasatch NF * | 35 | 0 |
| | | | Desert Range Exp. Sta. | 55,630 | 0 |
| | | Millard | Fishlake NF | 306,504 | 0 |
| | | | Cache NF * | 49,326 | 0 |
| | | Rich | Wasatch NF * | 150,234 | 0 |
| | | Tooele | Dixie NF | 394,557 | 0 |
| | Washington | Cache NF * | 67,840 | 0 | |
| | Weber | Wasatch NF * | 98 | 0 | |
| | | 1st District Total | 1,931,067 | 0 | |
| | 2nd | Salt Lake | Wasatch NF * | 95,578 | 0 |
| | | | 2nd District Total | 95,578 | 0 |
| | 3rd | Carbon | Manti-La Sal NF * | 30,199 | 0 |
| | | | Ashley NF * | 260,256 | 0 |
| | | | Ashley NF * | 697,926 | 0 |
| | | | Wasatch NF * | 29,709 | 0 |
| | | Emery | Manti-La Sal NF * | 212,888 | 0 |
| | | | Dixie NF | 1,042,333 | 0 |
| | | Garfield | Fishlake NF | 3,344 | 0 |
| | | | Manti-La Sal NF * | 57,527 | 0 |
| | | Grand | Dixie NF | 124,283 | 0 |
| | | Kane | Cache NF * | 2,091 | 0 |
| | | | Wasatch NF * | 11,905 | 0 |
| | | Piute | Dixie NF | 2,080 | 0 |
| | | | Fishlake NF | 188,724 | 0 |
| | | San Juan | Manti-La Sal NF * | 450,707 | 0 |
| | | | Fishlake NF | 1,907 | 0 |
| | | Sanpete | Manti-La Sal NF * | 366,021 | 0 |
| | | | Uinta NF | 21,230 | 0 |
| | | | Fishlake NF | 691,756 | 0 |
| | | Sevier | Manti-La Sal NF * | 29,790 | 0 |

* Unit is in two or more states.

Table 6—Areas by State, Congressional Districts, and Counties
(Continued)

| State | Congressional District | County | National Forest (unless otherwise noted) | NFS acreage | National Grasslands acreage | |
|---------------------------|---------------------------|------------------------|---------------------------------------------|------------------------|-----------------------------------|---|
| Utah | 3rd | Summit | Ashley NF * | 12,644 | 0 | |
| | | | Wasatch NF * | 501,871 | 0 | |
| | | Uintah | Ashley NF * | 268,864 | 0 | |
| | | | Utah | Ashley NF * | 3,797 | 0 |
| | Wasatch | | Manti-La Sal NF * | 91,293 | 0 | |
| | | | Uinta NF | 391,578 | 0 | |
| | | | Ashley NF * | 44,422 | 0 | |
| | | | Uinta NF | 365,252 | 0 | |
| | | | Wasatch NF * | 21,173 | 0 | |
| | | | Wayne | Dixie NF | 79,577 | 0 |
| | | | Fishlake NF | 80,772 | 0 | |
| | | | 3rd District Total | 6,085,919 | 0 | |
| | | | State total | 8,112,564 | 0 | |
| | Vermont | AT LARGE | Addison | Green Mountain NF | 90,069 | 0 |
| Green Mountain PU | | | | 19 | 0 | |
| | | Bennington | Green Mountain NF | 140,601 | 0 | |
| | | | Rutland | Green Mountain NF | 67,258 | 0 |
| Washington | | | Green Mountain NF | 5,868 | 0 | |
| | | | Green Mountain PU | 480 | 0 | |
| | | | Windham | Green Mountain NF | 32,482 | 0 |
| Windsor | | | Green Mountain NF | 22,512 | 0 | |
| | | | AT LARGE District Total | 359,289 | 0 | |
| State total | | | | 359,289 | 0 | |
| Virginia | | 5th | Bedford | Jefferson NF * | 18,810 | 0 |
| | George Washington NF * | | | 19,586 | 0 | |
| | 5th District Total | | | 38,396 | 0 | |
| | 6th | Alleghany | | George Washington NF * | 142,126 | 0 |
| | | | | George Washington NF * | 57,770 | 0 |
| | | Amherst | | George Washington NF * | 195,707 | 0 |
| | | | | George Washington NF * | 173,710 | 0 |
| | | Augusta | | George Washington NF * | 13,034 | 0 |
| | | | | George Washington NF * | 67,667 | 0 |
| | | Bath | | George Washington NF * | 58,267 | 0 |
| | | | | Jefferson NF * | 3,079 | 0 |
| | | Botetourt | | George Washington NF * | 45,520 | 0 |
| | | | | Jefferson NF * | 21,276 | 0 |
| | | Highland | | George Washington NF * | 139,884 | 0 |
| | | | | Jefferson NF * | 918,040 | 0 |
| | | Roanoke | | George Washington NF * | | |
| | | | | Jefferson NF * | | |
| | | Rockbridge | | George Washington NF * | | |
| | | | | Jefferson NF * | | |
| Rockingham | | George Washington NF * | | | | |
| | | Jefferson NF * | | | | |
| 6th District Total | | | 918,040 | 0 | | |

* Unit is in two or more states.

Table 6--Areas by State, Congressional Districts, and Counties
(Continued)

| State | Congressional District | County | National Forest (unless otherwise noted) | NFS acreage | National Grasslands acreage | |
|-------------------|------------------------|---------------------------|---------------------------------------------|---------------------------|-----------------------------------|----------|
| Virginia | | | | | | |
| 9th | | Bland | Jefferson NF * | 72,488 | 0 | |
| | | Carroll | Jefferson NF * | 7,286 | 0 | |
| | | Craig | Jefferson NF * | 115,806 | 0 | |
| | | Dickenson | Jefferson NF * | 8,235 | 0 | |
| | | Giles | Jefferson NF * | 63,358 | 0 | |
| | | Grayson | Jefferson NF * | 33,079 | 0 | |
| | | Lee | Jefferson NF * | 11,335 | 0 | |
| | | Montgomery | Jefferson NF * | 19,455 | 0 | |
| | | Pulaski | Jefferson NF * | 19,288 | 0 | |
| | | Scott | Jefferson NF * | 34,580 | 0 | |
| | | Smyth | Jefferson NF * | 74,317 | 0 | |
| | | Tazewell | Jefferson NF * | 9,804 | 0 | |
| | | Washington | Jefferson NF * | 22,224 | 0 | |
| | | Wise | Jefferson NF * | 36,190 | 0 | |
| | | Wythe | Jefferson NF * | 58,299 | 0 | |
| | | 9th District Total | 583,754 | 0 | | |
| 10th | | Frederick | George Washington NF * | 4,940 | 0 | |
| | | Page | George Washington NF * | 27,082 | 0 | |
| | | Shenandoah | George Washington NF * | 75,800 | 0 | |
| | | Warren | George Washington NF * | 6,270 | 0 | |
| | | | 10th District Total | 114,092 | 0 | |
| | State total | 1,656,282 | 0 | | | |
| Washington | | | | | | |
| 2nd | Skagit | | Brazier PU | 220 | 0 | |
| | | | Golden Phoenix PU | 274 | 0 | |
| | | | Illabot Creek PU | 140 | 0 | |
| | | | Mt. Baker NF | 368,690 | 0 | |
| | | | Skagit PU | 579 | 0 | |
| | | Snohomish | | Gold Basin PU | 80 | 0 |
| | | | | Mt. Baker NF | 463,381 | 0 |
| | | | | Snoqualmie NF | 169,750 | 0 |
| | | Whatcom | | Mt. Baker NF | 452,896 | 0 |
| | | | | 2nd District Total | 1,456,010 | 0 |
| 3rd | Clark | | Gifford Pinchot NF | 1,180 | 0 | |
| | | | Gifford Pinchot NF | 34,225 | 0 | |
| | | | Klickitat | 14,452 | 0 | |
| | | | Lewis | 373,755 | 0 | |
| | | | Snoqualmie NF | 72,769 | 0 | |
| | | Skamania | | Gifford Pinchot NF | 850,454 | 0 |
| | | | | Thurston | Olympic NF | 10 |
| | | | 3rd District Total | 1,346,845 | 0 | |

* Unit is in two or more states.

Table 6—Areas by State, Congressional Districts, and Counties
(Continued)

| <i>State</i> | <i>Congressional District</i> | <i>County</i> | <i>National Forest</i> (unless otherwise noted) | <i>NFS</i> <i>acreage</i> | <i>National</i> <i>Grasslands</i> <i>acreage</i> |
|--------------------|-------------------------------|---------------|----------------------------------------------------|------------------------------|--------------------------------------------------------|
| Washington | | | | | |
| 4th | Chelan | | Wenatchee NF | 1,325,860 | 0 |
| | | | Wenatchee NF | 2 | 0 |
| | Douglas | | Snoqualmie NF | 56,440 | 0 |
| | | | Wenatchee NF | 357,741 | 0 |
| | Kittitas | | Gifford Pinchot NF | 43 | 0 |
| | | | Okanogan NF | 1,500,892 | 0 |
| | Okanogan | | Gifford Pinchot | 37,552 | 0 |
| | | | Snoqualmie NF | 466,621 | 0 |
| | Yakima | | 4th District Total | 3,745,151 | 0 |
| | | | | | |
| 5th | Asotin | | Umatilla NF * | 53,797 | 0 |
| | | | Umatilla NF * | 159,500 | 0 |
| | Columbia | | Colville NF | 475,910 | 0 |
| | | | Umatilla NF * | 95,467 | 0 |
| | Ferry | | Colville NF | 269,621 | 0 |
| | | | Kaniksu NF * | 255,424 | 0 |
| | Garfield | | NE Washington LUP | 0 | 400 |
| | | | Colville NF | 208,185 | 0 |
| | Pend Oreille | | Kaniksu NF * | 11,774 | 0 |
| | | | NE Washington LUP | 0 | 338 |
| | Stevens | | Umatilla NF * | 2,433 | 0 |
| | | | 5th District Total | 1,532,111 | 738 |
| | Walla Walla | | | | |
| | | | | | |
| 6th | Clallam | | Olympic NF | 199,568 | 0 |
| | | | Olympic NF | 134,129 | 0 |
| | Grays Harbor | | Quinalt Spec. Mgmt. Area | 5,460 | 0 |
| | | | Bogachiel PU | 807 | 0 |
| | Jefferson | | Olympic NF | 167,033 | 0 |
| | | | Olympic NF | 127,191 | 0 |
| | Mason | | 6th District Total | 634,188 | 0 |
| 8th | King | | Snoqualmie NF | 336,335 | 0 |
| | | | Snoqualmie NF | 124,579 | 0 |
| | Pierce | | 8th District Total | 460,914 | 0 |
| 9th | Thurston | | Snoqualmie NF | 612 | 0 |
| | | | 9th District Total | 612 | 0 |
| State total | | | | 9,175,831 | 738 |

* Unit is in two or more states.

Table 6—Areas by State, Congressional Districts, and Counties
(Continued)

| <i>State</i> | <i>Congressional District</i> | <i>County</i> | <i>National Forest</i> (unless otherwise noted) | <i>NFS</i> <i>acreage</i> | <i>National</i> <i>Grasslands</i> <i>acreage</i> | | |
|---------------------------|-------------------------------|---------------------------|----------------------------------------------------|------------------------------|--------------------------------------------------------|------------------|----------|
| West Virginia | | | | | | | |
| 1st | Barbour | Grant | Monongahela PU | 11 | 0 | | |
| | | | Monongahela NF | 20,001 | 0 | | |
| | | | Monongahela NF | 3,897 | 0 | | |
| | | | Dolly Sods North PU | 6,169 | 0 | | |
| | | | Monongahela NF | 95,204 | 0 | | |
| | 1st District Total | | | 125,282 | 0 | | |
| | 2nd | Hampshire | Hardy | George Washington NF * | 3,518 | 0 | |
| | | | | George Washington NF * | 51,814 | 0 | |
| | | | | Monongahela NF | 23,540 | 0 | |
| | | | | George Washington NF * | 49,106 | 0 | |
| | | | | Monongahela NF | 78,037 | 0 | |
| | | Randolph | Pendleton | Monongahela OTH | 109 | 0 | |
| | | | | Monongahela PU | 3,654 | 0 | |
| | | | | Monongahela NF | 202,372 | 0 | |
| | | | | Monongahela PU | 49 | 0 | |
| 2nd District Total | | | | 412,199 | 0 | | |
| 3rd | Greenbrier | Mercer | Monongahela NF | 101,271 | 0 | | |
| | | | Forest Prod. Mrk. Lab. EA | 97 | 0 | | |
| | | | George Washington NF * | 428 | 0 | | |
| | | | Jefferson NF * | 18,526 | 0 | | |
| | | | Monongahela NF | 306,758 | 0 | | |
| | Pocahontas | Webster | Monongahela PU | 2,272 | 0 | | |
| | | | Monongahela NF | 65,740 | 0 | | |
| | | | 3rd District Total | | | 495,092 | 0 |
| | | | State total | | | 1,032,573 | 0 |
| | | | Wisconsin | | | | |
| 2nd | Dane | Forest Products Lab. EA | 39 | 0 | | | |
| | | 2nd District Total | | | 39 | 0 | |
| 7th | Ashland | Bayfield | Chequamegon NF | 180,630 | 0 | | |
| | | | Chequamegon NF | 270,145 | 0 | | |
| | | | Nicolet NF | 288 | 0 | | |
| | | | Chequamegon NF | 150,676 | 0 | | |
| | | | Chequamegon NF | 126,685 | 0 | | |
| | | | Chequamegon NF | 123,913 | 0 | | |
| | | | 7th District Total | | | 852,337 | 0 |
| 8th | Florence | Forest | Nicolet NF | 85,030 | 0 | | |
| | | | Nicolet NF | 344,030 | 0 | | |
| | | | Nicolet NF | 32,247 | 0 | | |

Unit is in two or more states.

Table 6—Areas by State, Congressional Districts, and Counties
(Continued)

| <i>State</i> | <i>Congressional District</i> | <i>National Forest</i> | <i>NFS</i> | <i>National</i> |
|-------------------------|-------------------------------|---------------------------------|------------------|-------------------|
| | <i>County</i> | <i>(unless otherwise noted)</i> | <i>acreage</i> | <i>Grasslands</i> |
| | | | | <i>acreage</i> |
| Wisconsin | | | | |
| 8th | Oconto | Nicolet NF | 141,353 | 0 |
| | Oneida | Nicolet NF | 10,892 | 0 |
| | Vilas | Chequamegon | 6,487 | 0 |
| | | Nicolet NF | 48,049 | 0 |
| | | 8th District Total | 668,088 | 0 |
| | State total | | 1,520,464 | 0 |
| Wyoming AT LARGE | | | | |
| | Albany | Medicine Bow NF | 379,321 | 0 |
| | Big Horn | Bighorn NF | 351,160 | 0 |
| | Campbell | Thunder Basin NGL | 0 | 158,661 |
| | Carbon | Medicine Bow NF | 632,748 | 0 |
| | Converse | Medicine Bow NF | 76,330 | 0 |
| | | Thunder Basin NGL | 0 | 173,375 |
| | Crook | Black Hills NF * | 168,892 | 0 |
| | | Thunder Basin NGL | 0 | 302 |
| | Fremont | Bridger NF | 34,415 | 0 |
| | | Shoshone NF | 845,747 | 0 |
| | | Teton NF | 100,757 | 0 |
| | Hot Springs | Shoshone NF | 54,386 | 0 |
| | Johnson | Bighorn NF | 326,881 | 0 |
| | Lincoln | Bridger NF | 781,019 | 0 |
| | | Caribou NF * | 7,831 | 0 |
| | | Targhee NF * | 60,110 | 0 |
| | | Teton NF | 52,097 | 0 |
| | Natrona | Medicine Bow NF | 5,598 | 0 |
| | Niobrara | Thunder Basin NGL | 0 | 840 |
| | Park | Shoshone NF | 1,524,324 | 0 |
| | | Teton NF | 175,453 | 0 |
| | Platte | Medicine Bow NF | 1,141 | 0 |
| | Sheridan | Bighorn NF | 393,627 | 0 |
| | Sublette | Bridger NF | 911,635 | 0 |
| | | Shoshone NF | 9,697 | 0 |
| | | Teton NF | 248,045 | 0 |
| | Sweetwater | Ashley NF * | 96,223 | 0 |
| | Teton | Bridger NF | 6,559 | 0 |
| | | Shoshone NF | 2,682 | 0 |
| | | Targhee NF * | 270,988 | 0 |
| | | Teton NF | 1,089,941 | 0 |
| | Uinta | Wasatch NF * | 37,762 | 0 |

* Unit is in two or more states.

Table 6—Areas by State, Congressional Districts, and Counties
(Continued)

| <i>State</i> | <i>Congressional District</i> | <i>National Forest</i> | <i>NFS</i> | <i>National</i> |
|--------------------------------|-------------------------------|--------------------------------|------------------|-------------------|
| | <i>County</i> | (unless otherwise noted) | <i>acreage</i> | <i>Grasslands</i> |
| | | | | <i>acreage</i> |
| Wyoming AT LARGE | | | | |
| | Washakie | Bighorn NF | 36,003 | 0 |
| | Weston | Black Hills NF * | 6,499 | 0 |
| | | Thunder Basin NGL | 0 | 226,988 |
| | | AT LARGE District Total | 8,687,871 | 560,166 |
| | State total | | 8,687,871 | 560,166 |
| Puerto Rico AT LARGE | | | | |
| | Cabovanas | Caribbean NF | 2,042 | 0 |
| | Ceiba | Caribbean NF | 2,135 | 0 |
| | Fajardo | Caribbean NF | 608 | 0 |
| | Juncos | Caribbean NF | 21 | 0 |
| | Las Piedras | Caribbean NF | 1,268 | 0 |
| | Luquillo | Caribbean NF | 3,428 | 0 |
| | Naguabo | Caribbean NF | 5,360 | 0 |
| | Rio Grande | Caribbean NF | 12,969 | 0 |
| | | AT LARGE District Total | 27,831 | 0 |
| | State total | | 27,831 | 0 |
| Virgin Islands AT LARGE | | | | |
| | Virgin Islands | Estate Thomas EF | 147 | 0 |
| | | AT LARGE District Total | 147 | 0 |
| | State total | | 147 | 0 |

* Unit is in two or more states.

Table 7--National Wilderness Areas by State

| <i>State</i> | <i>National Wilderness Areas</i> | <i>NFS</i> | <i>Other</i> | <i>Total</i> |
|----------------|----------------------------------|----------------|----------------|----------------|
| | <i>Unit name</i> | <i>acreage</i> | <i>acreage</i> | <i>acreage</i> |
| Alabama | | | | |
| | Cheaha | | | |
| | Talladega NF | 7,245 | 0 | 7,245 |
| | Sipsey + | | | |
| | William B. Bankhead NF | 24,922 | 80 | 25,002 |
| | State total | 32,167 | 80 | 32,247 |
| Alaska | | | | |
| | Chuck River ** | | | |
| | Tongass NF | 74,298 | 692 | 74,990 |
| | Coronation Island | | | |
| | Tongass NF | 19,232 | 0 | 19,232 |
| | Endicott River | | | |
| | Tongass NF | 98,729 | 0 | 98,729 |
| | Karta ** | | | |
| | Tongass NF | 39,889 | 5 | 39,894 |
| | Kootznoowoo | | | |
| | Tongass NF | 955,858 | 32,192 | 988,050 |
| | Kuiu ** | | | |
| | Tongass NF | 60,581 | 0 | 60,581 |
| | Maunelle Islands | | | |
| | Tongass NF | 4,937 | 0 | 4,937 |
| | Misty Fiords | | | |
| | Tongass NF | 2,142,307 | 600 | 2,142,907 |
| | Petersburg Creek-Duncan Creek | | | |
| | Tongass NF | 46,849 | 0 | 46,849 |
| | Pleasant-Lemurrier-Inian ** | | | |
| | Tongass NF | 23,096 | 55 | 23,151 |
| | Russell Fiord | | | |
| | Tongass NF | 348,701 | 0 | 348,701 |
| | South Baranof | | | |
| | Tongass NF | 319,568 | 0 | 319,568 |
| | South Etolin ** | | | |
| | Tongass NF | 82,619 | 752 | 83,371 |
| | South Prince Of Wales | | | |
| | Tongass NF | 90,968 | 50 | 91,018 |
| | Stikine-Leconte | | | |
| | Tongass NF | 448,926 | 1,025 | 449,951 |
| | Tebenkof Bay | | | |
| | Tongass NF | 66,812 | 27 | 66,839 |

+ Class I Areas under the Clean Air Act.

* Unit is in two or more states.

** Acres estimated pending final map compilation.

Table 7—National Wilderness Areas by State
(Continued)

| State National Wilderness Areas Unit name | NFS acreage | Other acreage | Total acreage |
|-------------------------------------------------|------------------|------------------|------------------|
| Alaska | | | |
| Tracy Arm-Fords Terror Tongass NF | 653,179 | 0 | 653,179 |
| Warren Island Tongass NF | 11,181 | 0 | 11,181 |
| West Chichagof-Yakobi Tongass NF | 264,491 | 1,038 | 265,529 |
| State total | 5,752,221 | 36,436 | 5,788,657 |
| Arizona | | | |
| Apache Creek Prescott NF | 5,666 | 0 | 5,666 |
| Bear Wallow ** Apache NF * | 11,080 | 0 | 11,080 |
| Castle Creek Prescott NF | 25,215 | 0 | 25,215 |
| Cedar Bench ** Prescott NF | 14,950 | 0 | 14,950 |
| Chiricahua + Coronado NF * | 87,700 | 0 | 87,700 |
| Escudilla ** Apache NF * | 5,200 | 0 | 5,200 |
| Fossil Springs ** Coconino NF | 22,149 | 0 | 22,149 |
| Four Peaks Tonto NF | 61,074 | 0 | 61,074 |
| Galiuro + Coronado NF * | 76,317 | 0 | 76,317 |
| Granite Mountain Prescott NF | 9,762 | 0 | 9,762 |
| Hellsgate Tonto NF | 37,440 | 0 | 37,440 |
| Juniper Mesa Prescott NF | 7,406 | 0 | 7,406 |
| Kachina Peaks ** Coconino NF | 18,616 | 0 | 18,616 |
| Kanab Creek ** Kaibab NF | 63,760 | 0 | 63,760 |

+ Class I Areas under the Clean Air Act.

* Unit is in two or more states.

** Acres estimated pending final map compilation.

Table 7—National Wilderness Areas by State
(Continued)

| <i>State</i> | <i>National Wilderness Areas</i> | <i>NFS</i> | <i>Other</i> | <i>Total</i> |
|----------------|----------------------------------|----------------|----------------|----------------|
| | <i>Unit name</i> | <i>acreage</i> | <i>acreage</i> | <i>acreage</i> |
| Arizona | | | | |
| | Kendrick Mountain ** | | | |
| | Coconino NF | 1,510 | 0 | 1,510 |
| | Kaibab NF | 5,000 | 0 | 5,000 |
| | Mazatzal + | | | |
| | Coconino NF | 4,275 | 0 | 4,275 |
| | Tonto NF | 248,115 | 104 | 248,219 |
| | Miller Peak ** | | | |
| | Coronado NF * | 20,228 | 0 | 20,228 |
| | Mount Baldy + | | | |
| | Apache NF * | 7,079 | 0 | 7,079 |
| | Mount Wrightson ** | | | |
| | Coronado NF * | 25,260 | 0 | 25,260 |
| | Munds Mountain ** | | | |
| | Coconino NF | 24,411 | 0 | 24,411 |
| | Pajarita | | | |
| | Coronado NF * | 7,553 | 0 | 7,553 |
| | Pine Mountain + | | | |
| | Prescott NF | 8,609 | 0 | 8,609 |
| | Tonto NF | 11,452 | 0 | 11,452 |
| | Pusch Ridge ** | | | |
| | Coronado NF * | 56,933 | 0 | 56,933 |
| | Red Rock-Secret Mountain ** | | | |
| | Coconino NF | 47,194 | 0 | 47,194 |
| | Rincon Mountain ** | | | |
| | Coronado NF * | 38,590 | 0 | 38,590 |
| | Saddle Mountain | | | |
| | Kaibab NF | 40,539 | 0 | 40,539 |
| | Salome | | | |
| | Tonto NF | 18,531 | 0 | 18,531 |
| | Salt River Canyon | | | |
| | Tonto NF | 32,101 | 0 | 32,101 |
| | Santa Teresa ** | | | |
| | Coronado NF * | 26,780 | 0 | 26,780 |
| | Sierra Ancha + | | | |
| | Tonto NF | 20,850 | 0 | 20,850 |
| | Strawberry Crater | | | |
| | Coconino NF | 10,743 | 0 | 10,743 |

+ Class I Areas under the Clean Air Act.

* Unit is in two or more states.

** Acres estimated pending final map compilation.

Table 7—National Wilderness Areas by State
(Continued)

| <i>State</i> | <i>National Wilderness Areas</i> | <i>NFS</i> | <i>Other</i> | <i>Total</i> |
|-----------------|----------------------------------|------------------|----------------|------------------|
| | <i>Unit name</i> | <i>acreage</i> | <i>acreage</i> | <i>acreage</i> |
| Arizona | | | | |
| | Superstition + | | | |
| | Tonto NF | 159,757 | 23 | 159,780 |
| | Sycamore Canyon + | | | |
| | Coconino NF | 23,325 | 5 | 23,330 |
| | Kaibab NF | 7,125 | 0 | 7,125 |
| | Prescott NF | 25,487 | 0 | 25,487 |
| | West Clear Creek ** | | | |
| | Coconino NF | 15,238 | 0 | 15,238 |
| | Wet Beaver | | | |
| | Coconino NF | 6,155 | 0 | 6,155 |
| | Woodchute | | | |
| | Prescott NF | 5,833 | 0 | 5,833 |
| | State total | 1,345,008 | 132 | 1,345,140 |
| Arkansas | | | | |
| | Black Fork Mountain | | | |
| | Ouachita NF * | 8,350 | 80 | 8,430 |
| | Caney Creek + | | | |
| | Ouachita NF * | 14,460 | 0 | 14,460 |
| | Dry Creek | | | |
| | Ouachita NF * | 6,310 | 0 | 6,310 |
| | East Fork | | | |
| | Ozark NF | 10,688 | 0 | 10,688 |
| | Flatside | | | |
| | Ouachita NF * | 9,507 | 0 | 9,507 |
| | Hurricane Creek | | | |
| | Ozark NF | 15,307 | 120 | 15,427 |
| | Leatherwood | | | |
| | Ozark NF | 16,838 | 142 | 16,980 |
| | Poteau Mountain | | | |
| | Ouachita NF * | 11,299 | 0 | 11,299 |
| | Richland Creek | | | |
| | Ozark NF | 11,801 | 0 | 11,801 |
| | Upper Buffalo + | | | |
| | Ozark NF | 12,018 | 17 | 12,035 |
| | State total | 116,578 | 359 | 116,937 |

+ Class I Areas under the Clean Air Act.

* Unit is in two or more states.

** Acres estimated pending final map compilation.

Table 7—National Wilderness Areas by State
(Continued)

| <i>State</i> | <i>National Wilderness Areas</i> | <i>NFS</i> | <i>Other</i> | <i>Total</i> |
|-------------------|----------------------------------|----------------|----------------|----------------|
| | <i>Unit name</i> | <i>acreage</i> | <i>acreage</i> | <i>acreage</i> |
| California | | | | |
| | Agua Tibia + | | | |
| | Cleveland NF | 15,933 | 0 | 15,933 |
| | Ansel Adams + | | | |
| | Inyo NF * | 78,775 | 2 | 78,777 |
| | Sierra NF | 151,483 | 0 | 151,483 |
| | Bighorn Mountain | | | |
| | Inyo NF * | 11,800 | 0 | 11,800 |
| | Bucks Lake ** | | | |
| | Plumas NF | 23,958 | 65 | 24,023 |
| | Caribou ** + | | | |
| | Lassen NF | 20,546 | 0 | 20,546 |
| | Carson-Iceberg | | | |
| | Stanislaus NF | 77,993 | 320 | 78,313 |
| | Toiyabe NF * | 83,188 | 0 | 83,188 |
| | Castle Crags ** | | | |
| | Shasta NF | 8,627 | 2,421 | 11,048 |
| | Chanelulla ** | | | |
| | Trinity NF | 8,200 | 0 | 8,200 |
| | Chumash ** | | | |
| | Los Padres NF | 38,150 | 50 | 38,200 |
| | Cucamonga + | | | |
| | Angeles NF | 4,200 | 0 | 4,200 |
| | San Bernardino NF | 8,581 | 0 | 8,581 |
| | Desolation + | | | |
| | Eldorado NF * | 63,475 | 0 | 63,475 |
| | Dick Smith ** | | | |
| | Los Padres NF | 67,800 | 200 | 68,000 |
| | Dinkey Lakes | | | |
| | Sierra NF | 30,000 | 0 | 30,000 |
| | Dome Land + | | | |
| | Sequoia NF | 93,781 | 80 | 93,861 |
| | Emigrant + | | | |
| | Stanislaus NF | 112,277 | 61 | 112,338 |
| | Garcia ** | | | |
| | Los Padres NF | 14,100 | 0 | 14,100 |
| | Golden Trout | | | |
| | Inyo NF * | 192,765 | 1,553 | 194,318 |
| | Sequoia NF | 110,746 | 400 | 111,146 |
| | Granite Chief | | | |
| | Tahoe NF | 19,048 | 6,700 | 25,748 |

+ Class I Areas under the Clean Air Act.

* Unit is in two or more states.

** Acres estimated pending final map compilation.

Table 7—National Wilderness Areas by State
(Continued)

| <i>State</i> | <i>NFS</i> | <i>Other</i> | <i>Total</i> |
|----------------------------------|----------------|----------------|----------------|
| <i>National Wilderness Areas</i> | <i>acreage</i> | <i>acreage</i> | <i>acreage</i> |
| <i>Unit name</i> | | | |
| California | | | |
| Hauser | | | |
| Cleveland NF | 7,547 | 544 | 8,091 |
| Hoover + | | | |
| Inyo NF * | 9,507 | 21 | 9,528 |
| Toiyabe NF * | 39,094 | 0 | 39,094 |
| Inyo Mountains | | | |
| Inyo NF * | 73,300 | 0 | 73,300 |
| Ishi | | | |
| Lassen NF | 41,099 | 1,767 | 42,866 |
| Jennie Lakes | | | |
| Sequoia NF | 10,289 | 0 | 10,289 |
| John Muir + | | | |
| Inyo NF * | 228,366 | 178 | 228,544 |
| Sierra NF | 351,957 | 642 | 352,599 |
| Kaiser + | | | |
| Sierra NF | 22,700 | 0 | 22,700 |
| Kiavah | | | |
| Inyo NF * | 42,115 | 0 | 42,115 |
| Machesna Mountain ** | | | |
| Los Padres NF | 19,760 | 240 | 20,000 |
| Marble Mountain ** + | | | |
| Klamath NF * | 241,744 | 720 | 242,464 |
| Matilija ** | | | |
| Los Padres NF | 29,600 | 0 | 29,600 |
| Mokelumne ** + | | | |
| Eldorado NF * | 60,154 | 1,677 | 61,831 |
| Stanislaus NF | 22,267 | 10 | 22,277 |
| Toiyabe NF * | 16,740 | 0 | 16,740 |
| Monarch | | | |
| Sequoia NF | 24,152 | 0 | 24,152 |
| Sierra NF | 20,744 | 0 | 20,744 |
| Mount Shasta** | | | |
| Shasta NF | 33,845 | 3,865 | 37,710 |
| North Fork | | | |
| Six Rivers NF | 7,999 | 101 | 8,100 |
| Pine Creek | | | |
| Cleveland NF | 13,480 | 206 | 13,686 |
| Red Buttes ** | | | |
| Rogue River NF * | 16,150 | 0 | 16,150 |

+ Class I Areas under the Clean Air Act.

* Unit is in two or more states.

** Acres estimated pending final map compilation

Table 7—National Wilderness Areas by State
(Continued)

| State | National Wilderness Areas Unit name | NFS acreage | Other acreage | Total acreage |
|-------------------|----------------------------------------|----------------|------------------|------------------|
| California | | | | |
| | Russian ** | | | |
| | Klamath NF * | 12,000 | 0 | 12,000 |
| | San Gabriel + | | | |
| | Angeles NF | 36,118 | 0 | 36,118 |
| | San Geronimo ** + | | | |
| | San Bernardino NF | 56,722 | 1,947 | 58,669 |
| | San Jacinto + | | | |
| | San Bernardino NF | 32,248 | 1,160 | 33,408 |
| | San Mateo Canyon | | | |
| | Cleveland NF | 38,484 | 1,056 | 39,540 |
| | San Rafael ** + | | | |
| | Los Padres NF | 197,380 | 190 | 197,570 |
| | Santa Lucia | | | |
| | Los Padres NF | 18,679 | 3,025 | 21,704 |
| | Santa Rosa | | | |
| | San Bernardino NF | 13,787 | 6,016 | 19,803 |
| | Sespe ** | | | |
| | Los Padres NF | 219,700 | 0 | 219,700 |
| | Sheep Mountain | | | |
| | Angeles NF | 39,482 | 484 | 39,966 |
| | San Bernardino NF | 2,401 | 0 | 2,401 |
| | Silver Peak ** | | | |
| | Los Padres NF | 14,500 | 0 | 14,500 |
| | Siskiyou ** | | | |
| | Klamath NF * | 75,680 | 320 | 76,000 |
| | Siskiyou NF * | 5,300 | 0 | 5,300 |
| | Six Rivers NF | 71,700 | 0 | 71,700 |
| | Snow Mountain ** | | | |
| | Mendocino NF | 36,370 | 630 | 37,000 |
| | South Sierra | | | |
| | Inyo NF * | 31,865 | 0 | 31,865 |
| | Sequoia NF | 28,219 | 240 | 28,459 |
| | South Warner + | | | |
| | Modoc NF | 70,614 | 115 | 70,729 |
| | Thousand Lakes + | | | |
| | Lassen NF | 16,335 | 0 | 16,335 |
| | Trinity Alps ** | | | |
| | Klamath NF * | 77,860 | 1,840 | 79,700 |
| | Shasta NF | 102,821 | 12,179 | 115,000 |
| | Six Rivers NF | 25,400 | 0 | 25,400 |
| | Trinity NF | 292,060 | 940 | 293,000 |

+ Class I Areas under the Clean Air Act.

* Unit is in two or more states.

** Acres estimated pending final map compilation.

Table 7—National Wilderness Areas by State
(Continued)

| <i>State</i> | <i>National Wilderness Areas Unit name</i> | <i>NFS acreage</i> | <i>Other acreage</i> | <i>Total acreage</i> |
|-------------------|------------------------------------------------|------------------------|--------------------------|--------------------------|
| California | | | | |
| | Ventana ** + | | | |
| | Los Padres NF | 202,178 | 3,311 | 205,489 |
| | Yolla Bolly-Middle Eel ** + | | | |
| | Mendocino NF | 98,323 | 3,230 | 101,553 |
| | Six Rivers NF | 10,813 | 620 | 11,433 |
| | Trinity NF | 37,560 | 1,080 | 38,640 |
| | State total | 4,432,634 | 60,206 | 4,492,840 |
| Colorado | | | | |
| | Buffalo Peaks ** | | | |
| | Pike NF | 22,810 | 0 | 22,810 |
| | San Isabel NF | 20,600 | 0 | 20,600 |
| | Byers Peak ** | | | |
| | Arapaho NF | 8,913 | 0 | 8,913 |
| | Cache La Poudre | | | |
| | Roosevelt NF | 9,238 | 70 | 9,308 |
| | Collegiate Peaks | | | |
| | Gunnison NF | 48,986 | 108 | 49,094 |
| | San Isabel NF | 82,470 | 761 | 83,231 |
| | White River NF | 35,482 | 189 | 35,671 |
| | Comanche Peak | | | |
| | Roosevelt NF | 66,791 | 110 | 66,901 |
| | Eagles Nest + | | | |
| | Arapaho NF | 82,324 | 67 | 82,391 |
| | White River NF | 50,582 | 523 | 51,105 |
| | Flat Tops + | | | |
| | Routt NF | 38,870 | 0 | 38,870 |
| | White River NF | 196,165 | 195 | 196,360 |
| | Fossil Ridge ** | | | |
| | Gunnison NF | 31,534 | 182 | 31,716 |
| | Greenhorn Mountain ** | | | |
| | San Isabel NF | 22,040 | 0 | 22,040 |
| | Holy Cross | | | |
| | San Isabel NF | 9,489 | 79 | 9,568 |
| | White River NF | 113,308 | 534 | 113,842 |
| | Hunter Fryingpan ** | | | |
| | White River NF | 81,866 | 200 | 82,066 |
| | Indian Peaks | | | |
| | Arapaho NF | 40,109 | 71 | 40,180 |
| | Roosevelt NF | 30,265 | 449 | 30,714 |

+ Class I Areas under the Clean Air Act.

* Unit is in two or more states.

** Acres estimated pending final map compilation.

Table 7—National Wilderness Areas by State
(Continued)

| <i>State</i> | <i>National Wilderness Areas Unit name</i> | <i>NFS acreage</i> | <i>Other acreage</i> | <i>Total acreage</i> |
|-----------------|------------------------------------------------|------------------------|--------------------------|--------------------------|
| Colorado | | | | |
| | La Garita + | | | |
| | Gunnison NF | 79,822 | 0 | 79,822 |
| | Rio Grande NF | 49,037 | 0 | 49,037 |
| | Lizard Head | | | |
| | San Juan NF | 20,802 | 157 | 20,959 |
| | Uncompahgre NF | 20,391 | 146 | 20,537 |
| | Lost Creek | | | |
| | Pike NF | 119,790 | 361 | 120,151 |
| | Maroon Bells-Snowmass + | | | |
| | Gunnison NF | 19,194 | 1,170 | 20,364 |
| | White River NF | 161,923 | 1,560 | 163,483 |
| | Mount Evans | | | |
| | Arapaho NF | 40,274 | 0 | 40,274 |
| | Pike NF | 34,127 | 0 | 34,127 |
| | Mount Massive | | | |
| | San Isabel NF | 27,980 | 67 | 28,047 |
| | Mount Sneffels | | | |
| | Uncompahgre NF | 16,565 | 22 | 16,587 |
| | Mount Zirkel + | | | |
| | Routt NF | 159,935 | 80 | 160,015 |
| | Neota | | | |
| | Roosevelt NF | 9,657 | 0 | 9,657 |
| | Routt NF | 267 | 0 | 267 |
| | Never Summer | | | |
| | Arapaho NF | 14,088 | 343 | 14,431 |
| | Routt NF | 6,659 | 0 | 6,659 |
| | Platte River | | | |
| | Routt NF | 743 | 0 | 743 |
| | Powderhorn ** | | | |
| | Gunnison NF | 13,395 | 0 | 13,395 |
| | Ptarmigan Peak ** | | | |
| | Arapaho NF | 12,594 | 0 | 12,594 |
| | Raggeds | | | |
| | Gunnison NF | 48,535 | 76 | 48,611 |
| | White River NF | 16,457 | 375 | 16,832 |
| | Rawah + | | | |
| | Roosevelt NF | 71,606 | 866 | 72,472 |
| | Routt NF | 1,462 | 0 | 1,462 |

+ Class I Areas under the Clean Air Act.

* Unit is in two or more states.

** Acres estimated pending final map compilation.

Table 7--National Wilderness Areas by State
(Continued)

| State | National Wilderness Areas Unit name | NFS acreage | Other acreage | Total acreage |
|-----------------|----------------------------------------|------------------|------------------|------------------|
| Colorado | | | | |
| | Sangre De Cristo ** | | | |
| | Rio Grande NF | 133,780 | 35 | 133,815 |
| | San Isabel NF | 92,640 | 0 | 92,640 |
| | Sarvis Creek ** | | | |
| | Routt NF | 45,190 | 0 | 45,190 |
| | South San Juan | | | |
| | Rio Grande NF | 87,847 | 0 | 87,847 |
| | San Juan NF | 70,943 | 0 | 70,943 |
| | Uncompahgre | | | |
| | Uncompahgre NF | 99,331 | 68 | 99,399 |
| | Vasquez Peak ** | | | |
| | Arapaho NF | 12,986 | 0 | 12,986 |
| | Weminuche + | | | |
| | Rio Grande NF | 164,715 | 52 | 164,767 |
| | San Juan NF | 323,485 | 4,166 | 327,651 |
| | West Elk + | | | |
| | Gunnison NF | 176,172 | 240 | 176,412 |
| | State total | 3,144,234 | 13,322 | 3,157,556 |
| Florida | | | | |
| | Alexander Springs | | | |
| | Ocala NF | 7,941 | 0 | 7,941 |
| | Big Gum Swamp | | | |
| | Osceola NF | 13,660 | 0 | 13,660 |
| | Billies Bay | | | |
| | Ocala NF | 3,092 | 0 | 3,092 |
| | Bradwell Bay ++ | | | |
| | Apalachicola NF | 24,602 | 0 | 24,602 |
| | Juniper Prairie | | | |
| | Ocala NF | 14,277 | 4 | 14,281 |
| | Little Lake George | | | |
| | Ocala NF | 2,833 | 0 | 2,833 |
| | Mud Swamp / New River | | | |
| | Apalachicola NF | 8,090 | 0 | 8,090 |
| | State total | 74,495 | 4 | 74,499 |

+ Class I Areas under the Clean Air Act.

++ Class I without visibility protection.

* Unit is in two or more states.

** Acres estimated pending final map compilation.

Table 7—National Wilderness Areas by State
(Continued)

| <i>State</i> | <i>National Wilderness Areas Unit name</i> | <i>NFS acreage</i> | <i>Other acreage</i> | <i>Total acreage</i> |
|----------------|------------------------------------------------|------------------------|--------------------------|--------------------------|
| Georgia | | | | |
| | Big Frog | | | |
| | Chattahoochee NF | 89 | 0 | 89 |
| | Blood Mountain ** | | | |
| | Chattahoochee NF | 7,800 | 0 | 7,800 |
| | Brasstown ** | | | |
| | Chattahoochee NF | 12,896 | 79 | 12,975 |
| | Cohutta + | | | |
| | Chattahoochee NF | 35,268 | 0 | 35,268 |
| | Ellicott Rock | | | |
| | Chattahoochee NF | 2,021 | 0 | 2,021 |
| | Mark Trail ** | | | |
| | Chattahoochee NF | 16,400 | 0 | 16,400 |
| | Raven Cliffs | | | |
| | Chattahoochee NF | 9,115 | 0 | 9,115 |
| | Rich Mountain ** | | | |
| | Chattahoochee NF | 9,476 | 173 | 9,649 |
| | Southern Nantahala | | | |
| | Chattahoochee NF | 11,770 | 0 | 11,770 |
| | Tray Mountain ** | | | |
| | Chattahoochee NF | 9,702 | 0 | 9,702 |
| | State total | 114,537 | 252 | 114,789 |
| Idaho | | | | |
| | F. Church-River of No Return | | | |
| | Bitterroot NF * | 193,703 | 0 | 193,703 |
| | Boise NF | 332,891 | 1,822 | 334,713 |
| | Challis NF | 515,421 | 434 | 515,855 |
| | Nez Perce NF | 110,773 | 138 | 110,911 |
| | Payette NF | 791,675 | 3,840 | 795,515 |
| | Salmon NF | 421,433 | 1,201 | 422,634 |
| | Gospel Hump | | | |
| | Nez Perce NF | 205,764 | 236 | 206,000 |
| | Hells Canyon * + | | | |
| | Nez Perce NF | 59,900 | 0 | 59,900 |
| | Payette NF | 23,911 | 289 | 24,200 |
| | Sawtooth + | | | |
| | Boise NF | 150,071 | 0 | 150,071 |
| | Challis NF | 12,020 | 0 | 12,020 |
| | Sawtooth NF * | 54,997 | 0 | 54,997 |

+ Class I Areas under the Clean Air Act.

* Unit is in two or more states.

** Acres estimated pending final map compilation.

Table 7—National Wilderness Areas by State
(Continued)

| <i>State</i> | <i>National Wilderness Areas</i> | <i>NFS</i> | <i>Other</i> | <i>Total</i> |
|------------------|----------------------------------|------------------|----------------|------------------|
| | <i>Unit name</i> | <i>acreage</i> | <i>acreage</i> | <i>acreage</i> |
| Idaho | | | | |
| | Selway-Bitterroot * ** + | | | |
| | Bitterroot NF * | 270,321 | 53 | 270,374 |
| | Clearwater NF | 259,165 | 0 | 259,165 |
| | Nez Perce NF | 559,531 | 168 | 559,699 |
| | State total | 3,961,576 | 8,181 | 3,969,757 |
| Illinois | | | | |
| | Bald Knob ** | | | |
| | Shawnee NF | 5,863 | 55 | 5,918 |
| | Bay Creek ** | | | |
| | Shawnee NF | 2,866 | 0 | 2,866 |
| | Burden Falls ** | | | |
| | Shawnee NF | 3,671 | 52 | 3,723 |
| | Clear Springs ** | | | |
| | Shawnee NF | 4,730 | 0 | 4,730 |
| | Garden of the Gods ** | | | |
| | Shawnee NF | 3,268 | 25 | 3,293 |
| | Lusk Creek ** | | | |
| | Shawnee NF | 4,466 | 330 | 4,796 |
| | Panther Den ** | | | |
| | Shawnee NF | 774 | 166 | 940 |
| | State total | 25,638 | 628 | 26,266 |
| Indiana | | | | |
| | Charles C. Deam | | | |
| | Hoosier NF | 12,945 | 8 | 12,953 |
| | State total | 12,945 | 8 | 12,953 |
| Kentucky | | | | |
| | Beaver Creek | | | |
| | Daniel Boone NF | 4,753 | 38 | 4,791 |
| | Clifty | | | |
| | Daniel Boone NF | 12,026 | 620 | 12,646 |
| | State total | 16,779 | 658 | 17,437 |
| Louisiana | | | | |
| | Kisatchie Hills | | | |
| | Kisatchie NF | 8,679 | 0 | 8,679 |
| | State total | 8,679 | 0 | 8,679 |

+ Class I Areas under the Clean Air Act.

* Unit is in two or more states.

** Acres estimated pending final map compilation.

Table 7--National Wilderness Areas by State
(Continued)

| <i>State</i> | <i>National Wilderness Areas Unit name</i> | <i>NFS acreage</i> | <i>Other acreage</i> | <i>Total acreage</i> |
|--------------------|------------------------------------------------|------------------------|--------------------------|--------------------------|
| Maine | | | | |
| | Caribou-Speckled Mtn. ** | | | |
| | White Mountain NF * | 12,000 | 0 | 12,000 |
| | State total | 12,000 | 0 | 12,000 |
| Michigan | | | | |
| | Big Island Lake ** | | | |
| | Hiawatha NF | 5,856 | 152 | 6,008 |
| | Delirium ** | | | |
| | Hiawatha NF | 11,870 | 130 | 12,000 |
| | Horseshoe Bay ** | | | |
| | Hiawatha NF | 3,790 | 159 | 3,949 |
| | Mackinac ** | | | |
| | Hiawatha NF | 12,230 | 158 | 12,388 |
| | McCormick ** | | | |
| | Ottawa NF | 16,850 | 0 | 16,850 |
| | Nordhouse Dunes ** | | | |
| | Manistee NF | 3,450 | 0 | 3,450 |
| | Rock River Canyon ** | | | |
| | Hiawatha NF | 4,640 | 645 | 5,285 |
| | Round Island ** | | | |
| | Hiawatha NF | 378 | 0 | 378 |
| | Sturgeon River Gorge ** | | | |
| | Ottawa NF | 14,500 | 350 | 14,850 |
| | Sylvania ** | | | |
| | Ottawa NF | 18,327 | 0 | 18,327 |
| | State total | 91,891 | 1,594 | 93,485 |
| Minnesota | | | | |
| | Boundary Waters Canoe Area + | | | |
| | Superior NF | 809,772 | 277,182 | 1,086,954 |
| | State total | 809,772 | 277,182 | 1,086,954 |
| Mississippi | | | | |
| | Black Creek | | | |
| | Desoto NF | 5,052 | 0 | 5,052 |
| | Leaf | | | |
| | Desoto NF | 994 | 0 | 994 |
| | State total | 6,046 | 0 | 6,046 |

+ Class I Areas under the Clean Air Act.

* Unit is in two or more states.

** Acres estimated pending final map compilation.

Table 7—National Wilderness Areas by State
(Continued)

| State National Wilderness Areas Unit name | NFS acreage | Other acreage | Total acreage |
|-------------------------------------------------|----------------|------------------|------------------|
| Missouri | | | |
| Bell Mountain Mark Twain NF | 8,977 | 50 | 9,027 |
| Devils Backbone Mark Twain NF | 6,595 | 0 | 6,595 |
| Hercules-Glades + Mark Twain NF | 12,314 | 1 | 12,315 |
| Irish ** Mark Twain NF | 16,117 | 241 | 16,358 |
| Paddy Creek Mark Twain NF | 7,019 | 40 | 7,059 |
| Piney Creek Mark Twain NF | 8,087 | 55 | 8,142 |
| Rockpile Mountain Mark Twain NF | 4,089 | 42 | 4,131 |
| State total | 63,198 | 429 | 63,627 |
| Montana | | | |
| Absaroka-Beartooth Custer NF * | 345,599 | 95 | 345,694 |
| Gallatin NF | 574,744 | 1,027 | 575,771 |
| Anaconda-Pintler + Beaverhead NF | 72,677 | 0 | 72,677 |
| Bitterroot NF * | 41,162 | 0 | 41,162 |
| Deerlodge NF | 44,154 | 663 | 44,817 |
| Bob Marshall + Flathead NF | 709,356 | 0 | 709,356 |
| Lewis & Clark NF | 300,000 | 0 | 300,000 |
| Cabinet Mountains + Kaniksu NF * | 44,320 | 0 | 44,320 |
| Kootenai NF * | 49,952 | 0 | 49,952 |
| Gates of the Mountains + Helena NF | 28,562 | 0 | 28,562 |
| Great Bear Flathead NF | 286,700 | 0 | 286,700 |
| Lee Metcalf ** Beaverhead NF | 107,694 | 2,009 | 109,703 |
| Gallatin NF | 140,594 | 0 | 140,594 |
| Mission Mountains + Flathead NF | 73,877 | 0 | 73,877 |
| Rattlesnake ** Lolo NF | 32,976 | 24 | 33,000 |

+ Class I Areas under the Clean Air Act.

* Unit is in two or more states.

** Acres estimated pending final map compilation.

Table 7—National Wilderness Areas by State
(Continued)

| <i>State</i> | <i>National Wilderness Areas</i> | <i>NFS</i> | <i>Other</i> | <i>Total</i> |
|-----------------|----------------------------------|------------------|----------------|------------------|
| | <i>Unit name</i> | <i>acreage</i> | <i>acreage</i> | <i>acreage</i> |
| Montana | | | | |
| | Scapegoat + | | | |
| | Helena NF | 80,697 | 0 | 80,697 |
| | Lewis & Clark NF | 84,407 | 0 | 84,407 |
| | Lolo NF | 74,832 | 0 | 74,832 |
| | Selway-Bitterroot * ** + | | | |
| | Bitterroot NF * | 241,676 | 0 | 241,676 |
| | Lolo NF | 9,767 | 0 | 9,767 |
| | Welcome Creek | | | |
| | Lolo NF | 28,135 | 0 | 28,135 |
| | State total | 3,371,881 | 3,818 | 3,375,699 |
| Nebraska | | | | |
| | Soldier Creek | | | |
| | Nebraska NF | 7,794 | 0 | 7,794 |
| | State total | 7,794 | 0 | 7,794 |
| Nevada | | | | |
| | Alta Toiyabe ** | | | |
| | Toiyabe NF * | 38,000 | 0 | 38,000 |
| | Arc Dome ** | | | |
| | Toiyabe NF * | 115,000 | 0 | 115,000 |
| | Boundary Peak | | | |
| | Inyo NF * | 10,000 | 0 | 10,000 |
| | Currant Mountain ** | | | |
| | Humboldt NF | 36,000 | 0 | 36,000 |
| | East Humboldts ** | | | |
| | Humboldt NF | 36,900 | 0 | 36,900 |
| | Grant Range ** | | | |
| | Humboldt NF | 50,000 | 0 | 50,000 |
| | Jarbidge + | | | |
| | Humboldt NF | 113,167 | 160 | 113,327 |
| | Mt. Charleston ** | | | |
| | Toiyabe NF * | 43,000 | 0 | 43,000 |
| | Mt. Rose ** | | | |
| | Toiyabe NF * | 28,121 | 0 | 28,121 |
| | Mt. Moriah ** | | | |
| | Humboldt NF | 70,000 | 0 | 70,000 |
| | Quinn Canyon ** | | | |
| | Humboldt NF | 27,000 | 0 | 27,000 |
| | Ruby Mountains ** | | | |
| | Humboldt NF | 90,000 | 0 | 90,000 |

+ Class I Areas under the Clean Air Act.

* Unit is in two or more states.

** Acres estimated pending final map compilation.

Table 7—National Wilderness Areas by State
(Continued)

| <i>State</i> | <i>National Wilderness Areas</i> | <i>NFS</i> | <i>Other</i> | <i>Total</i> |
|----------------------|-----------------------------------|----------------|----------------|----------------|
| | <i>Unit name</i> | <i>acreage</i> | <i>acreage</i> | <i>acreage</i> |
| Nevada | | | | |
| | Santa Rosa-Paradise Peak ** | | | |
| | Humboldt NF | 31,000 | 0 | 31,000 |
| | Table Mountain ** | | | |
| | Toiyabe NF * | 98,000 | 0 | 98,000 |
| | State total | 786,188 | 160 | 786,348 |
| New Hampshire | | | | |
| | Great Gulf + | | | |
| | White Mountain NF * | 5,552 | 0 | 5,552 |
| | Pemiwegasset ** | | | |
| | White Mountain NF * | 45,000 | 0 | 45,000 |
| | Presidential Range-Dry River ** + | | | |
| | White Mountain NF * | 27,380 | 0 | 27,380 |
| | Sandwich Range | | | |
| | White Mountain NF * | 25,000 | 0 | 25,000 |
| | State total | 102,932 | 0 | 102,932 |
| New Mexico | | | | |
| | Aldo Leopold ** | | | |
| | Gila NF | 202,016 | 0 | 202,016 |
| | Apache Kid | | | |
| | Cibola NF | 44,626 | 0 | 44,626 |
| | Blue Range ** | | | |
| | Apache NF * | 28,104 | 0 | 28,104 |
| | Gila NF | 1,200 | 0 | 1,200 |
| | Capitan Mountain | | | |
| | Lincoln NF | 34,658 | 1,309 | 35,967 |
| | Chama River Canyon ** | | | |
| | Carson NF | 2,900 | 0 | 2,900 |
| | Santa Fe NF | 47,400 | 0 | 47,400 |
| | Cruces Basin ** | | | |
| | Carson NF | 18,000 | 0 | 18,000 |
| | Dome ** | | | |
| | Santa Fe NF | 5,200 | 0 | 5,200 |
| | Gila + | | | |
| | Gila NF | 558,014 | 51 | 558,065 |
| | Latir Peak ** | | | |
| | Carson NF | 20,000 | 0 | 20,000 |

+ Class I Areas under the Clean Air Act.

* Unit is in two or more states.

** Acres estimated pending final map compilation.

Table 7—National Wilderness Areas by State
(Continued)

| <i>State</i> | <i>National Wilderness Areas Unit name</i> | <i>NFS acreage</i> | <i>Other acreage</i> | <i>Total acreage</i> |
|-----------------------|------------------------------------------------|------------------------|--------------------------|--------------------------|
| New Mexico | | | | |
| | Manzano Mountain ** | | | |
| | Cibola NF | 36,875 | 320 | 37,195 |
| | Pecos ** + | | | |
| | Carson NF | 24,736 | 0 | 24,736 |
| | Santa Fe NF | 198,597 | 0 | 198,597 |
| | San Pedro Parks + | | | |
| | Santa Fe NF | 41,132 | 0 | 41,132 |
| | Sandia Mountain | | | |
| | Cibola NF | 37,877 | 480 | 38,357 |
| | Wheeler Peak ** + | | | |
| | Carson NF | 19,661 | 2 | 19,663 |
| | White Mountain + | | | |
| | Lincoln NF | 48,229 | 656 | 48,885 |
| | Withington ** | | | |
| | Cibola NF | 19,000 | 0 | 19,000 |
| | State total | 1,388,225 | 2,818 | 1,391,043 |
| North Carolina | | | | |
| | Birkhead Mountains | | | |
| | Uwharrie NF | 5,025 | 135 | 5,160 |
| | Catfish Lake South | | | |
| | Croatan NF | 8,530 | 0 | 8,530 |
| | Ellicott Rock | | | |
| | Nantahala NF | 3,394 | 0 | 3,394 |
| | Joyce Kilmer-Slickrock * + | | | |
| | Nantahala NF | 13,562 | 0 | 13,562 |
| | Linville Gorge + | | | |
| | Pisgah NF | 11,786 | 216 | 12,002 |
| | Middle Prong | | | |
| | Pisgah NF | 7,460 | 0 | 7,460 |
| | Pocosin | | | |
| | Croatan NF | 11,709 | 0 | 11,709 |
| | Pond Pine | | | |
| | Croatan NF | 1,685 | 0 | 1,685 |
| | Sheep Ridge | | | |
| | Croatan NF | 9,297 | 0 | 9,297 |

+ Class I Areas under the Clean Air Act.

* Unit is in two or more states.

** Acres estimated pending final map compilation.

Table 7—National Wilderness Areas by State
(Continued)

| <i>State</i> | <i>National Wilderness Areas</i> | <i>NFS</i> | <i>Other</i> | <i>Total</i> |
|-----------------------|----------------------------------|----------------|----------------|----------------|
| | <i>Unit name</i> | <i>acreage</i> | <i>acreage</i> | <i>acreage</i> |
| North Carolina | | | | |
| | Shining Rock + | | | |
| | Pisgah NF | 18,483 | 0 | 18,483 |
| | Southern Nantahala | | | |
| | Nantahala NF | 11,703 | 241 | 11,944 |
| | State total | 102,634 | 592 | 103,226 |
| Oklahoma | | | | |
| | Black Fork Mountain | | | |
| | Ouachita NF * | 4,789 | 360 | 5,149 |
| | Upper Kiamichi | | | |
| | Ouachita NF * | 9,754 | 1,065 | 10,819 |
| | State total | 14,543 | 1,425 | 15,968 |
| Oregon | | | | |
| | Badger Creek ** | | | |
| | Mt. Hood NF | 24,000 | 0 | 24,000 |
| | Black Canyon ** | | | |
| | Ochoco NF | 13,400 | 0 | 13,400 |
| | Boulder Creek ** | | | |
| | Umpqua NF | 19,100 | 0 | 19,100 |
| | Bridge Creek ** | | | |
| | Ochoco NF | 5,400 | 0 | 5,400 |
| | Bull Of The Woods ** | | | |
| | Mt. Hood NF | 27,427 | 0 | 27,427 |
| | Willamette NF | 7,473 | 0 | 7,473 |
| | Cummins Creek | | | |
| | Siuslaw NF | 9,173 | 0 | 9,173 |
| | Diamond Peak + | | | |
| | Deschutes NF | 34,413 | 0 | 34,413 |
| | Willamette NF | 19,772 | 0 | 19,772 |
| | Drift Creek | | | |
| | Siuslaw NF | 5,798 | 0 | 5,798 |
| | Eagle Cap ** + | | | |
| | Wallowa NF * | 204,155 | 1,148 | 205,303 |
| | Whitman NF | 145,832 | 595 | 146,427 |

+ Class I Areas under the Clean Air Act.

* Unit is in two or more states.

** Acres estimated pending final map compilation.

Table 7—National Wilderness Areas by State
(Continued)

| State | National Wilderness Areas Unit name | NFS acreage | Other acreage | Total acreage |
|---------------|----------------------------------------|----------------|------------------|------------------|
| Oregon | | | | |
| | Gearhart Mountain ** + Fremont NF | 22,809 | 0 | 22,809 |
| | Grassy Knob ** Siskiyou NF * | 17,200 | 0 | 17,200 |
| | Hells Canyon * + Wallowa NF * | 118,247 | 0 | 118,247 |
| | Whitman NF | 11,848 | 1,038 | 12,886 |
| | Kalmiopsis + Siskiyou NF * | 179,655 | 45 | 179,700 |
| | Mark O. Hatfield Mt. Hood NF | 39,000 | 0 | 39,000 |
| | Menagerie ** Willamette NF | 4,800 | 0 | 4,800 |
| | Middle Santiam ** Willamette NF | 7,500 | 0 | 7,500 |
| | Mill Creek ** Ochoco NF | 17,400 | 0 | 17,400 |
| | Mouument Rock ** Malheur NF | 12,620 | 0 | 12,620 |
| | Whitman NF | 7,030 | 0 | 7,030 |
| | Mount Hood + Mt. Hood NF | 47,160 | 0 | 47,160 |
| | Mount Jefferson + Deschutes NF | 32,734 | 0 | 32,734 |
| | Mt. Hood NF | 5,021 | 0 | 5,021 |
| | Willamette NF | 69,253 | 0 | 69,253 |
| | Mount Thielsen Deschutes NF | 7,107 | 0 | 7,107 |
| | Umpqua NF | 21,593 | 0 | 21,593 |
| | Winema NF | 25,567 | 0 | 25,567 |
| | Mount Washington + Deschutes NF | 14,116 | 0 | 14,116 |
| | Willamette NF | 38,622 | 0 | 38,622 |
| | Mountain Lakes ** + Winema NF | 23,071 | 0 | 23,071 |
| | North Fork John Day Umatilla NF * | 107,058 | 0 | 107,058 |
| | Whitman NF | 14,294 | 0 | 14,294 |
| | North Fork Umatilla Umatilla NF * | 20,435 | 0 | 20,435 |

+ Class I Areas under the Clean Air Act.

* Unit is in two or more states.

** Acres estimated pending final map compilation.

Table 7—National Wilderness Areas by State
(Continued)

| <i>State</i> | <i>National Wilderness Areas Unit name</i> | <i>NFS acreage</i> | <i>Other acreage</i> | <i>Total acreage</i> |
|-----------------------|------------------------------------------------|------------------------|--------------------------|--------------------------|
| Oregon | | | | |
| | Red Buttes ** | | | |
| | Rogue River NF * | 350 | 0 | 350 |
| | Siskiyou NF * | 3,400 | 0 | 3,400 |
| | Rock Creek | | | |
| | Siuslaw NF | 7,486 | 0 | 7,486 |
| | Rogue-Umpqua Divide ** | | | |
| | Rogue River NF * | 6,850 | 0 | 6,850 |
| | Umpqua NF | 26,350 | 0 | 26,350 |
| | Salmon-Huckleberry ** | | | |
| | Mt. Hood NF | 44,560 | 40 | 44,600 |
| | Sky Lakes ** | | | |
| | Rogue River NF * | 75,695 | 0 | 75,695 |
| | Winema NF | 40,605 | 0 | 40,605 |
| | Strawberry Mountain ** + | | | |
| | Malheur NF | 68,700 | 650 | 69,350 |
| | Three Sisters + | | | |
| | Deschutes NF | 94,370 | 0 | 94,370 |
| | Willamette NF | 192,338 | 0 | 192,338 |
| | Waldo Lake ** | | | |
| | Willamette NF | 39,200 | 0 | 39,200 |
| | Wenaha-Tucannon | | | |
| | Umatilla NF * | 66,375 | 42 | 66,417 |
| | Wild Rogue | | | |
| | Siskiyou NF * | 25,658 | 10,842 | 36,500 |
| | State total | 2,072,020 | 14,400 | 2,086,420 |
| Pennsylvania | | | | |
| | Allegheny Islands | | | |
| | Allegheny NF | 368 | 0 | 368 |
| | Hickory Creek | | | |
| | Allegheny NF | 8,570 | 0 | 8,570 |
| | State total | 8,938 | 0 | 8,938 |
| South Carolina | | | | |
| | Ellicott Rock | | | |
| | Sumter NF | 2,859 | 0 | 2,859 |
| | Hell Hole Bay | | | |
| | Francis Marion NF | 2,125 | 0 | 2,125 |

+ Class I Areas under the Clean Air Act.

* Unit is in two or more states.

** Acres estimated pending final map compilation.

Table 7—National Wilderness Areas by State
(Continued)

| <i>State</i> | <i>National Wilderness Areas Unit name</i> | <i>NFS acreage</i> | <i>Other acreage</i> | <i>Total acreage</i> |
|-----------------------|------------------------------------------------|------------------------|--------------------------|--------------------------|
| South Carolina | | | | |
| | Little Wambaw Swamp | | | |
| | Francis Marion NF | 5,047 | 0 | 5,047 |
| | Wambaw Creek | | | |
| | Francis Marion NF | 1,825 | 0 | 1,825 |
| | Wambaw Swamp | | | |
| | Francis Marion NF | 4,815 | 0 | 4,815 |
| | State total | 16,671 | 0 | 16,671 |
| South Dakota | | | | |
| | Black Elk | | | |
| | Black Hills NF * | 9,826 | 0 | 9,826 |
| | State total | 9,826 | 0 | 9,826 |
| Tennessee | | | | |
| | Bald River Gorge | | | |
| | Cherokee NF * | 3,721 | 0 | 3,721 |
| | Big Frog | | | |
| | Cherokee NF * | 7,993 | 0 | 7,993 |
| | Big Laurel Branch ** | | | |
| | Cherokee NF * | 6,332 | 0 | 6,332 |
| | Citico Creek ** | | | |
| | Cherokee NF * | 16,226 | 0 | 16,226 |
| | Cohutta + | | | |
| | Cherokee NF * | 1,709 | 0 | 1,709 |
| | Gee Creek | | | |
| | Cherokee NF * | 2,493 | 0 | 2,493 |
| | Joyce Kilmer-Slickrock * + | | | |
| | Cherokee NF * | 3,832 | 0 | 3,832 |
| | Little Frog Mountain | | | |
| | Cherokee NF * | 4,666 | 0 | 4,666 |
| | Pond Mountain ** | | | |
| | Cherokee NF * | 6,890 | 39 | 6,929 |
| | Sampson Mountain ** | | | |
| | Cherokee NF * | 7,991 | 1 | 7,992 |
| | Unaka Mountain | | | |
| | Cherokee NF * | 4,496 | 0 | 4,496 |
| | State total | 66,349 | 40 | 66,389 |

+ Class I Areas under the Clean Air Act.

* Unit is in two or more states.

** Acres estimated pending final map compilation.

Table 7--National Wilderness Areas by State
(Continued)

| State | National Wilderness Areas Unit name | NFS acreage | Other acreage | Total acreage |
|--------------|----------------------------------------|----------------|------------------|------------------|
| Texas | | | | |
| | Big Slough | | | |
| | Davy Crockett NF | 3,455 | 0 | 3,455 |
| | Indian Mounds | | | |
| | Sabine NF | 12,369 | 0 | 12,369 |
| | Little Lake Creek | | | |
| | Sam Houston NF | 3,855 | 0 | 3,855 |
| | Turkey Hill | | | |
| | Angelina NF | 5,473 | 0 | 5,473 |
| | Upland Island | | | |
| | Angelina NF | 13,331 | 0 | 13,331 |
| | State total | 38,483 | 0 | 38,483 |
| Utah | | | | |
| | Ashdown Gorge | | | |
| | Dixie NF | 7,043 | 0 | 7,043 |
| | Box-Death Hollow | | | |
| | Dixie NF | 25,751 | 63 | 25,814 |
| | Dark Canyon | | | |
| | Manti-La Sal NF * | 47,116 | 0 | 47,116 |
| | Deseret Peak | | | |
| | Wasatch NF * | 25,212 | 0 | 25,212 |
| | High Uintas | | | |
| | Ashley NF * | 276,175 | 0 | 276,175 |
| | Wasatch NF * | 180,530 | 0 | 180,530 |
| | Lone Peak | | | |
| | Uinta NF | 21,166 | 0 | 21,166 |
| | Wasatch NF * | 8,922 | 0 | 8,922 |
| | Mount Naomi | | | |
| | Cache NF * | 44,523 | 40 | 44,563 |
| | Mount Nebo | | | |
| | Uinta NF | 27,010 | 0 | 27,010 |
| | Mount Olympus | | | |
| | Wasatch NF * | 15,300 | 0 | 15,300 |
| | Mount Timpanogos | | | |
| | Uinta NF | 10,518 | 0 | 10,518 |
| | Pine Valley Mountain | | | |
| | Dixie NF | 50,232 | 0 | 50,232 |

+ Class I Areas under the Clean Air Act.

* Unit is in two or more states.

** Acres estimated pending final map compilation.

Table 7—National Wilderness Areas by State
(Continued)

| State | National Wilderness Areas (Unit name) | NFS acreage | Other acreage | Total acreage |
|-----------------|------------------------------------------|----------------|------------------|------------------|
| Utah | | | | |
| | Twin Peaks | | | |
| | Wasatch NF * | 11,334 | 129 | 11,463 |
| | Wellsville Mountain | | | |
| | Cache NF * | 22,986 | 0 | 22,986 |
| | State total | 773,818 | 292 | 774,110 |
| Vermont | | | | |
| | Big Branch | | | |
| | Green Mountain NF | 6,720 | 0 | 6,720 |
| | Breadloaf | | | |
| | Green Mountain NF | 21,480 | 0 | 21,480 |
| | Bristol Cliffs | | | |
| | Green Mountain NF | 3,738 | 0 | 3,738 |
| | George D. Aiken | | | |
| | Green Mountain NF | 5,060 | 0 | 5,060 |
| | Lye Brook ** + | | | |
| | Green Mountain NF | 15,503 | 177 | 15,680 |
| | Peru Peak | | | |
| | Green Mountain NF | 6,920 | 0 | 6,920 |
| | State total | 59,421 | 177 | 59,598 |
| Virginia | | | | |
| | Barbours Creek | | | |
| | George Washington NF * | 4 | 0 | 4 |
| | Jefferson NF * | 5,378 | 0 | 5,378 |
| | Beartown | | | |
| | Jefferson NF * | 5,609 | 0 | 5,609 |
| | James River Face + | | | |
| | Jefferson NF * | 8,886 | 0 | 8,886 |
| | Kimberling Creek | | | |
| | Jefferson NF * | 5,542 | 0 | 5,542 |
| | Lewis Fork | | | |
| | Jefferson NF * | 5,618 | 0 | 5,618 |
| | Little Dry Run | | | |
| | Jefferson NF * | 2,858 | 0 | 2,858 |
| | Little Wilson Creek | | | |
| | Jefferson NF * | 3,613 | 0 | 3,613 |
| | Mountain Lake | | | |
| | Jefferson NF * | 8,314 | 78 | 8,392 |

+ Class I Areas under the Clean Air Act.

* Unit is in two or more states.

** Acres estimated pending final map compilation.

Table 7—National Wilderness Areas by State
(Continued)

| <i>State</i> | <i>National Wilderness Areas</i> | <i>NFS</i> | <i>Other</i> | <i>Total</i> |
|-------------------|----------------------------------|----------------|----------------|----------------|
| | <i>Unit name</i> | <i>acreage</i> | <i>acreage</i> | <i>acreage</i> |
| Virginia | | | | |
| | Peters Mountain | | | |
| | Jefferson NF * | 3,328 | 0 | 3,328 |
| | Ramseys Draft | | | |
| | George Washington NF * | 6,518 | 0 | 6,518 |
| | Rich Hole ** | | | |
| | George Washington NF * | 6,450 | 0 | 6,450 |
| | Rough Mountain ** | | | |
| | George Washington NF * | 9,300 | 0 | 9,300 |
| | Saint Mary's | | | |
| | George Washington NF * | 9,835 | 0 | 9,835 |
| | Shawyers Run | | | |
| | George Washington NF * | 101 | 0 | 101 |
| | Jefferson NF * | 3,366 | 0 | 3,366 |
| | Thunder Ridge | | | |
| | Jefferson NF * | 2,344 | 0 | 2,344 |
| | State total | 87,064 | 78 | 87,142 |
| Washington | | | | |
| | Alpine Lakes + | | | |
| | Snoqualmie NF | 117,825 | 74 | 117,899 |
| | Wenatchee NF | 244,845 | 1,485 | 246,330 |
| | Boulder River ** | | | |
| | Mt. Baker NF | 48,674 | 0 | 48,674 |
| | Buckhorn ** | | | |
| | Olympic NF | 44,258 | 216 | 44,474 |
| | Clearwater | | | |
| | Snoqualmie NF | 14,374 | 0 | 14,374 |
| | Colonel Bob ** | | | |
| | Olympic NF | 11,961 | 0 | 11,961 |
| | Glacier Peak ** + | | | |
| | Mt. Baker NF | 283,252 | 252 | 283,504 |
| | Wenatchee NF | 289,086 | 148 | 289,234 |
| | Glacier View | | | |
| | Snoqualmie NF | 3,123 | 0 | 3,123 |
| | Goat Rocks + | | | |
| | Gifford Pinchot NF | 71,203 | 0 | 71,203 |
| | Snoqualmie NF | 37,076 | 160 | 37,236 |

+ Class I Areas under the Clean Air Act.

* Unit is in two or more states.

** Acres estimated pending final map compilation.

Table 7—National Wilderness Areas by State
(Continued)

| State National Wilderness Areas Unit name | NFS acreage | Other acreage | Total acreage |
|-------------------------------------------------|----------------|------------------|------------------|
| Washington | | | |
| Henry M. Jackson | | | |
| Mt. Baker NF | 27,417 | 445 | 27,862 |
| Snoqualmie NF | 47,504 | 85 | 47,589 |
| Wenatchee NF | 25,416 | 0 | 25,416 |
| Indian Heaven ** | | | |
| Gifford Pinchot NF | 20,960 | 0 | 20,960 |
| Lake Chelan-Sawtooth ** | | | |
| Okanogan NF | 95,021 | 87 | 95,108 |
| Wenatchee NF | 56,414 | 42 | 56,456 |
| Mount Adams ** + | | | |
| Gifford Pinchot NF | 46,626 | 0 | 46,626 |
| Mount Baker ** | | | |
| Mt. Baker NF | 117,528 | 320 | 117,848 |
| Mount Skokomish ** | | | |
| Olympic NF | 13,015 | 0 | 13,015 |
| Noisy-Diobsud ** | | | |
| Mt. Baker NF | 14,133 | 0 | 14,133 |
| Norse Peak | | | |
| Snoqualmie NF | 52,180 | 0 | 52,180 |
| Pasayten + | | | |
| Mt. Baker NF | 107,039 | 0 | 107,039 |
| Okanogan NF | 422,992 | 0 | 422,992 |
| Salmo-Priest ** | | | |
| Colville NF | 29,386 | 0 | 29,386 |
| Kaniksu NF * | 11,949 | 0 | 11,949 |
| Tatoosh ** | | | |
| Gifford Pinchot NF | 15,750 | 0 | 15,750 |
| The Brothers ** | | | |
| Olympic NF | 16,682 | 0 | 16,682 |
| Trapper Creek ** | | | |
| Gifford Pinchot NF | 5,970 | 0 | 5,970 |
| Wenaha-Tucannon | | | |
| Umatilla NF * | 111,048 | 0 | 111,048 |
| William O. Douglas | | | |
| Gifford Pinchot NF | 15,469 | 0 | 15,469 |
| Snoqualmie NF | 152,688 | 0 | 152,688 |
| Wonder Mountain ** | | | |
| Olympic NF | 2,349 | 0 | 2,349 |
| State total | 2,573,213 | 13,314 | 2,576,527 |

+ Class I Areas under the Clean Air Act.

* Unit is in two or more states.

** Acres estimated pending final map compilation.

Table 7--National Wilderness Areas by State
(Continued)

| State | National Wilderness Areas Unit name | NFS acreage | Other acreage | Total acreage |
|----------------------|----------------------------------------|----------------|------------------|------------------|
| West Virginia | | | | |
| | Cranberry ** Monongahela NF | 35,864 | 0 | 35,864 |
| | Dolly Sods + Monongahela NF | 10,215 | 0 | 10,215 |
| | Laurel Fork North Monongahela NF | 6,055 | 0 | 6,055 |
| | Laurel Fork South Monongahela NF | 5,997 | 0 | 5,997 |
| | Mountain Lake Jefferson NF * | 2,721 | 0 | 2,721 |
| | Otter Creek + Monongahela NF | 20,000 | 0 | 20,000 |
| | State total | 80,852 | 0 | 80,852 |
| Wisconsin | | | | |
| | Blackjack Springs Nicolet NF | 5,886 | 0 | 5,886 |
| | Headwaters ** Nicolet NF | 18,188 | 1,916 | 20,104 |
| | Porcupine Lake Chequamegon NF | 4,292 | 154 | 4,446 |
| | Rainbow Lake ++ Chequamegon NF | 6,583 | 0 | 6,583 |
| | Whisker Lake Nicolet NF | 7,345 | 83 | 7,428 |
| | State total | 42,294 | 2,153 | 44,447 |
| Wyoming | | | | |
| | Absaroka-Beartooth Shoshone NF | 23,283 | 0 | 23,283 |
| | Bridger + Bridger NF | 428,087 | 0 | 428,087 |
| | Cloud Peak Bighorn NF | 189,039 | 0 | 189,039 |
| | Encampment River Medicine Bow NF | 10,124 | 0 | 10,124 |
| | Fitzpatrick + Shoshone NF | 198,525 | 0 | 198,525 |

+ Class I Areas under the Clean Air Act.

++ Class I without visibility protection.

* Unit is in two or more states.

** Acres estimated pending final map compilation.

Table 7—National Wilderness Areas by State
(Continued)

| <i>State</i> | <i>National Wilderness Areas</i> | <i>NFS</i> | <i>Other</i> | <i>Total</i> |
|----------------|----------------------------------|-------------------|----------------|-------------------|
| | <i>Unit name</i> | <i>acreage</i> | <i>acreage</i> | <i>acreage</i> |
| Wyoming | | | | |
| | Gros Ventre | | | |
| | Teton NF | 317,874 | 640 | 318,514 |
| | Huston Park | | | |
| | Medicine Bow NF | 30,588 | 138 | 30,726 |
| | Jedediah Smith | | | |
| | Targhee NF * | 123,451 | 0 | 123,451 |
| | North Absaroka + | | | |
| | Shoshone NF | 350,488 | 0 | 350,488 |
| | Platte River | | | |
| | Medicine Bow NF | 22,749 | 0 | 22,749 |
| | Popo Agie | | | |
| | Shoshone NF | 101,870 | 0 | 101,870 |
| | Savage Run | | | |
| | Medicine Bow NF | 14,927 | 3 | 14,930 |
| | Teton + | | | |
| | Teton NF | 585,238 | 0 | 585,238 |
| | Washakie + | | | |
| | Shoshone NF | 704,274 | 548 | 704,822 |
| | Winegar Hole | | | |
| | Targhee NF * | 10,715 | 0 | 10,715 |
| | State total | 3,111,232 | 1,329 | 3,112,561 |
| | Grand Total | 34,734,776 | 430,067 | 35,164,843 |

+ Class I Areas under the Clean Air Act.

* Unit is in two or more states.

** Acres estimated pending final map compilation.

Table 8—National Wilderness Areas in Multiple States

| <i>National Wilderness Areas in more than one state</i> | <i>NFS acreage</i> | <i>Other acreage</i> | <i>Total acreage</i> |
|-------------------------------------------------------------|------------------------|--------------------------|--------------------------|
| Absaroka-Beartooth | | | |
| Montana | | | |
| Custer NF | 345,599 | 95 | 345,694 |
| Gallatin NF | 574,744 | 1,027 | 575,771 |
| Wyoming | | | |
| Shoshone NF | 23,283 | 0 | 23,283 |
| Total for area | 943,626 | 1,122 | 944,748 |
| Big Frog | | | |
| Georgia | | | |
| Chattahoochee NF | 89 | 0 | 89 |
| Tennessee | | | |
| Cherokee NF | 7,993 | 0 | 7,993 |
| Total for area | 8,082 | 0 | 8,082 |
| Cohutta + | | | |
| Georgia | | | |
| Chattahoochee NF | 35,268 | 0 | 35,268 |
| Tennessee | | | |
| Cherokee NF | 1,709 | 0 | 1,709 |
| Total for area | 36,977 | 0 | 36,977 |
| Ellicott Rock | | | |
| Georgia | | | |
| Chattahoochee NF | 2,021 | 0 | 2,021 |
| North Carolina | | | |
| Nantahala NF | 3,394 | 0 | 3,394 |
| South Carolina | | | |
| Sumter NF | 2,859 | 0 | 2,859 |
| Total for area | 8,274 | 0 | 8,274 |
| Hells Canyon + | | | |
| Idaho | | | |
| Nezperce NF | 59,900 | 0 | 59,900 |
| Payette NF | 23,911 | 289 | 24,200 |
| Oregon | | | |
| Wallowa NF | 118,247 | 0 | 118,247 |
| Whitman NF | 11,848 | 1,038 | 12,886 |
| Total for area | 213,906 | 1,327 | 215,233 |

+ Class I Areas under the Clean Air Act.

** Acres estimated pending final map compilation.

Table 8—National Wilderness Areas in Multiple States
(Continued)

| <i>National Wilderness Areas in more than one state</i> | <i>NFS acreage</i> | <i>Other acreage</i> | <i>Total acreage</i> |
|-------------------------------------------------------------|------------------------|--------------------------|--------------------------|
| Joyce Kilmer-Slickrock + | | | |
| North Carolina | | | |
| Nantahala NF | 13,562 | 0 | 13,562 |
| Tennessee | | | |
| Cherokee NF | 3,832 | 0 | 3,832 |
| Total for area | 17,394 | 0 | 17,394 |
| Platte River | | | |
| Colorado | | | |
| Routt NF | 743 | 0 | 743 |
| Wyoming | | | |
| Medicine Bow NF | 22,749 | 0 | 22,749 |
| Total for area | 23,492 | 0 | 23,492 |
| Red Buttes ** | | | |
| California | | | |
| Rogue River NF | 16,150 | 0 | 16,150 |
| Oregon | | | |
| Rogue River NF | 350 | 0 | 350 |
| Siskiyou NF | 3,400 | 0 | 3,400 |
| Total for area | 19,900 | 0 | 19,900 |
| Selway-Bitterroot ** + | | | |
| Idaho | | | |
| Bitterroot NF | 270,321 | 53 | 270,374 |
| Clearwater NF | 259,165 | 0 | 259,165 |
| Nezperce NF | 559,531 | 168 | 559,699 |
| Montana | | | |
| Bitterroot NF | 241,676 | 0 | 241,676 |
| Lolo NF | 9,767 | 0 | 9,767 |
| Total for area | 1,340,460 | 221 | 1,340,681 |
| Southern Nantahala | | | |
| Georgia | | | |
| Chattahoochee NF | 11,770 | 0 | 11,770 |
| North Carolina | | | |
| Nantahala NF | 11,703 | 241 | 11,944 |
| Total for area | 23,473 | 241 | 23,714 |
| Wenaha-Tucannon | | | |
| Oregon | | | |
| Umatilla NF | 66,375 | 42 | 66,417 |
| Washington | | | |
| Umatilla NF | 111,048 | 0 | 111,048 |
| Total for area | 177,423 | 42 | 177,465 |

+ Class I Areas under the Clean Air Act.

** Acres estimated pending final map compilation.

Table 9—National Wilderness Areas Summary

| <i>State</i> | <i>NFS acreage</i> | <i>Other acreage</i> | <i>Total acreage</i> |
|--------------------|------------------------|--------------------------|--------------------------|
| Alaska | 5,752,221 | 36,436 | 5,788,657 |
| California | 4,432,634 | 60,206 | 4,492,840 |
| Idaho | 3,961,576 | 8,181 | 3,969,757 |
| Montana | 3,371,881 | 3,818 | 3,375,699 |
| Colorado | 3,144,234 | 13,322 | 3,157,556 |
| Wyoming | 3,111,232 | 1,329 | 3,112,561 |
| Washington | 2,573,213 | 13,314 | 2,576,527 |
| Oregon | 2,072,020 | 14,400 | 2,086,420 |
| New Mexico | 1,388,225 | 2,818 | 1,391,043 |
| Arizona | 1,345,008 | 132 | 1,345,140 |
| Minnesota | 809,772 | 277,182 | 1,086,954 |
| Nevada | 786,188 | 160 | 786,348 |
| Utah | 773,818 | 292 | 774,110 |
| Arkansas | 116,578 | 359 | 116,937 |
| Georgia | 114,537 | 252 | 114,789 |
| New Hampshire | 102,932 | 0 | 102,932 |
| North Carolina | 102,634 | 592 | 103,226 |
| Michigan | 91,891 | 1,594 | 93,485 |
| Virginia | 87,064 | 78 | 87,142 |
| West Virginia | 80,852 | 0 | 80,852 |
| Florida | 74,495 | 4 | 74,499 |
| Tennessee | 66,349 | 40 | 66,389 |
| Missouri | 63,198 | 429 | 63,627 |
| Vermont | 59,421 | 177 | 59,598 |
| Wisconsin | 42,294 | 2,153 | 44,447 |
| Texas | 38,483 | 0 | 38,483 |
| Alabama | 32,167 | 80 | 32,247 |
| Illinois | 25,638 | 628 | 26,266 |
| Kentucky | 16,779 | 658 | 17,437 |
| South Carolina | 16,671 | 0 | 16,671 |
| Oklahoma | 14,543 | 1,425 | 15,968 |
| Indiana | 12,945 | 8 | 12,953 |
| Maine | 12,000 | 0 | 12,000 |
| South Dakota | 9,826 | 0 | 9,826 |
| Pennsylvania | 8,938 | 0 | 8,938 |
| Louisiana | 8,679 | 0 | 8,679 |
| Nebraska | 7,794 | 0 | 7,794 |
| Mississippi | 6,046 | 0 | 6,046 |
| Grand total | 34,734,776 | 430,067 | 35,164,843 |

Table 10--National Primitive Areas by State

| <i>State</i> | <i>National Primitive Area Unit name</i> | <i>NFS acreage</i> | <i>Other acreage</i> | <i>Total acreage</i> |
|----------------|----------------------------------------------|------------------------|--------------------------|--------------------------|
| Arizona | | | | |
| | Blue Range | | | |
| | Apache NF * | 173,762 | 1,350 | 175,112 |
| | State total | 173,762 | 1,350 | 175,112 |
| | Grand total | 173,762 | 1,350 | 175,112 |

Table 11--National Scenic--Research Areas by State

| <i>State</i> | <i>National Scenic--Research Area Unit name</i> | <i>NFS acreage</i> | <i>Other acreage</i> | <i>Total acreage</i> |
|---------------|-----------------------------------------------------|------------------------|--------------------------|--------------------------|
| Oregon | | | | |
| | Cascade Head | | | |
| | Siuslaw NF | 6,630 | 3,040 | 9,670 |
| | State total | 6,630 | 3,040 | 9,670 |
| | Grand total | 6,630 | 3,040 | 9,670 |

Table 12—National Scenic Areas by State

| <i>State</i> | <i>National Scenic Area Unit name</i> | <i>NFS acreage</i> | <i>Other acreage</i> | <i>Total acreage</i> |
|-------------------|-------------------------------------------|------------------------|--------------------------|--------------------------|
| Georgia | | | | |
| | Coosa Bald | | | |
| | Chattahoochee NF | 7,100 | 0 | 7,100 |
| | State total | 7,100 | 0 | 7,100 |
| Oklahoma | | | | |
| | Beech Creek | | | |
| | Ouachita NF * | 6,200 | 1,300 | 7,500 |
| | Indian Nations | | | |
| | Ouachita NF * | 39,171 | 1,880 | 41,051 |
| | State total | 45,371 | 3,180 | 48,551 |
| Oregon | | | | |
| | Columbia River Gorge | | | |
| | Mt. Hood NF | 42,323 | 55,405 | 97,728 |
| | State total | 42,323 | 55,405 | 97,728 |
| Virginia | | | | |
| | Mount Pleasant | | | |
| | George Washington NF * | 7,580 | 0 | 7,580 |
| | State total | 7,580 | 0 | 0 |
| Washington | | | | |
| | Columbia River Gorge | | | |
| | Gifford Pinchot NF | 23,461 | 112,348 | 135,809 |
| | State total | 23,461 | 112,348 | 135,809 |
| | Grand total | 125,835 | 170,933 | 296,768 |

* Unit is in two or more states.

Table 13—National Wild and Scenic Rivers by State

| <i>State</i> | <i>National Wild and Scenic Rivers</i> | <i>NFS</i> | <i>Other</i> | <i>Total</i> |
|-------------------|----------------------------------------|----------------|----------------|----------------|
| | <i>Unit name</i> | <i>acreage</i> | <i>acreage</i> | <i>acreage</i> |
| Alabama | | | | |
| | Sipsey | | | |
| | William B. Bankhead NF | 8,780 | 688 | 9,468 |
| | State total | 8,780 | 688 | 9,468 |
| Arizona | | | | |
| | Verde | | | |
| | Coconino NF | 3,088 | 0 | 3,088 |
| | Prescott NF | 1,960 | 40 | 2,000 |
| | Tonto NF | 6,592 | 0 | 6,592 |
| | State total | 11,640 | 40 | 11,680 |
| Arkansas | | | | |
| | Big Piney Creek | | | |
| | Ozark NF | 6,209 | 320 | 6,529 |
| | Buffalo River | | | |
| | Ozark NF | 4,900 | 0 | 4,900 |
| | Cossatot | | | |
| | Ouachita * | 3,654 | 511 | 4,165 |
| | Hurricane Creek | | | |
| | Ozark NF | 3,515 | 158 | 3,673 |
| | Little Missouri | | | |
| | Ouachita NF * | 4,272 | 115 | 4,387 |
| | Mulberry River | | | |
| | Ozark NF | 3,294 | 614 | 3,908 |
| | North Sylamore Creek | | | |
| | Ozark NF | 3,575 | 25 | 3,600 |
| | Richland Creek | | | |
| | Ozark NF | 3,751 | 164 | 3,915 |
| | State total | 33,170 | 1,907 | 35,077 |
| California | | | | |
| | Big Sur River | | | |
| | Los Padres NF | 6,240 | 0 | 6,240 |
| | Kings River | | | |
| | Sequoia NF | 960 | 0 | 960 |
| | Sierra NF | 960 | 0 | 960 |
| | Merced River | | | |
| | Sierra NF | 8,173 | 172 | 8,345 |
| | Stanislaus NF | 3,605 | 260 | 3,865 |
| | Middle Fork Feather | | | |
| | Plumas NF | 18,851 | 4,924 | 23,775 |
| | Middle Fork Kings River | | | |
| | Sierra NF | 2,560 | 0 | 2,560 |

* Unit is in two or more states.

Table 13-National Wild and Scenic Rivers by State
(Continued)

| <i>State</i> | <i>National Wild and Scenic Rivers Unit name</i> | <i>NFS acreage</i> | <i>Other acreage</i> | <i>Total acreage</i> |
|-------------------|------------------------------------------------------|------------------------|--------------------------|--------------------------|
| California | | | | |
| | North Fork Kern | | | |
| | Inyo NF * | 16,243 | 237 | 16,480 |
| | Sequoia NF | 14,473 | 167 | 14,640 |
| | North Fork of the American | | | |
| | Tahoe NF | 5,769 | 7,226 | 12,995 |
| | Sespe Creek River | | | |
| | Los Padres NF | 10,080 | 0 | 10,080 |
| | Sisquoc River | | | |
| | Los Padres NF | 10,560 | 0 | 10,560 |
| | South Fork Kern | | | |
| | Inyo NF * | 11,266 | 286 | 11,552 |
| | Sequoia NF | 11,438 | 15 | 11,453 |
| | South Fork Kings River | | | |
| | Sequoia NF | 3,040 | 0 | 3,040 |
| | Sierra NF | 800 | 0 | 800 |
| | South Fork Trinity | | | |
| | Shasta NF | 11,933 | 0 | 11,933 |
| | Six Rivers NF | 5,062 | 0 | 5,062 |
| | Tuolumne | | | |
| | Stanislaus NF | 6,480 | 145 | 6,625 |
| | State total | 148,493 | 13,432 | 161,925 |
| Colorado | | | | |
| | Cache La Poudre | | | |
| | Roosevelt NF | 15,099 | 0 | 15,099 |
| | State total | 15,099 | 0 | 15,099 |
| Georgia | | | | |
| | Chattooga | | | |
| | Chattahoochee NF | 7,550 | 187 | 7,737 |
| | State total | 7,550 | 187 | 7,737 |
| Idaho | | | | |
| | Middle Fork Clearwater | | | |
| | Bitterroot NF * | 12,800 | 0 | 12,800 |
| | Clearwater NF | 25,540 | 5,738 | 31,278 |
| | Nezperce NF | 11,550 | 969 | 12,519 |
| | Middle Fork Salmon | | | |
| | Boise NF | 9,007 | 912 | 9,919 |
| | Challis NF | 9,660 | 437 | 10,097 |
| | Payette NF | 626 | 0 | 626 |
| | Salmon NF | 12,932 | 522 | 13,454 |

* Unit is in two or more states.

Table 13-National Wild and Scenic Rivers by State
(Continued)

| <i>State</i> | <i>National Wild and Scenic Rivers Unit name</i> | <i>NFS acreage</i> | <i>Other acreage</i> | <i>Total acreage</i> |
|------------------|------------------------------------------------------|------------------------|--------------------------|--------------------------|
| Idaho | | | | |
| | Rapid River | | | |
| | Nez Perce NF | 4,371 | 129 | 4,500 |
| | Payette NF | 4,105 | 0 | 4,105 |
| | Salmon | | | |
| | Bitterroot NF * | 3,035 | 0 | 3,035 |
| | Nez Perce NF | 8,524 | 261 | 8,785 |
| | Payette NF | 11,047 | 370 | 11,417 |
| | Salmon NF | 16,185 | 195 | 16,380 |
| | Snake River | | | |
| | Nez Perce NF | 8,699 | 1 | 8,700 |
| | Payette NF | 395 | 0 | 395 |
| | St. Joe | | | |
| | St. Joe NF | 20,857 | 0 | 20,857 |
| | State total | 159,333 | 9,534 | 168,867 |
| Kentucky | | | | |
| | Red River | | | |
| | Daniel Boone NF | 2,398 | 950 | 3,348 |
| | State total | 2,398 | 950 | 3,348 |
| Louisiana | | | | |
| | Saline Bayou | | | |
| | Kisatchie NF | 5,150 | 880 | 6,030 |
| | State total | 5,150 | 880 | 6,030 |
| Michigan | | | | |
| | Au Sable | | | |
| | Huron NF | 5,680 | 530 | 6,210 |
| | Bear Creek | | | |
| | Manistee NF | 1,097 | 923 | 2,020 |
| | Black | | | |
| | Ottawa NF | 1,600 | 2,880 | 4,480 |
| | Carp | | | |
| | Hiawatha NF | 772 | 8,073 | 8,845 |
| | East Branch Tahquamenon | | | |
| | Hiawatha NF | 3,200 | 1,024 | 4,224 |
| | Indian | | | |
| | Hiawatha NF | 3,044 | 13,276 | 16,320 |
| | Manistee | | | |
| | Manistee NF | 4,017 | 4,268 | 8,285 |
| | Ontonagou | | | |
| | Ottawa NF | 47,360 | 3,008 | 50,368 |

* Unit is in two or more states.

Table 13-National Wild and Scenic Rivers by State
(Continued)

| <i>State</i> | <i>National Wild and Scenic Rivers Unit name</i> | <i>NFS acreage</i> | <i>Other acreage</i> | <i>Total acreage</i> |
|----------------------|------------------------------------------------------|------------------------|--------------------------|--------------------------|
| Michigan | | | | |
| | Paint | | | |
| | Ottawa NF | 14,400 | 1,920 | 16,320 |
| | Pere Marquette | | | |
| | Manistee NF | 3,050 | 10,004 | 13,054 |
| | Pine | | | |
| | Manistee NF | 3,908 | 724 | 4,632 |
| | Presque Isle | | | |
| | Ottawa NF | 16,640 | 4,480 | 21,120 |
| | Sturgeon | | | |
| | Hiawatha NF | 12,650 | 1,360 | 14,010 |
| | Ottawa NF | 6,880 | 1,120 | 8,000 |
| | Whitefish | | | |
| | Hiawatha NF | 5,664 | 5,088 | 10,752 |
| | Yellow Dog | | | |
| | Ottawa NF | 1,280 | 0 | 1,280 |
| | State total | 131,242 | 58,678 | 189,920 |
| Mississippi | | | | |
| | Black Creek | | | |
| | Desoto NF | 4,599 | 545 | 5,144 |
| | State total | 4,599 | 545 | 5,144 |
| Missouri | | | | |
| | Eleven Point | | | |
| | Mark Twain NF | 6,025 | 8,170 | 14,195 |
| | State total | 6,025 | 8,170 | 14,195 |
| Montana | | | | |
| | Flathead | | | |
| | Flathead NF | 38,230 | 19,170 | 57,400 |
| | State total | 38,230 | 19,170 | 57,400 |
| New Hampshire | | | | |
| | Wildcat | | | |
| | White Mountain NF | 285 | 241 | 526 |
| | State total | 285 | 241 | 526 |
| New Mexico | | | | |
| | Rio Grande | | | |
| | Carson NF | 1,521 | 14,815 | 16,336 |
| | State total | 1,521 | 14,815 | 16,336 |

Table 13-National Wild and Scenic Rivers by State
(Continued)

| <i>State</i> | <i>National Wild and Scenic Rivers Unit name</i> | <i>NPS acreage</i> | <i>Other acreage</i> | <i>Total acreage</i> |
|-----------------------|------------------------------------------------------|------------------------|--------------------------|--------------------------|
| North Carolina | | | | |
| | Chattooga | | | |
| | Nantahala NF | 946 | 642 | 1,588 |
| | Horse Pasture | | | |
| | Nantahala NF | 980 | 382 | 1,362 |
| | State total | 1,926 | 1,024 | 2,950 |
| Oregon | | | | |
| | Big Marsh Creek | | | |
| | Deschutes NF | 4,800 | 0 | 4,800 |
| | Chetco | | | |
| | Siskiyou NF * | 14,240 | 0 | 14,240 |
| | Clackamas | | | |
| | Mt. Hood NF | 15,040 | 0 | 15,040 |
| | Crescent Creek | | | |
| | Deschutes NF | 3,200 | 0 | 3,200 |
| | Deschutes | | | |
| | Deschutes NF | 17,408 | 0 | 17,408 |
| | Eagle Creek | | | |
| | Wallowa NF * | 960 | 0 | 960 |
| | Whitman NF | 7,680 | 0 | 7,680 |
| | Elk | | | |
| | Siskiyou NF * | 6,080 | 0 | 6,080 |
| | Grande Ronde River | | | |
| | Umatilla NF * | 6,048 | 0 | 6,048 |
| | Illinois | | | |
| | Siskiyou NF * | 15,105 | 1,023 | 16,128 |
| | Innaha | | | |
| | Wallowa NF * | 24,640 | 0 | 24,640 |
| | Joseph Creek | | | |
| | Wallowa NF * | 2,752 | 0 | 2,752 |
| | Deschutes NF | 3,840 | 0 | 3,840 |
| | Lostine | | | |
| | Wallowa NF * | 5,120 | 0 | 5,120 |
| | Malheur | | | |
| | Malheur NF | 4,384 | 0 | 4,384 |
| | McKenzie | | | |
| | Willamette NF | 4,064 | 0 | 4,064 |
| | Metolius | | | |
| | Deschutes NF | 9,152 | 0 | 9,152 |
| | Wallowa NF * | 6,240 | 0 | 6,240 |
| | Whitman NF | 6,240 | 0 | 6,240 |

* Unit is in two or more states.

Table 13-National Wild and Scenic Rivers by State
(Continued)

| <i>State</i> | <i>National Wild and Scenic Rivers Unit name</i> | <i>NFS acreage</i> | <i>Other acreage</i> | <i>Total acreage</i> |
|---------------|------------------------------------------------------|------------------------|--------------------------|--------------------------|
| Oregon | | | | |
| | N. Fork/Mdl. Fork Willamette | | | |
| | Willamette NF | 13,536 | 0 | 13,536 |
| | N. Fork Crooked | | | |
| | Ochoco NF | 4,704 | 0 | 4,704 |
| | N. Fork John Day | | | |
| | Umatilla NF * | 13,792 | 0 | 13,792 |
| | Whitman NF | 3,520 | 0 | 3,520 |
| | N. Fork Malheur | | | |
| | Malheur NF | 8,160 | 0 | 8,160 |
| | N. Fork Smith | | | |
| | Siskiyou NF * | 4,160 | 0 | 4,160 |
| | N. Fork Sprague | | | |
| | Fremont NF | 4,800 | 0 | 4,800 |
| | North Powder | | | |
| | Whitman NF | 1,920 | 0 | 1,920 |
| | North Umpqua | | | |
| | Umpqua NF | 8,128 | 0 | 8,128 |
| | Roaring | | | |
| | Mt. Hood NF | 4,384 | 0 | 4,384 |
| | Rogue | | | |
| | Siskiyou NF * | 11,845 | 14,154 | 25,999 |
| | Salmon | | | |
| | Mt. Hood NF | 8,160 | 0 | 8,160 |
| | Sandy | | | |
| | Mt. Hood NF | 3,968 | 0 | 3,968 |
| | Snake River | | | |
| | Wallowa NF * | 12,000 | 0 | 12,000 |
| | Squaw Creek | | | |
| | Deschutes NF | 2,816 | 0 | 2,816 |
| | Sycan | | | |
| | Fremont NF | 4,270 | 0 | 4,270 |
| | Winema NF | 14,610 | 0 | 14,610 |
| | Rogue River NF * | 1,952 | 0 | 1,952 |
| | Upper Rogue | | | |
| | Rogue River NF * | 10,944 | 0 | 10,944 |
| | Wenaha | | | |
| | Umatilla NF * | 6,896 | 0 | 6,896 |
| | White | | | |
| | Mt. Hood NF | 7,072 | 0 | 7,072 |
| | State total | 317,270 | 15,177 | 332,447 |

* Unit is in two or more states.

Table 13-National Wild and Scenic Rivers by State
(Continued)

| <i>State</i> | <i>NFS</i> | <i>Other</i> | <i>Total</i> |
|----------------------------------------|----------------|----------------|------------------|
| <i>National Wild and Scenic Rivers</i> | <i>acreage</i> | <i>acreage</i> | <i>acreage</i> |
| <i>Unit name</i> | | | |
| Pennsylvania | | | |
| Allegheny | | | |
| Allegheny NF | 4,687 | 19,592 | 24,279 |
| State total | 4,687 | 19,592 | 24,279 |
| South Carolina | | | |
| Chattooga | | | |
| Sumter NF | 6,319 | 60 | 6,379 |
| State total | 6,319 | 60 | 6,379 |
| Washington | | | |
| Klickitat | | | |
| Gifford Pinchot NF | 0 | 4,500 | 4,500 |
| Skagit | | | |
| Golden Phoenix PU | 74 | 0 | 74 |
| Mt. Baker NF | 18,906 | 17,447 | 36,353 |
| White Salmon | | | |
| Gifford Pinchot NF | 51 | 2,827 | 2,878 |
| State total | 19,031 | 24,774 | 43,805 |
| Wisconsin | | | |
| St. Croix-Namekegon | | | |
| Chequamegon NF | 826 | 62,012 | 62,838 |
| State total | 826 | 62,012 | 62,838 |
| Wyoming | | | |
| Clarks Fork Canyon | | | |
| Shoshone NF | 9,605 | 0 | 9,605 |
| State total | 9,605 | 0 | 9,605 |
| Grand total | 933,179 | 251,876 | 1,185,055 |

* Unit is in two or more states.

Table 14—National Wild and Scenic Rivers in Multiple States

| <i>National Wild and Scenic River</i> | | | |
|---------------------------------------|--|----------------|----------------|
| <i>State</i> | | <i>NPS</i> | <i>Other</i> |
| <i>Unit name</i> | | <i>acreage</i> | <i>acreage</i> |
| | | | <i>Total</i> |
| | | | <i>acreage</i> |
| Chattooga | | | |
| Georgia | | | |
| Chattahoochee NF | | 7,550 | 187 |
| North Carolina | | | |
| Nantahala NF | | 946 | 642 |
| South Carolina | | | |
| Sumter NF | | 6,319 | 60 |
| Total for area | | 14,815 | 889 |
| | | | 15,704 |
| Snake River | | | |
| Idaho | | | |
| Nez Perce NF | | 8,699 | 1 |
| Payette NF | | 395 | 0 |
| Oregon | | | |
| Wallowa NF | | 12,000 | 0 |
| Total for area | | 21,094 | 1 |
| | | | 21,095 |

Table 15—National Recreation Areas by State

| <i>State</i> | <i>Recreation Areas Unit name</i> | <i>NFS acreage</i> | <i>Other acreage</i> | <i>Total acreage</i> |
|-------------------|---------------------------------------|------------------------|--------------------------|--------------------------|
| California | | | | |
| | Smith River | | | |
| | Six Rivers NF | 305,169 | 26,060 | 331,229 |
| | Whiskeytown Shasta-Trinity | | | |
| | Shasta NF | 141,165 | 19,642 | 160,807 |
| | Trinity NF | 35,202 | 7,578 | 42,780 |
| | State total | 481,536 | 53,280 | 534,816 |
| Colorado | | | | |
| | Arapaho | | | |
| | Arapaho NF | 30,690 | 4,241 | 34,931 |
| | State total | 30,690 | 4,241 | 34,931 |
| Georgia | | | | |
| | Ed Jenkins ** | | | |
| | Chattahoochee NF | 23,166 | 164 | 23,330 |
| | State total | 23,166 | 164 | 23,330 |
| Idaho | | | | |
| | Hells Canyon | | | |
| | Nez Perce NF | 103,660 | 440 | 104,100 |
| | Payette NF | 29,211 | 0 | 29,211 |
| | Wallowa NF * | 3,208 | 2,346 | 5,554 |
| | Sawtooth | | | |
| | Boise NF | 155,984 | 0 | 155,984 |
| | Challis NF | 253,863 | 8,899 | 262,762 |
| | Sawtooth NF * | 319,475 | 17,798 | 337,273 |
| | State total | 865,401 | 29,483 | 894,884 |
| Michigan | | | | |
| | Grand Island | | | |
| | Hiawatha NF | 12,961 | 0 | 12,961 |
| | State total | 12,961 | 0 | 12,961 |
| Montana | | | | |
| | Rattlesnake | | | |
| | Lolo NF | 59,119 | 1,881 | 61,000 |
| | State total | 59,119 | 1,881 | 61,000 |

* Unit is in two or more states.

** Acres estimated pending final map compilation.

Table 15—National Recreation Areas by State
(Continued)

| <i>State</i> | <i>Recreation Areas Unit name</i> | <i>NFS acreage</i> | <i>Other acreage</i> | <i>Total acreage</i> |
|---------------------|---------------------------------------|------------------------|--------------------------|--------------------------|
| Nebraska | | | | |
| | Pine Ridge | | | |
| | Nebraska NF | 6,600 | 0 | 6,600 |
| | State total | 6,600 | 0 | 6,600 |
| Nevada | | | | |
| | Spring Mountains | | | |
| | Toiyabe NF | 59,217 | 3,072 | 62,289 |
| | Toiyabe Special Area | 253,466 | 4,155 | 257,621 |
| | State total | 312,683 | 7,227 | 319,910 |
| Oklahoma | | | | |
| | Winding Stair Mountain | | | |
| | Ouachita NF * | 25,890 | 555 | 26,445 |
| | State total | 25,890 | 555 | 26,445 |
| Oregon | | | | |
| | Hells Canyon | | | |
| | Wallowa NF * | 355,599 | 0 | 355,599 |
| | Whitman NF | 45,460 | 1,902 | 47,362 |
| | Oregon Dunes | | | |
| | Siuslaw NF | 27,212 | 4,354 | 31,566 |
| | State total | 428,271 | 6,256 | 434,527 |
| Pennsylvania | | | | |
| | Allegheny | | | |
| | Allegheny NF | 23,063 | 0 | 23,063 |
| | State total | 23,063 | 0 | 23,063 |
| Utah | | | | |
| | Flaming Gorge | | | |
| | Ashley NF * | 94,308 | 2,105 | 96,413 |
| | State total | 94,308 | 2,105 | 96,413 |
| Vermont | | | | |
| | White Rocks | | | |
| | Green Mountain NF | 36,400 | 0 | 36,400 |
| | State total | 36,400 | 0 | 36,400 |
| Virginia | | | | |
| | Mount Rogers | | | |
| | Jefferson NF * | 118,509 | 36,307 | 154,816 |
| | State total | 118,509 | 36,307 | 154,816 |

* Unit is in two or more states.

Table 15—National Recreation Areas by State
(Continued)

| <i>State</i> | <i>Recreation Areas Unit name</i> | <i>NFS acreage</i> | <i>Other acreage</i> | <i>Total acreage</i> |
|---------------|---------------------------------------|------------------------|--------------------------|--------------------------|
| Washington | | | | |
| | Mount Baker | | | |
| | Mt. Baker NF | 8,473 | 0 | 8,473 |
| | State total | 8,473 | 0 | 8,473 |
| West Virginia | | | | |
| | Spruce Knob-Seneca Rocks | | | |
| | Monongahela NF | 57,237 | 42,763 | 100,000 |
| | State total | 57,237 | 42,763 | 100,000 |
| Wyoming | | | | |
| | Flaming Gorge | | | |
| | Ashley NF * | 95,517 | 9,184 | 104,701 |
| | State total | 95,517 | 9,184 | 104,701 |
| | Grand total | 2,679,824 | 193,446 | 2,873,270 |

* Unit is in two or more states.

Table 16—National Recreation Areas in Multiple States

| <i>Recreation Area</i> <i>State</i> <i>Unit name</i> | <i>NFS</i> <i>acreage</i> | <i>Other</i> <i>acreage</i> | <i>Total</i> <i>acreage</i> |
|------------------------------------------------------------|------------------------------|--------------------------------|--------------------------------|
| Flaming Gorge | | | |
| Utah | | | |
| Ashley NF | 94,308 | 2,105 | 96,413 |
| Wyoming | | | |
| Ashley NF | 95,517 | 9,184 | 104,701 |
| Total for area | 189,825 | 11,289 | 201,114 |
| Hells Canyon | | | |
| Idaho | | | |
| Nez Perce NF | 103,660 | 440 | 104,100 |
| Payette NF | 29,211 | 0 | 29,211 |
| Wallowa NF | 3,208 | 2,346 | 5,554 |
| Oregon | | | |
| Wallowa NF | 355,599 | 0 | 355,599 |
| Whitman NF | 45,460 | 1,902 | 47,362 |
| Total for area | 537,138 | 4,688 | 541,826 |

Table 17—National Game Refuges and Wildlife Preserves by State

| <i>State</i> | <i>National Game Refuge National Wildlife Preserve</i> | <i>Unit name</i> | <i>NFS acreage</i> |
|-----------------------|--------------------------------------------------------------------------------------------------------------------------------------------------------------------------------------------------------------------------------------------------|------------------------------------------------------------------------------------------------------------------------------|-------------------------------------------------------------------------------------------------------|
| Arizona | Grand Canyon Preserve | Kaibab NF State total | 612,736 612,736 |
| Arkansas | Ouachita #1 (Pigeon Creek) Ouachita #2 (Oak Mountain) Ouachita #4 (Caney Creek) Ozark #2 (Barkshead) Ozark #5 (Black Mountain) Ozark #4 (Haw Creek) Ozark #1 (Livingston) Ozark #3 (Moccasin) Ouachita Wildlife Preserve | Ouachita NF * Ouachita NF * Ouachita NF * Ozark NF Ozark NF Ozark NF Ozark NF Ozark NF Ouachita NF * | 8,440 8,500 8,300 5,927 19,074 4,108 9,122 3,932 78,000 State total |
| California | Tahquitz Game Preserve | San Bernardino NF State total | 27,573 27,573 |
| Florida | Ocala National Game Refuge | Ocala NF State total | 79,735 79,735 |
| Georgia | Noontootly Game Preserve | Chattahoochee NF State total | 24,670 24,670 |
| Louisiana | Red Dirt Wildlife Preserve Catahoula Wildlife Preserve | Kisatchie NF Kisatchie NF State total | 40,112 36,117 76,229 |
| North Carolina | Pisgah National Game Refuge | Pisgah NF State total | 97,408 97,408 |
| South Carolina | Francis Marion Preserve | Francis Marion NF State total | 50,600 50,600 |
| South Dakota | Norbeck Wildlife Preserve | Black Hills NF * State total | 33,656 33,656 |
| Tennessee | Cherokee Game Refuge #1 | Cherokee NF * State total | 10,900 10,900 |
| Virginia | Big Levels Game Refuge | George Washington NF * State total | 31,725 31,725 |
| Wyoming | Sheep Mountain Game Refuge | Medicine Bow NF State total Grand total | 28,318 28,318 1,218,953 |

* Unit is in two or more states.

Table 18—National Monument Areas by State

| <i>State</i> | <i>National Monument</i> | <i>NFS</i> | <i>Other</i> | <i>Total</i> |
|---------------|--------------------------|------------------|----------------|------------------|
| | <i>Unit name</i> | <i>acreage</i> | <i>acreage</i> | <i>acreage</i> |
| Alaska | | | | |
| | Admiralty Island | | | |
| | Tongass NF | 973,881 | 32,489 | 1,006,370 |
| | Misty Fiords | | | |
| | Tongass NF | 2,293,492 | 1,247 | 2,294,739 |
| | State total | 3,267,373 | 33,736 | 3,301,109 |
| | Grand total | 3,267,573 | 33,736 | 3,301,109 |

Table 19—National Volcanic Monument Areas by State

| <i>State</i> | <i>National Volcanic Monument</i> | <i>NFS</i> | <i>Other</i> | <i>Total</i> |
|-------------------|-----------------------------------|----------------|----------------|----------------|
| | <i>Unit name</i> | <i>acreage</i> | <i>acreage</i> | <i>acreage</i> |
| Oregon | | | | |
| | Newberry ** | | | |
| | Deschutes NF | 54,822 | 678 | 55,500 |
| | State total | 54,822 | 678 | 55,500 |
| Washington | | | | |
| | Mount St. Helens ** | | | |
| | Gifford Pinchot NF | 112,593 | 610 | 113,203 |
| | State total | 112,593 | 610 | 113,203 |
| | Grand total | 167,415 | 1,288 | 168,703 |

Table 20—National Historic Areas by State

| <i>State</i> | <i>National Historic Area</i> | <i>NFS</i> | <i>Other</i> | <i>Total</i> |
|-----------------------|-------------------------------|----------------|----------------|----------------|
| | <i>Unit name</i> | <i>acreage</i> | <i>acreage</i> | <i>acreage</i> |
| North Carolina | | | | |
| | Cradle of Forestry | | | |
| | Pisgah NF | 6,540 | 0 | 6,540 |
| | State total | 6,540 | 0 | 6,540 |
| | Grand total | 6,540 | 0 | 6,540 |

** Acres estimated pending final map compilation.

Table 21—National Forest Lands—Annual Acreage
(1891-1996)

| Year | Total forests | NF acreage | Year | Total forests | NF acreage |
|--------|---------------|-------------|------|---------------|-------------|
| 1891** | 1 | 1,239,000 | 1925 | 159 | 158,395,056 |
| 92** | 6 | 3,254,000 | 26 | 160 | 158,759,210 |
| 93** | 15 | 13,417,000 | 27 | 159 | 158,800,424 |
| 94** | 17 | 17,928,000 | 28 | 151 | 159,480,856 |
| | | | 29 | 150 | 159,750,520 |
| 1895** | 17 | 17,928,000 | 1930 | 149 | 160,090,817 |
| 96** | 17 | 17,928,000 | 31 | 151 | 160,787,687 |
| 97** | 29 | 39,103,000 | 32 | 148 | 161,360,691 |
| 98** | 31 | 40,866,000 | 33 | 148 | 162,009,145 |
| 99** | 37 | 46,168,000 | 34 | 145 | 162,591,124 |
| 1900** | 38 | 46,515,000 | 1935 | 142 | 163,310,002 |
| 01** | 41 | 46,324,000 | 36 | 147 | 165,978,691 |
| 02** | 54 | 51,896,000 | 37 | 157 | 171,403,306 |
| 03** | 53 | 63,211,000 | 38 | 158 | 172,451,394 |
| 04** | 59 | 62,611,000 | 39 | 158 | 173,225,983 |
| 1905** | 83 | 75,352,000 | 1940 | 160 | 174,769,543 |
| 06 | 106 | 94,159,000 | 41 | 160 | 175,763,793 |
| 07 | 159 | 132,732,000 | 42 | 160 | 176,593,251 |
| 08 | 165 | 147,820,000 | 43 | 160 | 176,925,027 |
| 09 | 150 | 172,230,000 | 44 | 158 | 177,422,436 |
| 1910 | 149 | 168,029,000 | 1945 | 155 | 177,641,903 |
| 11 | 153 | 168,165,000 | 46 | 152 | 177,768,552 |
| 12 | 163 | 165,027,000 | 47 | 153 | 178,165,104 |
| 13 | 163 | 165,516,518 | 48 | 152 | 178,595,882 |
| 14 | 163 | 163,848,524 | 49 | 152 | 179,339,893 |
| 1915 | 162 | 162,773,280 | 1950 | 151 | 179,685,328 |
| 16 | 153 | 155,399,809 | 51 | 151 | 179,947,794 |
| 17 | 152 | 155,166,619 | 52 | 153 | 180,168,800 |
| 18 | 151 | 155,374,602 | 53 | 153 | 180,386,928 |
| 19 | 151 | 153,933,460 | 54 | 152 | 180,358,491 |
| 1920 | 152 | 156,032,053 | 1955 | 149 | 180,302,398 |
| 21 | 149 | 156,666,045 | 56 | 149 | 180,354,267 |
| 22 | 148 | 156,837,282 | 57 | 149 | 180,335,417 |
| 23 | 146 | 157,236,807 | 58 | 148 | 180,378,544 |
| 24 | 146 | 157,502,793 | 59 | 148 | 180,468,001 |

** Gross acreage for years 1891-1905.

Table 21—National Forest Lands—Annual Acreage
(1891–1996)
(Continued)

| <i>Year</i> | <i>Total forests</i> | <i>NF acreage</i> | <i>Year</i> | <i>Total forests</i> | <i>NF acreage</i> |
|-------------|--------------------------|-----------------------|-------------|--------------------------|-----------------------|
| 1960 | 151 | 180,843,513 | 1980 | 155 | 183,060,464 |
| 61 | 154 | 181,050,808 | 81 | 155 | 186,441,602 |
| 62 | 154 | 181,635,371 | 82 | 155 | 186,559,221 |
| 63 | 154 | 181,974,887 | 83 | 155 | 186,531,949 |
| 64 | 154 | 182,078,340 | 84 | 156 | 186,383,802 |
| 1965 | 154 | 182,138,750 | 1985 | 156 | 186,315,499 |
| 66 | 154 | 182,272,997 | 86 | 156 | 186,463,004 |
| 67 | 154 | 182,507,377 | 87 | 156 | 186,454,781 |
| 68 | 154 | 182,615,576 | 88 | 156 | 186,245,659 |
| 69 | 154 | 182,340,141 | 89 | 156 | 186,905,252 |
| 1970 | 154 | 182,571,102 | 1990 | 156 | 187,083,200 |
| 71 | 154 | 182,578,296 | 91 | 156 | 186,996,286 |
| 72 | 155 | 182,773,942 | 92 | 156 | 187,114,116 |
| 73 | 155 | 183,014,294 | 93 | 155 | 187,226,244 |
| 74 | 155 | 182,045,476 | 94 | 155 | 187,269,551 |
| 1975 | 155 | 183,280,072 | 1995 | 155 | 187,239,503 |
| 76 | 154 | 183,380,761 | 96 | 155 | 187,281,319 |
| 77 | 154 | 183,447,427 | | | |
| 78 | 154 | 183,554,842 | | | |
| 79 | 154 | 183,186,893 | | | |