

Land Areas Report as of September 30, 1992

Definitions of Terms.....	ii
National Forest System Special Designated Area.....	iii
Abbreviations Used in this Pamphlet	
National Forest System (Map).....	iv-v
Table 1--National and regional Areas Summary.....	1
Table 2--Regional Areas Summary.....	2-3
Table 3--Area by Region.....	4-14
Table 4--Area by State.....	15-37
Table 5--Area by Multiple States.....	38-40
Table 6--Areas by State, Congressional Districts, and Counties.....	41-76
Special Designated Areas	
Table 7--National Wilderness Areas by State.....	77-103
Table 8--National Wilderness Areas in Multiple States.....	104-105
Table 9--National Wilderness Areas Summary.....	106
Table 10-National Primitive Areas by State.....	107
Table 11-National Scenic-Research Areas by State.....	107
Table 12- National Scenic Areas by State.....	108-111
Table 13- National Wild and Scenic Rivers by State.....	112
Table 14-National Wild and Scenic Rivers in Multiple States.....	113-115
Table 15-National Recreation Areas by State.....	116
Table 16-Nation Recreation Areas in Multiple States.....	117
Table 17-National Game Refuges and Wildlife Preserves by State.....	118
Table 18-National Monument Areas by State.....	118
Table 19-National Volcanic Monument Areas by State.....	118
Table 20-National Historic Areas by State.....	119

507d6

A45

1992

United States
Department of
Agriculture

Forest
Service

FS-383



Land Areas of the National Forest System

As of September 30, 1992



United States
Department of
Agriculture

Forest
Service

FS-383

February 1993



Land Areas of the National Forest System

As of September 30, 1992

Table of Contents

	<i>Page(s)</i>
Definitions of Terms	ii
National Forest System Special Designated Areas Abbreviations Used in this Pamphlet	iii
National Forest System (Map)	iv-v
Table 1--National and Regional Areas Summary	1
Table 2--Regional Areas Summary	2-3
Table 3--Areas by Region	4-14
Table 4--Areas by State	15-37
Table 5--Areas in Multiple States	38-40
Table 6--Areas by State, Congressional Districts, and Counties	41-76
Special Designated Areas	
Table 7--National Wilderness Areas by State	77-103
Table 8--National Wilderness Areas in Multiple States	104-105
Table 9--National Wilderness Areas Summary	106
Table 10--National Primitive Areas by State	107
Table 11--National Scenic--Research Areas by State	107
Table 12--National Wild and Scenic Rivers by State	108-111
Table 13--National Wild and Scenic Rivers in Multiple States	112
Table 14--National Recreation Areas by State	113-115
Table 15--National Recreation Areas in Multiple States	116
Table 16--National Game Refuges and Wildlife Preserves by State	117
Table 17--National Monument Areas by State	118
Table 18--National Volcanic Monument Areas by State	118
Table 19--National Historic Areas by State	118
Table 20--National Forest Lands--Annual Acreage	119

Definitions of Terms

National Forest System—A nationally significant system of Federally owned units of forest, range, and related land consisting of national forests, purchase units, national grasslands, land utilization project areas, experimental forest areas, experimental range areas, designated experimental areas, other land areas; water areas, and interests in lands that are administered by the USDA Forest Service or designated for administration through the Forest Service.

National Forest—A unit formally established and permanently set aside and reserved for National Forest purposes.

Purchase Unit—A unit designated by the Secretary of Agriculture or previously approved by the National Forest Reservation Commission for purposes of Weeks Law acquisition.

National Grassland—A unit designated by the Secretary of Agriculture and permanently held by the Department of Agriculture under Title III of the Bankhead-Jones Farm Tenant Act.

Land Utilization Project—A units designated by the Secretary of Agriculture for conservation and utilization under Title III of the Bankhead-Jones Farm Tenant Act.

Research and Experimental Area—A unit reserved and dedicated by the Secretary of Agriculture for forest or range research and experimentation.

Other Area—An area administered by the Forest Service that is not included in one of the above groups.

Region—A large geographic area containing units of the National Forest System.

National Forest System Special Designated Areas

National Forest Wilderness Areas—Areas designated by Congress as a part of the National Wilderness Preservation System.

National Forest Primitive Areas—Areas designated by the Chief of the USDA Forest Service as primitive areas. They are administered in the same manner as national wilderness areas, pending studies to determine suitability as a component of the National Wilderness Preservation System.

National Wild and Scenic River Areas—Areas designated by Congress as part of the National Wild and Scenic River System.

National Recreation Areas—Areas established by Congress for the purpose of assuring and implementing the protection and management of public outdoor recreation opportunities.

National Scenic—Research Area—Areas established by Congress to provide use and enjoyment of certain ocean headlands and to insure protection and encourage the study of the area for research and scientific purposes.

National Game Refuges and Wildlife Preserve Areas—Areas designated by Presidential Proclamation or by Congress for the protection of wildlife.

National Monument Areas—Areas including historic landmarks, historic and prehistoric structures, and other objects of historic or scientific interest, declared by Proclamation or by Congress as national monuments.

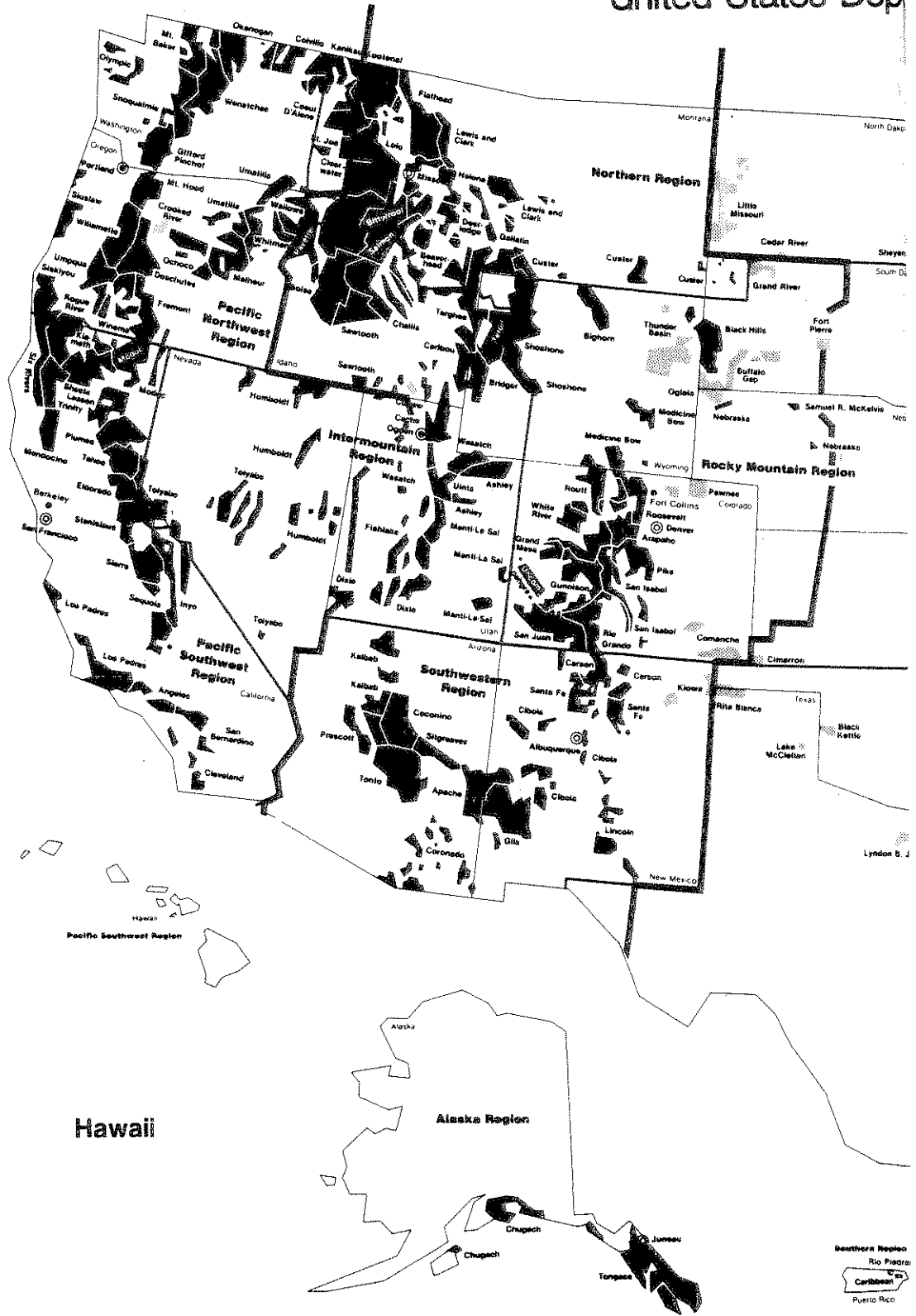
Abbreviations used in this booklet:

NF	-- National Forest
NFS	-- National Forest System
PU	-- Purchase Unit
NGL	-- National Grassland
LUP	-- Land Utilization Project
EF	-- Experimental Forest
ER	-- Experimental Range
EA	-- Experimental Area
OTH	-- Other Area

Pacific

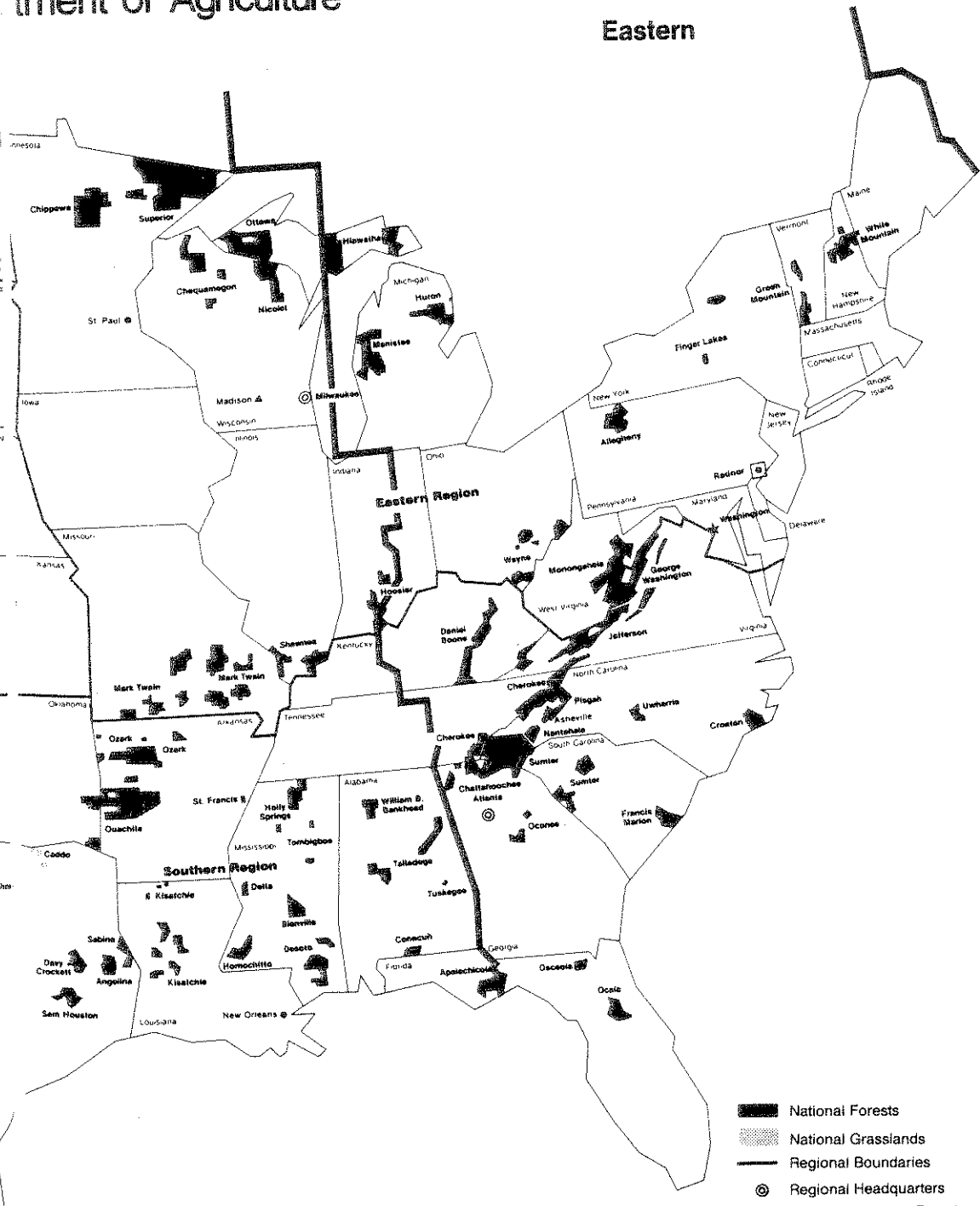
Mountain

The Fort United States Dep



Forest Service
Department of Agriculture

Eastern



Central










-  National Forests
-  National Grasslands
-  Regional Boundaries
-  Regional Headquarters
-  Forest and Range Experiment Station Headquarters
-  Forest Products Laboratory
-  State and Private Forestry Area Headquarters
 (In other Regions S. & P.F. activities are directed from Regional headquarters)

Table 1—National and Regional Areas Summary

<i>Area kind</i>	<i>No. of units</i>	<i>Gross acreage</i>	<i>NFS acreage</i>	<i>Other acreage</i>
National totals				
National forests	156	224,966,052	187,114,116	37,851,936
National grasslands	20	4,243,823	3,854,184	389,639
Purchase units	35	2,092,851	294,723	1,798,128
Land utilization proj.	9	15,937	15,937	0
Research & exp. areas	20	73,152	64,869	8,283
Other areas	33	110,108	109,516	592
Total	273	231,501,923	191,453,345	40,048,578
Eastern regional totals (regions 8 and 9)				
National forests	52	44,664,895	24,340,692	20,324,203
National grasslands	2	184,099	38,093	146,006
Purchase units	26	1,938,740	290,340	1,648,400
Land utilization proj.	5	14,103	14,103	0
Research & exp. areas	14	12,554	4,271	8,283
Other areas	3	221	221	0
Total	102	46,814,612	24,687,720	22,126,892
Western regional totals (regions 1 through 6)				
National forests	104	155,955,792	140,580,029	15,375,763
National grasslands	18	4,059,724	3,816,091	243,633
Purchase units	9	154,111	4,383	149,728
Land utilization proj.	4	1,834	1,834	0
Research & exp. areas	6	60,598	60,598	0
Other areas	30	109,887	109,295	592
Total	171	160,341,946	144,572,230	15,769,716
Alaska region totals (region 10)				
National forests	2	24,345,365	22,193,395	2,151,970
National grasslands		0	0	0
Purchase units		0	0	0
Land utilization proj.		0	0	0
Research & exp. areas		0	0	0
Other areas		0	0	0
Total	2	24,345,365	22,193,395	2,151,970

Table 2—Regional Areas Summary

<i>Area kind</i>	<i>No. of units</i>	<i>Gross acreage</i>	<i>NFS acreage</i>	<i>Other acreage</i>
Northern Region (1)				
National forests	15	26,915,014	24,046,206	2,868,808
National grasslands	4	1,260,118	1,260,118	0
Purchase units	2	707	803	4
Land utilization proj.	1	240	240	0
Research and exp. areas	1	40	40	0
Other areas	3	157	157	0
Total	26	28,176,276	25,307,464	2,868,812
Rocky Mountain Region (2)				
National forests	17	22,194,198	19,949,414	2,244,784
National grasslands	7	2,261,016	2,116,306	144,710
Purchase units		0	0	0
Land utilization proj.		0	0	0
Research and exp. areas	1	144	144	0
Other areas		0	0	0
Total	25	24,455,358	22,065,864	2,389,494
Southwestern Region (3)				
National forests	12	22,006,685	20,328,863	1,677,822
National grasslands	4	271,288	262,141	9,147
Purchase units		0	0	0
Land utilization proj.	1	240	240	0
Research and exp. areas		0	0	0
Other Areas	7	103,724	103,132	592
Total	24	22,381,937	20,694,376	1,687,561
Intermountain Region (4)				
National forests	18	34,112,216	31,773,956	2,338,260
National grasslands	1	75,248	47,749	27,499
Purchase units		0	0	0
Land utilization proj.		0	0	0
Research and exp. areas	1	55,630	55,630	0
Other areas		0	0	0
Total	20	34,243,094	31,877,335	2,365,759
Pacific Southwestern Region (5)				
National forests	19	23,563,370	19,984,015	3,579,355
National grasslands	1	18,425	18,425	0
Purchase units	3	145,992	2,299	143,693
Land utilization proj.		0	0	0
Research and exp. areas	3	4,784	4,784	0
Other areas	20	6,006	6,006	0
Total	46	23,738,577	20,015,529	3,723,048

Table 2—Regional Areas Summary
(Continued)

<i>Area kind</i>	<i>No. of units</i>	<i>Gross acreage</i>	<i>NFS acreage</i>	<i>Other acreage</i>
Pacific Northwestern Region (6)				
National forests	21	27,164,309	24,497,575	2,666,734
National grasslands	1	173,629	111,352	62,277
Purchase units	4	7,412	1,381	6,031
Land utilization proj.	2	1,354	1,354	0
Research and exp. areas		0	0	0
Other areas		0	0	0
Total	28	27,346,704	24,611,662	2,735,042
Southern Region (8)				
National forests	35	23,692,342	12,626,381	11,065,961
National grasslands	2	184,099	38,093	146,006
Purchase units	8	988,027	144,861	843,166
Land utilization proj.	1	40	40	0
Research and exp. areas	8	228	228	0
Other areas		0	0	0
Total	54	24,864,736	12,809,603	12,055,133
Eastern Region (9)				
National forests	17	20,972,553	11,714,311	9,258,242
National grasslands		0	0	0
Purchase units	18	950,713	145,479	805,234
Land utilization proj.	4	14,063	14,063	0
Research and exp. areas	6	12,326	4,043	8,283
Other areas	3	221	221	0
Total	48	21,949,876	11,878,117	10,071,759
Alaska Region (10)				
National forests	2	24,345,365	22,193,395	2,151,970
National grasslands		0	0	0
Purchase units		0	0	0
Land utilization proj.		0	0	0
Research and exp. areas		0	0	0
Other areas		0	0	0
Total	2	24,345,365	22,193,395	2,151,970

Table 3—Areas by Region

<i>Region Unit name</i>	<i>No. of units</i>	<i>Gross acreage</i>	<i>NFS acreage</i>	<i>Other acreage</i>
Region 1 Northern				
Beaverhead NF		2,198,815	2,128,753	70,062
Bitterroot NF *		1,655,550	1,579,653	75,897
Clearwater NF		1,739,353	1,668,573	70,780
Coeur D'Alene NF		804,897	724,289	80,608
Custer NF *		1,278,270	1,185,914	92,356
Deerlodge NF		1,358,183	1,194,124	164,059
Flathead NF		2,629,088	2,354,281	274,807
Gallatin NF		2,150,613	1,744,772	405,841
Helena NF		1,164,581	976,656	187,925
Kaniksu NF *		1,839,040	1,620,148	218,892
Kootenai NF *		2,144,857	1,823,283	321,574
Lewis & Clark NF		1,999,229	1,843,286	155,943
Lolo NF		2,621,605	2,112,127	509,568
Nez Perce NF		2,258,542	2,223,993	34,549
St. Joe NF		1,072,301	866,354	205,947
National forest total	15	26,915,014	24,046,206	2,868,808
Denbigh PU		600	596	4
Souris PU		107	107	0
Purchase unit total	2	707	703	4
Cedar River NGL		6,717	6,717	0
Grand River NGL		155,075	155,075	0
Little Missouri NGL		1,028,058	1,028,058	0
Shenenne NGL		70,268	70,268	0
National grasslands total	4	1,260,118	1,260,118	0
Northeast Wash. LUP		240	240	0
Utilization proj. total	1	240	240	0
Denbigh EF		40	40	0
Res. & exp. areas total	1	40	40	0
Aerial Fire Depot OTH		73	73	0
Auto Repair OTH		13	13	0
Missoula Equip. Ctr. OTH		71	71	0
Other areas total	3	157	157	0
Region total	26	28,176,276	25,307,464	2,868,812

* Unit is in two or more states.

Table 3—Areas by Region
(Continued)

<i>Region</i> <i>Unit name</i>	<i>No. of</i> <i>units</i>	<i>Gross</i> <i>acreage</i>	<i>NFS</i> <i>acreage</i>	<i>Other</i> <i>acreage</i>
Region 2 Rocky Mountain				
Arapaho NF		1,155,470	1,020,461	135,009
Bighorn NF		1,115,161	1,107,671	7,490
Black Hills NF *		1,527,974	1,246,660	281,314
Grand Mesa NF		351,704	346,219	5,485
Gunnison NF		1,766,945	1,665,121	101,824
Medicine Bow NF		1,402,623	1,093,618	309,005
Nebraska NF		229,598	141,547	88,051
Pike NF		1,288,371	1,110,091	178,280
Rio Grande NF		1,958,787	1,855,196	103,591
Roosevelt NF		1,082,050	789,512	292,538
Routt NF		1,247,292	1,125,740	121,552
Samuel R. McKelvie NF		116,885	115,800	1,085
San Isabel NF		1,245,304	1,117,131	128,173
San Juan NF		2,107,592	1,875,877	231,715
Shoshone NF		2,466,555	2,432,990	33,565
Uncompahgre NF		1,043,660	944,133	99,547
White River NF		2,088,227	1,961,667	126,560
National forest total	17	22,194,198	19,949,414	2,244,784
Buffalo Gap NGL		667,021	597,109	69,912
Cimarron NGL		116,319	108,175	8,144
Comanche NGL		460,211	435,319	24,892
Fort Pierre NGL		124,758	115,997	8,761
Oglala NGL		95,263	94,435	828
Pawnee NGL		214,328	193,060	21,268
Thunder Basin NGL		583,116	572,211	10,905
National grasslands total	7	2,261,016	2,116,306	144,710
Hastings Shelterbelt		144	144	0
Res. & exp. areas total	1	144	144	0
Region total	25	24,455,358	22,065,864	2,389,494

* Unit is in two or more states.

Table 3—Areas by Region
(Continued)

<i>Region Unit name</i>	<i>No. of units</i>	<i>Gross acreage</i>	<i>NFS acreage</i>	<i>Other acreage</i>
Region 3 Southwestern				
Apache NF *		1,876,891	1,808,457	68,434
Carson NF		1,490,468	1,391,494	98,974
Cibola NF		2,103,528	1,630,221	473,307
Coconino NF		2,010,797	1,845,659	165,138
Coronado NF *		1,859,800	1,788,045	71,755
Gila NF		2,797,628	2,704,814	92,814
Kaibab NF		1,600,061	1,557,580	42,481
Lincoln NF		1,271,064	1,103,636	167,428
Prescott NF		1,407,611	1,238,154	169,457
Santa Fe NF		1,734,800	1,568,892	165,980
Sitgreaves NF		884,495	817,015	67,480
Tonto NF		2,969,542	2,874,896	94,646
National forest total	12	22,006,685	20,328,863	1,677,822
Black Kettle NGL		33,113	31,286	1,827
Kiowa NGL		143,497	136,417	7,080
McClelland Creek NGL		1,449	1,449	0
Rita Blanca NGL		93,229	92,989	240
National grasslands total	4	271,288	262,141	9,147
Cuba-Rio Puerco LUP		240	240	0
Utilization proj. total	1	240	240	0
Baca Location No. 1 OTH		970	970	0
Bruns Hospital Area OTH		9	7	2
Carson OTH		100,550	100,000	550
Cont. Divide TC OTH		66	66	0
Ft. Bayard Mil. Res. OTH		2,118	2,078	40
Ramon Vigil Grant OTH		6	6	0
U.S. Army Reserve TC OTH		5	5	0
Other areas total	7	103,724	103,132	592
Region Total	24	22,381,937	20,694,376	1,687,561

* Unit is in two or more states.

Table 3—Areas by Region
(Continued)

<i>Region</i> <i>Unit name</i>	<i>No. of</i> <i>units</i>	<i>Gross</i> <i>acreage</i>	<i>NFS</i> <i>acreage</i>	<i>Other</i> <i>acreage</i>
Region 4 Intermountain				
Ashley NF *		1,405,089	1,384,132	20,957
Boise NF		2,958,665	2,648,636	310,029
Bridger NF		1,744,705	1,733,629	11,076
Cache NF		1,216,784	675,062	541,722
Caribou NF *		1,085,961	987,353	98,608
Challis NF		2,488,105	2,464,679	23,426
Dixie NF		1,967,190	1,883,995	83,195
Fishlake NF		1,525,656	1,424,830	100,826
Humboldt NF		2,618,166	2,477,904	140,262
Manti-La Sal NF *		1,338,066	1,265,530	72,536
Payette NF		2,424,892	2,323,195	101,697
Salmon NF		1,795,241	1,772,114	23,127
Sawtooth NF *		1,894,780	1,803,602	91,178
Targhee NF *		1,688,777	1,643,794	44,983
Teton NF		1,694,531	1,666,151	28,380
Toiyabe NF *		3,365,253	3,206,471	158,782
Toiyabe Special Area		880,522	656,521	224,001
Uinta NF		947,390	870,506	76,884
Wasatch NF *		1,072,443	885,852	186,591
National forest total	19	34,112,216	31,773,956	2,338,260
Curlew NGL		75,248	47,749	27,499
National grasslands total	1	75,248	47,749	27,499
Desert Range Exp. Sta.		55,630	55,630	0
Res. & exp. areas total	1	55,630	55,630	0
Region total	21	34,243,094	31,876,335	2,365,759

* Unit is in two or more states.

Table 3—Areas by Region
(Continued)

<i>Region</i> <i>Unit name</i>	<i>No. of</i> <i>units</i>	<i>Gross</i> <i>acreage</i>	<i>NFS</i> <i>acreage</i>	<i>Other</i> <i>acreage</i>
Region 5 California				
Angeles NF		693,667	654,723	38,944
Calaveras Bigtree NF		380	380	0
Cleveland NF		566,850	421,974	144,876
Eldorado NF *		884,688	677,051	207,637
Inyo NF *		2,003,110	1,900,543	102,567
Inyo Special Area		45,345	45,345	0
Klamath NF *		1,913,264	1,708,736	204,528
Lassen NF		1,374,945	1,059,596	315,349
Los Padres NF		1,962,743	1,753,865	208,878
Mendocino NF		1,079,971	886,048	193,923
Modoc NF		1,979,327	1,663,536	315,791
Plumas NF		1,400,895	1,171,093	229,802
San Bernardino NF		818,999	670,100	148,899
Sequoia NF		1,192,680	1,141,734	50,946
Shasta NF		1,634,896	1,160,004	474,892
Sierra NF		1,412,801	1,308,853	103,948
Six Rivers NF		1,118,247	988,951	129,296
Stanislaus NF		1,090,039	897,712	192,327
Tahoe NF		1,211,425	830,094	381,331
Trinity NF		1,179,098	1,043,677	135,421
National forest total	20	23,563,370	19,984,015	3,579,355
Eldorado PU		180	180	0
Guatay Mtn. PU		522	522	0
Northern Redwood PU		145,290	1,597	143,693
Purchase unit total	3	145,992	2,299	143,693
Butte Valley NGL		18,425	18,425	0
National grasslands total	1	18,425	18,425	0
Fire Res. Lab. EA		10	10	0
Inst. Forest Genetics EA		194	194	0
San Joaquin EA		4,580	4,580	0
Res. & exp. areas total	3	4,784	4,784	0
Angeles OTH		468	468	0
Cleveland OTH		16	16	0
Eldorado OTH		1,683	1,683	0
Felton Forest Sta. OTH		43	43	0
Humboldt Nursery OTH		223	223	0
Inyo OTH		9	9	0
Klamath OTH		716	716	0
Lassen OTH		267	267	0
Los Padres OTH		355	355	0

* Unit is in two or more states.

Table 3-Areas by Region
(Continued)

<i>Region Unit name</i>	<i>No. of units</i>	<i>Gross acreage</i>	<i>NFS acreage</i>	<i>Other acreage</i>
Region 5 California				
Mendocino OTH		12	12	0
Modoc OTH		95	95	0
Plant Intro. Sta. OTH		209	209	0
Plumas OTH		521	521	0
San Bernardino OTH		707	707	0
Sequoia OTH		29	29	0
Shasta OTH		84	84	0
Sierra OTH		134	134	0
Stanislaus OTH		279	279	0
Tahoe OTH		123	123	0
Trinity OTH		33	33	0
Other areas total	20	6,006	6,006	0
Region total	47	23,738,577	20,015,529	3,723,048

* Unit is in two or more states.

Table 3—Areas by Region
(Continued)

<i>Region</i> <i>Unit name</i>	<i>No. of</i> <i>units</i>	<i>Gross</i> <i>acreage</i>	<i>NFS</i> <i>acreage</i>	<i>Other</i> <i>acreage</i>
Region 6 Pacific Northwest				
Colville NF		1,030,742	952,651	78,091
Deschutes NF		1,852,497	1,605,196	247,301
Fremont NF		1,714,533	1,200,679	513,854
Gifford Pinchot NF		1,395,728	1,305,267	90,461
Malheur NF		1,541,082	1,465,396	75,686
Mt. Baker NF		1,312,699	1,281,976	30,723
Mt. Hood NF		1,113,387	1,065,467	47,920
Ochoco NF		978,987	847,898	131,089
Okanogan NF		1,536,958	1,499,866	37,092
Olympic NF		692,688	627,213	65,475
Quinalt Spec Mgmt Area		5,460	5,460	0
Rogue River NF *		685,986	629,241	56,745
Siskiyou NF *	1,163,986		1,094,247	69,739
Siuslaw NF		835,699	628,403	207,296
Snoqualmie NF		1,560,288	1,239,408	320,880
Umatilla NF *		1,512,788	1,406,178	106,610
Umpqua NF		1,028,870	984,602	44,268
Wallowa NF *		1,079,277	998,114	81,163
Wenatchee NF		1,908,053	1,668,675	239,378
Whitman NF		1,317,357	1,266,256	51,101
Willamette NF		1,800,381	1,686,289	114,092
Winema NF		1,096,863	1,039,093	57,770
National forest total	22	27,164,309	24,497,575	2,666,734
Brazier PU		320	160	160
Golden Phoenix PU		274	274	0
Mt. Hood PU		980	354	626
Yachats PU		5,838	593	5,245
Purchase unit total	4	7,412	1,381	6,031
Crooked River NGL		173,629	111,352	62,277
National grasslands total	1	173,629	111,352	62,277
Northeast Wash. LUP		498	498	0
Western Oregon LUP		856	856	0
Utilization proj. total	2	1,354	1,354	0
Region total	29	27,346,704	24,611,662	2,735,042

* Unit is in two or more states.

Table 3—Areas by Region
(Continued)

<i>Region</i> <i>Unit name</i>	<i>No. of</i> <i>units</i>	<i>Gross</i> <i>acreage</i>	<i>NFS</i> <i>acreage</i>	<i>Other</i> <i>acreage</i>
Region 8 Southern				
Angelina NF		402,231	153,098	249,133
Apalachicola NF		631,260	563,986	67,274
Bienville NF		382,821	178,338	204,483
Caribbean NF		55,665	27,831	27,834
Chattahoochee NF		1,515,885	749,072	766,813
Cherokee NF *		1,204,847	627,732	577,115
Choctawhatchee NF		1,199	1,199	0
Conecuh NF		171,177	83,037	88,140
Croatan NF		308,234	157,849	150,385
Daniel Boone NF		1,360,692	528,998	831,694
Davy Crockett NF		394,200	161,942	232,258
Delta NF		118,150	59,534	58,616
Desoto NF		796,072	504,054	292,018
Francis Marion NF		414,700	249,870	164,830
George Washington NF *		1,795,085	1,064,258	730,827
Holly Springs NF		519,943	154,065	365,878
Homochitto NF		373,497	189,899	183,598
Jefferson NF *		1,670,845	707,736	963,109
Kisatchie NF		1,022,373	601,398	420,975
Nantahala NF		1,349,000	525,292	823,708
Ocala NF		430,446	383,166	47,280
Oconee NF		260,884	111,060	149,824
Osceola NF		190,932	186,955	3,977
Ouachita NF *		2,379,902	1,638,413	741,489
Ozark NF		1,497,000	1,123,549	373,451
Pisgah NF		1,076,511	501,692	574,819
Sabine NF		442,705	160,603	282,102
Sam Houston NF		491,800	161,466	330,334
St. Francis NF		29,729	21,201	8,528
Sumter NF		960,805	358,840	601,965
Talladega NF		740,295	384,591	355,704
Tombigbee NF		119,155	66,576	52,579
Tuskegee NF		15,628	11,073	4,555
Uwharrie NF		219,757	47,954	171,803
William B. Bankhead NF		348,917	180,054	168,863
National forest total	35	23,692,342	12,626,381	11,065,961

* Unit is in two or more states.

Table 3—Areas by Region
(Continued)

<i>Region Unit name</i>	<i>No. of units</i>	<i>Gross acreage</i>	<i>NFS acreage</i>	<i>Other acreage</i>
Region 8 Southern				
Chattahoochee PU		69,302	196	69,106
Cherokee PU		7,712	325	7,387
Desoto PU		240	240	0
Jefferson PU *		1,145	0	1,145
Nantahala PU		17,027	737	16,290
Redbird PU		686,399	143,363	543,036
Talladega PU		11,706	0	11,706
Yadkin PU		194,496	0	194,496
Purchase unit total	8	988,027	144,861	843,166
Caddo NGL		68,661	17,784	50,877
Lyndon B. Johnson NGL		115,438	20,309	95,129
National grasslands total	2	184,099	38,093	146,006
Pea River LUP		40	40	0
Utilization proj. total	1	40	40	0
Estate Thomas EF		147	147	0
Forest Hydro. Lab. EA		15	15	0
Forest Sci. GA Lab. EA		4	4	0
Forest Sci. MS Lab. EA		7	7	0
Forest Sci. MS Lab. EA		10	10	0
Forest Sci. NC Lab. EA		27	27	0
Silv. Watershed Lab. EA		15	15	0
So. Hardwoods Lab. EA		3	3	0
Res. & exp. areas total	8	228	228	0
Region total	54	24,864,736	12,809,603	12,055,133

* Unit is in two or more states.

Table 3—Areas by Region
(Continued)

<i>Region</i> <i>Unit name</i>	<i>No. of</i> <i>units</i>	<i>Gross</i> <i>acreage</i>	<i>NFS</i> <i>acreage</i>	<i>Other</i> <i>acreage</i>
Region 9 Eastern				
Allegheny NF		742,693	511,838	230,855
Chequamegon NF		1,049,539	856,938	192,601
Chippewa NF		1,599,650	664,225	935,425
Finger Lakes NF		13,327	13,327	0
Green Mountain NF		815,000	344,482	470,518
Hiawatha NF		1,294,642	893,348	401,294
Hoosier NF		644,128	189,166	454,962
Huron NF		694,057	433,116	260,941
Manistee NF		1,331,669	531,594	800,075
Mark Twain NF		2,943,952	1,462,348	1,481,604
Monongahela NF		1,650,951	895,788	755,163
Nicolet NF		973,402	661,202	312,200
Ottawa NF		1,559,906	980,910	578,996
Shawnee NF		714,890	260,133	454,757
Superior NF		3,260,634	2,065,788	1,194,846
Wayne NF		832,147	210,783	621,364
White Mountain NF *		851,966	739,325	112,641
National forest total	17	20,972,553	11,714,311	9,258,242
Allegheny PU		1,163	1,163	0
Alpena S.F. PU		120	120	0
Cedar Creek PU		76,905	2,166	74,739
Green Mountain PU		885	885	0
Hoosier PU		212	212	0
Huron PU		3,480	3,480	0
Kabetogama PU		519,222	72,414	446,808
Manistee PU		656	0	656
Mark Twain PU		47,658	765	46,893
Military Hill PU		3,458	1,494	1,964
Monongahela PU		22,639	5,986	16,653
North Ewen PU		1,339	926	413
Paynesville PU		2,470	1,594	876
Pigeon River PU		87,290	12,197	75,093
Shawnee PU		125,106	8,309	116,797
South Ewen PU		2,535	1,594	941
Wayne PU		1,164	924	240
White Mountain PU *		54,411	31,250	23,161
Purchase unit total	18	950,713	145,479	805,234

* Unit is in two or more states.

Table 3—Areas by Region
(Continued)

<i>Region Unit name</i>	<i>No. of units</i>	<i>Gross acreage</i>	<i>NFS acreage</i>	<i>Other acreage</i>
Region 9 Eastern				
Au Sable LUP		2	2	0
Cedar Creek LUP		13,104	13,104	0
No. Musk. Sand Dune LUP		397	397	0
So. Musk. Sand Dune LUP		560	560	0
Utilization proj. total	4	14,063	14,063	0
Forest I&D CN Lab. EA		24	24	0
Forest I&D OH Lab. EA		184	184	0
Forest Prod. Mkt. Lab. EA		95	95	0
Forest Prod. Lab. EA		39	39	0
Massabesic Exp. Forest		11,977	3,694	8,283
No. Hardwoods Lab. EA		7	7	0
Res. & exp. areas total	6	12,326	4,043	8,283
Monongahela OTH		109	109	0
Pinchot Inst. OTH		102	102	0
Shawnee OTH		10	10	0
Other areas total	3	221	221	0
Region total	48	21,938,059	11,817,502	10,120,557

<i>Region Unit name</i>	<i>No. of units</i>	<i>Gross acreage</i>	<i>NFS acreage</i>	<i>Other acreage</i>
Region 10 Alaska				
Chugach NF		6,898,770	5,469,226	1,429,544
Tongass NF		17,446,595	16,724,169	722,426
National forest total	2	24,345,365	22,193,395	2,151,970
Region total	2	24,345,365	22,193,395	2,151,970

* Unit is in two or more states.

Table 4—Areas by State

<i>State</i>	<i>Unit name</i>	<i>Region</i>	<i>No. of units</i>	<i>Gross acreage</i>	<i>NFS acreage</i>	<i>Other acreage</i>
	<i>Headquarters name</i>					
Alabama						
	Conecuh NF			171,177	83,037	88,140
	Montgomery, AL	8				
	Talladega NF			740,295	384,591	355,704
	Montgomery, AL	8				
	Tuskegee NF			15,628	11,073	4,555
	Montgomery, AL	8				
	William B. Bankhead NF			348,917	180,054	168,863
	Montgomery, AL	8				
	National forest total		4	1,276,017	658,755	617,262
	Talladega PU			11,706	0	11,706
	Montgomery, AL	8				
	Purchase unit total		1	11,706	0	11,706
	Pea River LUP			40	40	0
	Montgomery, AL	8				
	Utilization proj. total		1	40	40	0
	State total		6	1,287,763	658,795	628,968
Alaska						
	Chugach NF			6,898,770	5,469,226	1,429,544
	Anchorage, AK	10				
	Tongass NF			17,446,595	16,724,169	722,426
	Sitka, AK	10				
	National forest total		2	24,345,365	22,193,395	2,151,970
	State total		2	24,345,365	22,193,395	2,151,970
Arizona						
	Apache NF *			1,226,672	1,194,255	32,417
	Springerville, AZ	3				
	Coconino NF			2,010,797	1,845,659	165,138
	Flagstaff, AZ	3				
	Coronado NF *			1,788,259	1,719,109	69,150
	Tucson, AZ	3				
	Kaibab NF			1,600,061	1,557,580	42,481
	Williams, AZ	3				
	Prescott NF			1,407,611	1,238,154	169,457
	Prescott, AZ/	3				

* Unit is in two or more states.

Table 4—Areas by State
(Continued)

<i>State</i>	<i>Unit name</i> <i>Headquarters name</i>	<i>Region</i>	<i>No. of</i> <i>units</i>	<i>Gross</i> <i>acreage</i>	<i>NFS</i> <i>acreage</i>	<i>Other</i> <i>acreage</i>
Arizona						
	Sitgreaves NF Springerville, AZ	3		884,495	817,015	67,480
	Tonto NF Phoenix, AZ	3		2,969,542	2,874,896	94,640
	National forest total		7	11,887,106	11,246,668	640,769
	State total		7	11,887,437	11,246,668	640,769
Arkansas						
	Ouachita NF * Hot Springs NP, AR	8		1,963,312	1,384,156	579,156
	Ozark NF Russellville, AR	8		1,497,000	1,123,549	373,451
	St. Francis NF Russellville, AR	8		29,729	21,201	8,528
	National forest total		3	3,490,041	2,528,906	961,135
	State total		3	3,490,041	2,528,906	961,135
California						
	Angeles NF Pasadena, CA	5		693,667	654,723	38,944
	Calaveras Bigtree NF Sonora, CA	5		380	380	0
	Cleveland NF San Diego, CA	5		566,850	421,974	144,876
	Eldorado NF * Placerville, CA	5		884,635	676,998	207,637
	Inyo NF * Bishop, CA	5		1,940,762	1,839,887	100,875
	Klamath NF * Yreka, CA	5		1,886,725	1,682,402	204,323
	Lassen NF Susanville, CA	5		1,374,945	1,059,596	315,349
	Los Padres NF Goleta, CA	5		1,962,743	1,753,865	208,878
	Mendocino NF Willows, CA	5		1,079,971	886,048	193,923
	Modoc NF Alturas, CA	5		1,979,327	1,663,536	315,791
	Plumas NF Quincy, CA	5		1,400,895	1,171,093	229,802

* Unit is in two or more states.

Table 4—Areas by State
(Continued)

<i>State</i>	<i>Unit name</i>	<i>Region</i>	<i>No. of units</i>	<i>Gross acreage</i>	<i>NFS acreage</i>	<i>Other acreage</i>
	<i>Headquarters name</i>					
California						
	Rogue River NF *			61,031	53,796	7,235
	Medford, OR	6				
	San Bernardino NF			818,999	670,100	148,899
	San Bernardino, CA	5				
	Sequoia NF			1,192,680	1,141,734	50,946
	Porterville, CA	5				
	Shasta NF			1,634,896	1,160,004	474,892
	Redding, CA	5				
	Sierra NF			1,412,801	1,308,853	103,948
	Fresno, CA	5				
	Siskiyou NF *			39,574	33,260	6,314
	Grants Pass, OR	6				
	Six Rivers NF			1,118,247	988,951	129,296
	Eureka, CA	5				
	Stanislaus NF			1,090,039	897,712	192,327
	Sonora, CA	5				
	Tahoe NF			1,211,425	830,094	381,331
	Nevada City, CA	5				
	Toiyabe NF *			696,373	645,767	50,606
	Reno, NV	4				
	Trinity NF			1,179,098	1,043,677	135,421
	Redding, CA	5				
	National forest total		22	24,226,063	20,584,450	3,641,613
	Eldorado PU			180	180	0
	Placerville, CA	5				
	Guatay Mtn PU			522	522	0
	San Diego, CA	5				
	Northern Redwood PU			145,290	1,597	143,693
	Eureka, CA	5				
	Purchase unit total		3	145,992	2,299	143,693
	Butte Valley NGL			18,425	18,425	0
	Yreka, CA	5				
	National grassland total		1	18,425	18,425	0
	Fire Res. Lab. EA			9	9	0
	Riverside, CA	5				
	Inst. Forest Genetics EA			194	194	0
	Placerville, CA	5				
	San Joaquin EA			4,580	4,580	0
	O'Neals, CA	5				
	Res. & exp. areas total		3	4,783	4,783	0

* Unit is in two or more states.

Table 4—Areas by State
(Continued)

State	Unit name Headquarters name	Region	No. of units	Gross acreage	NFS acreage	Other acreage
California	Angeles OTH			468	468	0
	Pasadena, CA	5				
	Cleveland OTH			16	16	0
	San Diego, CA	5				
	Eldorado OTH			1,683	1,683	0
	Placerville, CA	5				
	Felton Forest Sta. OTH			43	43	0
	San Francisco, CA	5				
	Humboldt Nurs. Site OTH			223	223	0
	Eureka, CA	5				
	Inyo OTH			9	9	0
	Bishop, CA	5				
	Klamath OTH			716	716	0
	Yreka, CA	5				
	Lassen OTH			267	267	0
	Susanville, CA	5				
	Los Padres OTH			355	355	0
	Santa Barbara, CA	5				
	Mendocino OTH			12	12	0
	Willows, CA	5				
	Modoc OTH			95	95	0
	Alturas, CA	5				
	Plant Intro. Station OTH			209	209	0
	Willows, CA	5				
	Plumas OTH			521	521	0
	Quincy, CA	5				
	San Bernardino OTH			707	707	0
	San Bernardino, CA	5				
	Sequoia OTH			29	29	0
	Porterville, CA	5				
	Shasta OTH			84	84	0
	Redding, CA	5				
Sierra OTH			134	134	0	
Fresno, CA	5					
Stanislaus OTH			279	279	0	
Sonora, CA	5					
Tahoe OTH			123	123	0	
Nevada City, CA	5					
Trinity OTH			33	33	0	
Redding, CA	5					
Other areas total			20	6,006	6,006	0
State total			49	24,401,269	20,615,963	3,785,306

* Unit is in two or more states.

Table 4—Areas by State
(Continued)

State	Unit name Headquarters name	Region	No. of units	Gross acreage	NFS acreage	Other acreage
Colorado						
	Arapaho NF			1,155,470	1,020,461	135,009
	Fort Collins, CO	2				
	Grand Mesa NF			351,704	346,219	5,485
	Delta, CO	2				
	Gunnison NF			1,766,945	1,665,121	101,824
	Delta, CO	2				
	Manti-La Sal NF *			27,145	27,105	40
	Price, UT	4				
	Pike NF			1,288,371	1,110,091	178,280
	Pueblo, CO	2				
	Rio Grande NF			1,958,787	1,855,196	103,591
	Monte Vista, CO	2				
	Roosevelt NF			1,082,050	789,512	292,538
	Fort Collins, CO	2				
	Routt NF			1,247,292	1,125,740	121,552
	Steamboat Springs, CO	2				
	San Isabel NF			1,245,304	1,117,131	128,173
	Pueblo, CO	2				
	San Juan NF			2,107,592	1,875,877	231,715
	Durango, CO	2				
	Uncompahgre NF			1,043,660	944,113	99,547
	Delta, CO	2				
	White River NF			2,088,227	1,961,667	126,560
	Glenwood Springs, CO	2				
	National forest total		12	15,362,547	13,838,233	1,524,314
	Comanche NGL			460,211	435,319	24,892
	Pueblo, CO	2				
	Pawnee NGL			214,328	193,060	21,268
	Fort Collins, CO	2				
	National grassland total		2	674,539	628,379	46,160
	State total		14	16,037,086	14,466,612	1,570,474
Connecticut						
	Forest I&D CN Lab. EA			24	24	0
	Radnor, PA	9				
	Res. & exp. areas total		1	24	24	0
	State total		1	24	24	0

* Unit is in two or more states.

Table 4—Areas by State
(Continued)

State	Unit name Headquarters name	Region	No. of units	Gross acreage	NFS acreage	Other acreage
Florida						
	Apalachicola NF Tallahassee, FL	8		631,260	563,986	67,274
	Choctawhatchee NF Tallahassee, FL	8		1,199	1,199	0
	Ocala NF Tallahassee, FL	8		430,446	383,166	47,280
	Osceola NF Tallahassee, FL	8		190,932	186,955	3,977
	National forest total		4	1,253,837	1,135,306	118,531
	State total		4	1,253,837	1,135,306	118,531
Georgia						
	Chattahoochee NF Gainesville, GA	8		1,515,885	749,072	766,813
	Oconee NF Gainesville, GA	8		260,884	111,060	149,824
	National forest total		2	1,776,769	860,132	916,637
	Chattahoochee PU Gainesville, GA	8		69,302	196	69,106
	Purchase unit total		1	69,302	196	69,106
	Forestry Sci. Lab. EA Athens, GA	8		4	4	0
	Res. & exp. areas total		1	4	4	0
	State total		4	1,846,075	860,332	985,743
Hawaii						
	Fire Res. Lab. EA Riverside, CA	5		1	1	0
	Res. & exp. areas total		1	1	1	0
	State total		1	1	1	0
Idaho						
	Bitterroot NF * Hamilton, MT	1		464,037	463,985	52
	Boise NF Boise, ID	4		2,958,665	2,648,636	310,029
	Cache NF * Pocatello, ID	4		264,441	263,941	500

* Unit is in two or more states.

Table 4—Areas by State
(Continued)

State	Unit name Headquarters name	Region	No. of units	Gross acreage	NFS acreage	Other acreage
Idaho						
	Caribou NF *			1,067,409	972,567	94,842
	Pocatello, ID	4				
	Challis NF			2,488,105	2,464,679	23,426
	Challis, ID	4				
	Clearwater NF			1,739,353	1,668,573	70,780
	Orofino, ID	1				
	Coeur D'Alene NF			804,897	724,289	80,608
	Coeur D'Alene, ID	1				
	Kaniksu NF *			1,051,175	905,837	145,338
	Coeur D'Alene, ID	1				
	Kootenai NF *			46,480	46,480	0
	Libby, MT	1				
	Nez Perce NF			2,258,542	2,223,993	34,549
	Grangeville, ID	1				
	Payette NF			2,424,892	2,323,195	101,697
	McCall, ID	4				
	Salmon NF			1,795,241	1,772,114	23,127
	Salmon, ID	4				
	Sawtooth NF *			1,802,376	1,732,419	69,957
	Twin Falls, ID	4				
	St. Joe NF			1,072,301	866,354	205,947
	Coeur D'Alene, ID	1				
	Targhee NF *			1,355,073	1,312,545	42,528
	St. Anthony, ID	4				
	Wallowa NF *			5,554	3,208	2,346
	Baker, OR	6				
	National forest total		16	21,598,541	20,392,815	1,205,726
	Curlew NGL			75,248	47,749	27,499
	Pocatello, ID	4				
	National grassland total		1	75,248	47,749	27,499
	State total		17	21,673,789	20,440,564	1,233,225
Illinois						
	Shawnee NF			714,890	260,133	454,757
	Harrisburg, IL	9				
	National forest total		1	714,890	260,133	454,757
	Shawnee PU			125,106	8,309	116,797
	Harrisburg, IL	9				
	Purchase unit total		1	125,106	8,309	116,797

* Unit is in two or more states.

Table 4—Areas by State
(Continued)

<i>State</i>	<i>Unit name</i> <i>Headquarters name</i>	<i>Region</i>	<i>No. of</i> <i>units</i>	<i>Gross</i> <i>acreage</i>	<i>NFS</i> <i>acreage</i>	<i>Other</i> <i>acreage</i>
Illinois	Shawnee OTH			10	10	
	Harrisburg, IL	9				
	Other areas total		1	10	10	
	State total		3	840,006	268,452	571,554
Indiana	Hoosier NF			644,128	189,166	454,962
	Bedford, IN	9				
	National forest total		1	644,128	189,166	454,962
Indiana	Hoosier PU			212	212	
	Bedford, IN	9				
	Purchase unit total		1	212	212	
	State total		2	644,340	189,378	454,962
Kansas	Cimarron NGL			116,319	108,175	8,144
	Pueblo, CO	2				
	National grassland total		1	116,319	108,175	8,144
	State total		1	116,319	108,175	8,144
Kentucky	Daniel Boone NF			1,360,692	528,998	831,694
	Winchester, KY	8				
	Jefferson NF *			54,614	961	53,653
	Roanoke, VA	8				
	National forest total		2	1,415,306	529,959	885,347
	Redbird PU			686,399	143,363	543,036
	Winchester, KY	8				
	Purchase unit total		1	686,399	143,363	543,036
	State total		3	2,101,705	673,322	1,428,383

* Unit is in two or more states.

Table 4—Areas by State
(Continued)

<i>State</i>	<i>Unit name</i>	<i>Region</i>	<i>No. of units</i>	<i>Gross acreage</i>	<i>NFS acreage</i>	<i>Other acreage</i>
	<i>Headquarters name</i>					
Louisiana						
)	Kisatchie NF Pineville, LA	8		1,022,373	601,398	420,975
)	National forest total		1	1,022,373	601,398	420,975
l	State total		1	1,022,373	601,398	420,975
Maine						
:	White Mountain NF * Laconia, NH	9		53,561	42,183	11,378
:	National forest total		1	53,561	42,183	11,378
:	White Mountain PU * Laconia, NH	9		27,755	6,983	20,772
	Purchase unit total		1	27,755	6,983	20,772
Maine						
	Massabesic Exp. Forest Radnor, PA	9		11,977	3,694	8,283
	Res. & exp. areas total		1	11,977	3,694	8,283
	State total		3	93,293	52,860	40,433
Michigan						
	Hiawatha NF Escanaba, MI	9		1,294,642	893,348	401,294
	Huron NF Cadillac, MI	9		694,057	433,116	260,941
	Manistee NF Cadillac, MI	9		1,331,669	531,594	800,075
	Ottawa NF Ironwood, MI	9		1,559,906	980,910	578,996
	National forest total		4	4,880,274	2,838,968	2,041,306
	Alpena S.F. PU Cadillac, MI	9		120	120	0
	Huron PU Cadillac, MI	9		3,480	3,480	0
	Manistee PU Cadillac, MI	9		656	0	656
	Military Hill PU Ironwood, MI	9		3,458	1,494	1,964
	North Ewen PU Ironwood, MI	9		1,339	926	413

* Unit is in two or more states.

Table 4—Areas by State
(Continued)

<i>State</i>	<i>Unit name</i>		<i>No. of</i>	<i>Gross</i>	<i>NFS</i>	<i>Other</i>
	<i>Headquarters name</i>	<i>Region</i>	<i>units</i>	<i>acreage</i>	<i>acreage</i>	<i>acreage</i>
Michigan						
	Paynesville PU			2,470	1,594	876
	Ironwood, MI	9				
	South Ewen PU			2,535	1,594	941
	Ironwood, MI	9				
	Purchase unit total		7	14,058	9,208	4,850
	Au Sable LUP			2	2	0
	Cadillac, MI	9				
	No. Muskegon Sand Dune LUP			397	397	0
	Cadillac, MI	9				
	So. Muskegon Sand Dune LUP			560	560	0
	Cadillac, MI	9				
	Utilization proj. total		3	959	959	0
	Northern Hardwood Lab. EA			7	7	0
	St. Paul, MN	9				
	Res. & exp. areas total		1	7	7	0
	State total		15	4,895,298	2,849,142	2,046,156
Minnesota						
	Chippewa NF			1,599,650	664,225	935,425
	Cass Lake, MN	9				
	Superior NF			3,260,634	2,065,788	1,194,846
	Duluth, MN	9				
	National forest total		2	4,860,284	2,730,013	2,130,271
	Kabetogama PU			519,222	72,414	446,808
	Duluth, MN	9				
	Pigeon River PU			87,290	12,197	75,093
	Duluth, MN	9				
	Purchase unit total		2	606,512	84,611	521,901
	State total		4	5,466,796	2,814,624	2,652,172
Mississippi						
	Bienville NF			382,821	178,338	204,483
	Jackson, MS	8				
	Delta NF			118,150	59,534	58,616
	Jackson, MS	8				
	Desoto NF			796,072	504,054	292,018
	Jackson, MS	8				

* Unit is in two or more states.

Table 4—Areas by State
(Continued)

State	Unit name Headquarters name	Region	No. of units	Gross acreage	NFS acreage	Other acreage
Mississippi						
	Holly Springs NF Jackson, MS	8		519,943	154,065	365,878
	Homochitto NF Jackson, MS	8		373,497	189,899	183,598
	Tombigbee NF Jackson, MS	8		119,155	66,576	52,579
	National forest total		6	2,309,638	1,152,466	1,157,172
	Desoto PU Jackson, MS	8		240	240	0
	Purchase unit total		1	240	240	0
	Forest Hydro. Lab. EA Oxford, MS	8		15	15	0
	Forestry Sci. Lab. EA State College, MS	8		7	7	0
	Forestry Sci. Lab. EA Gulfport, MS	8		10	10	0
	So. Hardwood Lab. EA Stoneville, MS	8		3	3	0
	Res. & exp. areas total		4	35	35	0
	State total		11	2,309,913	1,152,741	1,157,172
Missouri						
	Mark Twain NF Rolla, MO	9		2,943,952	1,462,348	1,481,604
	National forest total		1	2,943,952	1,462,348	1,481,604
	Cedar Creek PU Rolla, MO	9		76,905	2,166	74,739
	Mark Twain PU Rolla, MO	9		47,658	765	46,893
	Purchase unit total		2	124,563	2,931	121,632
	Cedar Creek LUP Rolla, MO	9		13,104	13,104	0
	Utilization proj. total		1	13,104	13,104	0
	State total		4	3,081,619	1,478,383	1,603,236

* Unit is in two or more states.

Table 4—Areas by State
(Continued)

State	Unit name Headquarters name	Region	No. of units	Gross acreage	NFS acreage	Other acreage
Montana						
	Beaverhead NF Dillon, MT	1		2,198,815	2,128,753	70,062
	Bitterroot NF * Hamilton, MT	1		1,191,513	1,115,668	75,845
	Custer NF * Billings, MT	1		1,200,437	1,112,379	88,058
	Deerlodge NF Butte, MT	1		1,358,183	1,194,124	164,059
	Flathead NF Kalispell, MT	1		2,629,088	2,354,281	274,807
	Gallatin NF Bozeman, MT	1		2,150,613	1,744,772	405,841
	Helena NF Helena, MT	1		1,164,581	976,656	187,925
	Kaniksu NF * Coeur D'Alene, ID	1		489,752	447,120	42,632
	Kootenai NF * Libby, MT	1		2,098,377	1,776,803	321,574
	Lewis & Clark NF Great Falls, MT	1		1,999,229	1,843,286	155,943
	Lolo NF Missoula, MT	1		2,621,695	2,112,127	509,568
	National forest total		11	19,102,283	16,805,969	2,296,314
	Aerial Fire Depot OTH Missoula, MT	1		73	73	0
	Auto Repair OTH Missoula, MT	1		13	13	0
	Missoula Eq. Ctr. OTH Missoula, MT	1		71	71	0
	Other areas total		3	157	157	0
	State total		14	19,102,440	16,806,126	2,296,314
Nebraska						
	Nebraska NF Chadron, NE	2		229,598	141,547	88,051
	Samuel R. McKelvie NF Chadron, NE	2		116,885	115,800	1,085
	National forest total		2	346,483	257,347	89,136

* Unit is in two or more states.

Table 4—Areas by State
(Continued)

<i>State</i>	<i>Unit name</i> <i>Headquarters name</i>	<i>Region</i>	<i>No. of</i> <i>units</i>	<i>Gross</i> <i>acreage</i>	<i>NFS</i> <i>acreage</i>	<i>Other</i> <i>acreage</i>
Nebraska						
	Oglala NGL Chadron, NE	2		95,263	94,435	828
	National grassland total		1	95,263	94,435	828
	Hastings Shelterbelt Fort Collins, CO	2		144	144	0
	Res. & exp. areas total		1	144	144	0
	State total		4	441,890	351,926	89,964
Nevada						
	Eldorado NF * Placerville, CA	5		53	53	0
	Humboldt NF Elko, NV	4		2,618,166	2,477,904	140,262
	Inyo NF * Bishop, CA	5		62,348	60,656	1,692
	Inyo Special Area Bishop, CA	5		45,345	45,345	0
	Toiyabe NF * Reno, NV	4		2,668,880	2,560,704	108,176
	Toiyabe Special Area Reno, NV	4		880,522	656,521	224,001
	National forest total		6	6,275,314	5,801,183	474,131
	State total		6	6,275,314	5,801,183	474,131
New Hampshire						
	White Mountain NF * Laconia, NH	9		798,405	697,142	101,263
	National forest total		1	798,405	697,142	101,263
	White Mountain PU * Laconia, NH	9		26,656	24,267	2,389
	Purchase unit total		1	26,656	24,267	2,389
	State total		2	825,061	721,409	103,652
New Mexico						
	Apache NF * Springerville, AZ	3		650,219	614,202	36,017

* Unit is in two or more states.

Table 4—Areas by State
(Continued)

<i>State</i>	<i>Unit name</i> <i>Headquarters name</i>	<i>Region</i>	<i>No. of</i> <i>units</i>	<i>Gross</i> <i>acreage</i>	<i>NFS</i> <i>acreage</i>	<i>Other</i> <i>acreage</i>
New Mexico						
	Carson NF Taos, NM	3		1,490,468	1,391,494	98,974
	Cibola NF Albuquerque, NM	3		2,103,528	1,630,221	473,307
	Coronado NF *			71,541	68,936	2,605
	Tucson, AZ	3				
	Gila NF Silver City, NM	3		2,797,628	2,704,814	92,814
	Lincoln NF Alamogordo, NM	3		1,271,064	1,103,636	167,428
	Santa Fe NF Santa Fe, NM	3		1,734,800	1,568,892	165,908
	National forest total		7	10,119,248	9,082,195	1,037,053
	Kiowa NGL Albuquerque, NM	3		143,497	136,417	7,080
	National grassland total		1	143,497	136,417	7,080
	Cuba-Rio Puerco LUP Santa Fe, NM	3		240	240	0
	Utilization proj. total		1	240	240	0
	Baca Location No. 1 OTH Santa Fe, NM	3		970	970	0
	Bruns Hospital Area OTH Santa Fe, NM	3		9	7	2
	Carson OTH Taos, NM	3		100,550	100,000	550
	Cont. Divide TC OTH Albuquerque, NM	3		66	66	0
	Ft. Bayard Mil. Res. OTH Silver City, NM	3		2,118	2,078	40
	Ramon Vigil Grant OTH Santa Fe, NM	3		6	6	0
	U.S. Army Reserve TC OTH Santa Fe, NM	3		5	5	0
	Other areas total		7	103,724	103,132	592
	State total		16	10,366,708	9,321,181	1,044,725

* Unit is in two or more states.

Table 4—Areas by State
(Continued)

<i>State</i>	<i>Unit name</i>	<i>Headquarters name</i>	<i>Region</i>	<i>No. of units</i>	<i>Gross acreage</i>	<i>NFS acreage</i>	<i>Other acreage</i>
New York	Finger Lakes NF	Rutland, VT	9	1	13,327	13,327	0
	National forest total			1	13,327	13,327	0
	State total			1	13,327	13,327	0
North Carolina	Cherokee NF *	Cleveland, TN	8		327	327	0
	Croatan NF	Asheville, NC	8		308,234	157,849	150,385
	Nantahala NF	Asheville, NC	8		1,349,000	525,292	823,708
	Pisgah NF	Asheville, NC	8		1,076,511	501,692	574,819
	Uwharrie NF	Asheville, NC	8		219,757	47,954	171,803
	National forest total			5	2,953,829	1,233,114	1,720,715
	Nantahala PU	Asheville, NC	8		17,027	737	16,290
	Yadkin PU	Asheville, NC	8		194,496	0	194,496
	Purchase unit total			2	211,523	737	210,786
	Forestry Sci. Lab. EA	Res. Tri. Park, NC	8		27	27	0
	Res. & exp. areas total			1	27	27	0
	State total			8	3,165,379	1,233,878	1,931,501
North Dakota	Denbigh PU	Bottineau, ND	1		600	596	4
	Souris PU	Billings, MT	1		107	107	0
	Purchase unit total			2	707	703	4
	Cedar River NGL	Billings, MT	1		6,717	6,717	0
	Little Missouri NGL	Billings, MT	1		1,028,058	1,028,058	0
	Sheyenne NGL	Billings, MT	1		70,268	70,268	0
	National grassland total			3	1,105,043	1,105,043	0

* Unit is in two or more states.

Table 4—Areas by State
(Continued)

State	Unit name Headquarters name	Region	No. of units	Gross acreage	NFS acreage	Other acreage
North Dakota						
	Denbigh EF			40	40	0
	Bottineau, ND	1				
	Res. & exp. areas total		1	40	40	0
	State total		6	1,105,790	1,105,786	4
Ohio						
	Wayne NF			832,147	210,783	621,364
	Bedford, IN	9				
	National forest total		1	832,147	210,783	621,364
	Wayne PU			1,164	924	240
	Bedford, IN	9				
	Purchase unit total		1	1,164	924	240
	Forest I&D OH Lab. EA			184	184	0
	Radnor, PA	9				
	Res. & exp. areas total		1	184	184	0
	State total		3	833,495	211,891	621,604
Oklahoma						
	Ouachita NF *			416,590	254,257	162,333
	Hot Springs NP, AR	8				
	National forest total		1	416,590	254,257	162,333
	Black Kettle NGL *			32,537	30,710	1,827
	Albuquerque, NM	3				
	Rita Blanca NGL *			15,816	15,576	240
	Albuquerque, NM	3				
	National grassland total		2	48,353	46,286	2,067
	State total		3	464,943	300,543	164,400
Oregon						
	Deschutes NF			1,852,497	1,605,196	247,301
	Bend, OR	6				
	Fremont NF			1,714,533	1,200,679	513,854
	Lakeview, OR	6				
	Klamath NF *			26,539	26,334	205
	Yreka, CA	5				
	Malheur NF			1,541,082	1,465,396	75,686
	John Day, OR	6				
	Mt. Hood NF			1,113,387	1,065,467	47,920
	Portland, OR	6				

* Unit is in two or more states.

Table 4—Areas by State
(Continued)

<i>State</i>	<i>Unit name</i>		<i>No. of</i>	<i>Gross</i>	<i>NFS</i>	<i>Other</i>
	<i>Headquarters name</i>	<i>Region</i>	<i>units</i>	<i>acreage</i>	<i>acreage</i>	<i>acreage</i>
Oregon						
	Ochoco NF			978,987	847,898	131,089
	Prineville, OR	6				
	Rogue River NF *			624,955	575,445	49,510
	Medford, OR	6				
	Siskiyou NF *			1,124,412	1,060,987	63,425
	Grants Pass, OR	6				
	Siuslaw NF			835,699	628,403	207,296
	Corvallis, OR	6				
	Umatilla NF *			1,193,439	1,094,981	98,458
	Pendleton, OR	6				
	Umpqua NF			1,028,870	984,602	44,268
	Roseburg, OR	6				
	Wallowa NF *			1,073,723	994,906	78,817
	Baker, OR	6				
	Whitman NF			1,317,357	1,266,256	51,101
	Baker, OR	6				
	Willamette NF			1,800,381	1,686,289	114,092
	Eugene, OR	6				
	Winema NF			1,096,863	1,039,093	57,770
	Klamath Falls, OR	6				
	National forest total		15	17,322,724	15,541,932	1,780,792
	Mt. Hood PU			980	354	626
	Portland, OR	6				
	Yachats PU			5,838	593	5,245
	Corvallis, OR	6				
	Purchase unit total		2	6,818	947	5,871
	Crooked River NGL			173,629	111,352	62,277
	Prineville, OR	6				
	National grassland total		1	173,629	111,352	62,277
	Western Oregon LUP			856	856	0
	Corvallis, OR	6				
	Utilization proj. total		1	856	856	0
	State total		19	17,504,027	15,655,087	1,848,940
Pennsylvania						
	Allegheny NF			742,693	511,838	230,855
	Warren, PA	9				
	National forest total		1	742,693	511,838	230,855

* Unit is in two or more states.

Table 4—Areas by State
(Continued)

State	Unit name Headquarters name	Region	No. of units	Gross acreage	NFS acreage	Other acreage
Pennsylvania						
	Allegheny PU Warren, PA	9		1,163	1,163	0
	Purchase unit total		1	1,163	1,163	0
	Pinchot Inst. OTH Radnor, PA	9		102	102	0
	Other areas total		1	102	102	0
	State total		3	743,958	513,103	230,855
South Carolina						
	Francis Marion NF Columbia, SC	8		414,700	249,870	164,830
	Sumter NF Columbia, SC	8		960,805	358,840	601,965
	National forest total		2	1,375,505	608,710	766,795
	Silv. Watershed Lab EA Charleston, SC	8		15	15	0
	Res. & exp. areas total		1	15	15	0
	State total		3	1,375,520	608,725	766,795
South Dakota						
	Black Hills NF * Custer, SD	2		1,326,839	1,071,258	255,581
	Custer NF * Billings, MT	1		77,833	73,535	4,298
	National forest total		2	1,404,672	1,144,793	259,879
	Buffalo Gap NGL Chadron, NE	2		667,021	597,109	69,912
	Fort Pierre NGL Chadron, NE	2		124,758	115,997	8,761
	Grand River NGL Billings, MT	1		155,075	155,075	0
	National grassland total		3	946,854	868,181	78,673
	State total		5	2,351,526	2,012,974	338,552

* Unit is in two or more states.

Table 4—Areas by State
(Continued)

<i>State</i>	<i>Unit name</i>		<i>No. of</i>	<i>Gross</i>	<i>NFS</i>	<i>Other</i>
	<i>Headquarters name</i>	<i>Region</i>	<i>units</i>	<i>acreage</i>	<i>acreage</i>	<i>acreage</i>
Tennessee						
	Cherokee NF *			1,204,520	627,405	577,115
	Cleveland, TN	8				
	National forest total		1	1,204,520	627,405	577,115
	Cherokee PU			7,712	325	7,387
	Cleveland, TN	8				
	Purchase unit total		1	7,712	325	7,387
	State total		2	1,212,232	627,730	584,502
Texas						
	Angelina NF			402,231	153,098	249,133
	Lufkin, TX	8				
	Davy Crockett NF			394,200	161,942	232,258
	Lufkin, TX	8				
	Sabine NF			442,705	160,603	282,102
	Lufkin, TX	8				
	Sam Houston NF			491,800	161,466	330,334
	Lufkin, TX	8				
	National forest total		4	1,730,936	637,109	1,093,827
	Black Kettle NGL *			576	576	0
	Albuquerque, NM	3				
	Caddo NGL			68,661	17,784	50,877
	Lufkin, TX	8				
	Lyndon B. Johnson NGL			115,438	20,309	95,129
	Lufkin, TX	8				
	McClelland Creek NGL			1,449	1,449	0
	Albuquerque, NM	3				
	Rita Blanca NGL *			77,413	77,413	0
	Albuquerque, NM	3				
	National grassland total		5	263,537	117,531	146,006
	State total		9	1,994,473	754,640	1,239,833
Utah						
	Ashley NF *			1,300,388	1,287,909	12,479
	Vernal, UT	4				
	Cache NF *			952,343	411,121	541,222
	Pocatello, ID	4				
	Caribou NF *			8,940	6,955	1,985
	Pocatello, ID	4				

* Unit is in two or more states.

Table 4—Areas by State
(Continued)

State	Unit name Headquarters name	Region	No. of units	Gross acreage	NFS acreage	Other acreage	St
Utah							
	Dixie NF			1,967,190	1,883,995	83,195	
	Cedar City, UT	4					W
	Fishlake NF			1,525,656	1,424,830	100,826	
	Richfield, UT	4					
	Manti-La Sal NF *			1,310,921	1,238,425	72,496	
	Price, UT	4					
	Sawtooth NF *			92,404	71,183	21,221	
	Twin Falls, ID	4					
	Uinta NF			947,390	870,506	76,884	
	Provo, UT	4					
	Wasatch NF *			1,024,739	848,090	176,649	
	Salt Lake City, UT	4					
	National forest total		9	9,129,971	8,043,014	1,086,957	
	Desert Range Exp. Sta.			55,630	55,630	0	
	Milford, UT	4					
	Res. & exp. areas total		1	55,630	55,630	0	
	State total		10	9,185,601	8,098,644	1,086,957	
Vermont							
	Green Mountain NF			815,000	344,482	470,518	
	Rutland, VT	9					
	National forest total		1	815,000	344,482	470,518	
	Green Mountain PU			885	885	0	
	Rutland, VT	9					
	Purchase unit total		1	885	885	0	
	State total		2	815,885	345,367	470,518	
Virginia							
	George Washington NF *			1,635,566	959,392	676,174	
	Harrisonburg, VA	8					
	Jefferson NF *			1,586,343	688,278	898,065	
	Roanoke, VA	8					V
	National forest total		2	3,221,909	1,647,670	1,574,239	
	Jefferson PU *			1,145	0	1,145	
	Roanoke, VA	8					
	Purchase unit total		1	1,145	0	1,145	
	State total		3	3,223,054	1,647,670	1,575,384	

* Unit is in two or more states.

Table 4—Areas by State
(Continued)

State	Unit name Headquarters name	Region	No. of units	Gross acreage	NFS acreage	Other acreage
Washington						
	Colville NF			1,030,742	952,651	78,091
	Colville, WA	6				
	Gifford Pinchot NF			1,395,728	1,305,267	90,461
	Vancouver, WA	6				
	Kaniksu NF *			298,113	267,191	30,922
	Coeur D'Alene, ID	1				
	Mt. Baker NF			1,312,698	1,281,976	30,723
	Seattle, WA	6				
	Okanogan NF			1,536,958	1,499,866	37,092
	Okanogan, WA	6				
	Olympic NF			692,688	627,213	65,475
	Olympia, WA	6				
	Quinault Spec. Mgmt Area			5,460	5,460	0
	Olympia, WA	6				
	Snoqualmie NF			1,560,288	1,239,408	320,880
	Seattle, WA	6				
	Umatilla NF *			319,349	311,197	8,152
	Pendleton, OR	6				
	Wenatchee NF			1,908,053	1,668,675	239,378
	Wenatchee, WA	6				
	National forest total		10	10,060,078	9,158,904	901,174
	Brazier PU			320	160	160
	Seattle, WA	6				
	Golden Phoenix PU			274	274	0
	Seattle, WA	6				
	Purchase unit total		2	594	434	160
	Northeast Washington LUP			738	738	0
	Coeur D'Alene, ID	1				
	Utilization proj. total		1	738	738	0
	State total		13	10,061,410	9,160,076	901,334
West Virginia						
	George Washington NF *			159,519	104,866	54,653
	Harrisonburg, VA	8				
	Jefferson NF *			29,888	18,497	11,391
	Roanoke, VA	8				
	Monongahela NF			1,650,951	895,788	755,163
	Elkins, WV	9				
	National forest total		3	1,840,358	1,019,151	821,207

* Unit is in two or more states.

Table 4—Areas by State
(Continued)

State	Unit name Headquarters name	Region	No. of units	Gross acreage	NFS acreage	Other acreage
West Virginia						
	Monongahela PU Elkins, WV	9		22,639	5,986	16,653
	Purchase unit total		1	22,639	5,986	16,653
	Forest Prod. Mkt. Lab. EA Broomall, PA	9		95	95	0
	Res. & exp. area total		1	95	95	0
	Monongahela OTH Elkins, WV	9		109	109	0
	Other areas total		1	109	109	0
	State total		6	1,863,201	1,025,341	837,860
Wisconsin						
	Chequamegon NF Park Falls, WI	9		1,049,539	856,938	192,601
	Nicolet NF Rhineland, WI	9		973,402	661,202	312,200
	National forest total		2	2,022,941	1,518,140	504,801
	Forest Prod. Lab. EA Madison, WI	9		39	39	0
	Res. & exp. area total		1	39	39	0
	State total		3	2,022,980	1,518,179	504,801
Wyoming						
	Ashley NF * Vernal, UT	4		104,701	96,223	8,478
	Bighorn NF Sheridan, WY	2		1,115,161	1,107,671	7,490
	Black Hills NF * Custer, SD	2		201,135	175,402	25,733
	Bridger NF Jackson, WY	4		1,744,705	1,733,629	11,076
	Caribou NF * Pocatello, ID	4		9,612	7,831	1,781
	Medicine Bow NF Laramie, WY	2		1,402,623	1,093,618	309,005
	Shoshone NF Cody, WY	2		2,466,555	2,432,990	33,565

* Unit is in two or more states.

Table 4—Areas by State
(Continued)

State	Unit name Headquarters name	Region	No. of units	Gross acreage	NFS acreage	Other acreage
Wyoming						
	Targhee NF *			333,704	331,249	2,455
	St. Anthony, ID	4				
	Teton NF			1,694,531	1,666,151	28,380
	Jackson, WY	4				
	Wasatch NF *			47,704	37,762	9,942
	Salt Lake City, UT	4				
	National forest total		10	9,120,431	8,682,526	437,905
	Thunder Basin NGL			583,116	572,211	10,905
	Laramie, WY	2				
	National grassland total		1	583,116	572,211	10,905
	State total		11	9,703,547	9,254,737	448,810
Puerto Rico						
	Caribbean NF			55,665	27,831	27,834
	Rio Piedras, PR	8				
	National forest total		1	55,665	27,831	27,834
	State total		1	55,665	27,831	27,834
Virgin Islands						
	Estate Thomas EF			147	147	0
	St. Croix, VI	8				
	Res. & exp. areas total		1	147	147	0
	State total		1	147	147	0

* Unit is in two or more states.

Table 5-Areas in Multiple States

<i>Unit name</i> <i>State</i>	<i>Gross</i> <i>acreage</i>	<i>NFS</i> <i>acreage</i>	<i>Other</i> <i>acreage</i>
<i>Apache NF</i>	1,876,891	1,808,457	68,434
Arizona	1,226,672	1,194,255	32,417
New Mexico	650,219	614,202	36,017
<i>Ashley NF</i>	1,405,089	1,384,132	20,957
Utah	1,300,388	1,287,909	12,479
Wyoming	104,701	96,223	8,478
<i>Bitterroot NF</i>	1,655,550	1,579,653	75,897
Idaho	464,037	463,985	52
Montana	1,191,513	1,115,668	75,845
<i>Black Hills NF</i>	1,527,974	1,246,660	281,314
South Dakota	1,326,839	1,071,258	255,581
Wyoming	201,135	175,402	25,733
<i>Cache NF</i>	1,216,784	675,062	541,722
Idaho	264,441	263,941	500
Utah	952,343	411,121	541,222
<i>Caribou NF</i>	1,085,961	987,353	98,608
Idaho	1,067,409	972,567	94,842
Utah	8,940	6,955	1,985
Wyoming	9,612	7,831	1,781
<i>Cherokee NF</i>	1,204,847	627,732	577,115
North Carolina	327	327	0
Tennessee	1,204,520	627,405	577,115
<i>Coronado NF</i>	1,859,800	1,788,045	71,755
Arizona	1,788,259	1,719,109	69,150
New Mexico	71,541	68,936	2,605
<i>Custer NF</i>	1,278,270	1,185,914	92,356
Montana	1,200,437	1,112,379	88,058
South Dakota	77,833	73,535	4,298
<i>Eldorado NF</i>	884,688	677,051	207,637
California	884,635	676,998	207,637
Nevada	53	53	0
<i>George Washington NF</i>	1,795,085	1,064,258	730,827
Virginia	1,635,566	959,392	676,174
West Virginia	159,519	104,866	54,653
<i>Inyo NF</i>	2,003,110	1,900,543	102,567
California	1,940,762	1,839,887	100,875
Nevada	62,348	60,656	1,692

Table 5-Areas in Multiple States
(Continued)

<i>Unit name State</i>	<i>Gross acreage</i>	<i>NFS acreage</i>	<i>Other acreage</i>
<i>Jefferson NF</i>	1,670,845	707,736	963,109
Kentucky	54,614	961	53,653
Virginia	1,586,343	688,278	898,065
West Virginia	29,888	18,497	11,391
<i>Kaniksu NF</i>	1,839,040	1,620,148	218,892
Idaho	1,051,175	905,837	145,338
Montana	489,752	447,120	42,632
Washington	298,113	267,191	30,922
<i>Klamath NF</i>	1,913,264	1,708,736	204,528
California	1,886,725	1,682,402	204,323
Oregon	26,539	26,334	205
<i>Kootenai NF</i>	2,144,857	1,823,283	321,574
Idaho	46,480	46,480	0
Montana	2,098,377	1,776,803	321,574
<i>Manti-La Sal NF</i>	1,338,066	1,265,530	72,536
Colorado	27,145	27,105	40
Utah	1,310,921	1,238,425	72,496
<i>Ouachita NF</i>	2,379,902	1,638,413	741,489
Arkansas	1,963,312	1,384,156	579,156
Oklahoma	416,590	254,257	162,333
<i>Rogue River NF</i>	685,986	629,241	56,745
California	61,031	53,796	7,235
Oregon	624,955	575,445	49,510
<i>Sawtooth NF</i>	1,894,780	1,803,602	91,178
Idaho	1,802,376	1,732,419	69,957
Utah	92,404	71,183	21,221
<i>Siskiyou NF</i>	1,163,986	1,094,247	69,739
California	39,574	33,260	6,314
Oregon	1,124,412	1,060,987	63,425
<i>Targhee NF</i>	1,688,777	1,643,794	44,983
Idaho	1,355,073	1,312,545	42,520
Wyoming	333,704	331,249	2,455
<i>Toiyabe NF</i>	3,365,253	3,206,471	158,782
California	696,373	645,767	50,606
Nevada	2,668,880	2,560,704	108,176

Table 5-Areas in Multiple States
(Continued)

<i>Unit name State</i>	<i>Gross acreage</i>	<i>NFS acreage</i>	<i>Other acreage</i>
<i>Umatilla NF</i>			
Oregon	1,512,788	1,406,178	106,610
Washington	1,193,439	1,094,981	98,458
	319,349	311,197	8,152
<i>Wallowa NF</i>			
Idaho	1,079,277	998,114	81,163
Oregon	5,554	3,208	2,346
	1,073,723	994,906	78,817
<i>Wasatch NF</i>			
Utah	1,072,443	885,852	186,591
Wyoming	1,024,739	848,090	176,649
	47,704	37,762	9,942
<i>White Mountain NF</i>			
Maine	851,966	739,325	112,641
New Hampshire	53,561	42,183	11,378
	798,405	697,142	101,263
<i>White Mountain PU</i>			
Maine	54,411	31,250	23,161
New Hampshire	27,755	6,983	20,772
	26,656	24,267	2,389
<i>Black Kettle NGL</i>			
Oklahoma	33,113	31,286	1,827
Texas	32,537	30,710	1,827
	576	576	0
<i>Rita Blanca NGL</i>			
Oklahoma	93,229	92,989	240
Texas	15,816	15,576	240
	77,413	77,413	0

Table 6—Areas by State, Congressional Districts, and Counties

State	Congressional District County	National Forest (unless otherwise noted)	NFS acreage	National Grasslands acreage
Alabama	1st Escambia	Conecuh NF	29,127	0
		1st District Total	29,127	0
	2nd Coffee Covington	Pea River LUP	0	40
		Conecuh NF	53,910	0
		2nd District Total	53,910	40
	3rd Calhoun Clay Cleburne Macon Talladega	Talladega NF	23,603	0
		Talladega NF	63,828	0
		Talladega NF	93,866	0
		Tuskegee NF	11,073	0
		Talladega NF	44,558	0
		3rd District Total	236,928	0
	4th Cherokee Franklin Winston	Talladega NF	1,550	0
		William B. Bankhead NF	1,227	0
		William B. Bankhead NF	88,777	0
		4th District Total	91,554	0
	5th Lawrence	William B. Bankhead NF	90,050	0
		5th District Total	90,050	0
	7th Bibb Chilton Dallas Hale Perry Tuscaloosa	Talladega NF	60,709	0
		Talladega NF	22,829	0
		Talladega NF	2,214	0
Talladega PU		0	0	
Talladega NF		28,399	0	
Talladega NF		32,590	0	
Talladega NF		10,445	0	
7th District Total		157,186	0	
State total		658,755	40	
Alaska AT LARGE	Anchorage	Chugach NF	269,765	0
	Haines	Tongass NF	918,072	0
	Juneau	Tongass NF	1,654,549	0
	Kenai Peninsula	Chugach NF	1,136,554	0
	Ketchikan Gateway	Tongass NF	746,577	0
	Kodiak Island	Chugach NF	23,236	0
	Matanuska-Susitna	Chugach NF	43,386	0
	Sitka	Tongass NF	1,814,908	0
	Yakutat	Tongass NF	1,226,997	0
	Unorganized	Chugach NF	3,996,285	0
		Tongass NF	10,363,066	0
		At Large District Total	22,193,395	0
	State total		22,193,395	0

* Unit is in two or more states.

Table 6—Areas by State, Congressional Districts, and Counties
(Continued)

State	Congressional District	County	National Forest (unless otherwise noted)	NFS acreage	National Grasslands acreage		
Arizona							
2nd		Pima	Coronado NF *	42,999	0		
		Santa Cruz	Coronado NF *	74,455	0		
2nd District Total				117,454	0		
3rd		Coconino	Coconino NF	1,415,200	0		
			Kaibab NF	1,526,993	0		
			Prescott NF	43,695	0		
			Sitgreaves NF	284,325	0		
		Mohave	Kaibab NF	5,468	0		
			Coconino NF	427,107	0		
		Yavapai	Kaibab NF	25,119	0		
			Prescott NF	1,194,459	0		
			Tonto NF	316,997	0		
		3rd District Total				5,239,363	0
		4th	Apache	Apache NF *	64,498	0	
Sitgreaves NF	45,313			0			
Gila	Coconino NF		3,352	0			
	Tonto NF		1,700,390	0			
Graham	Coronado NF *		7,450	0			
Maricopa	Tonto NF		657,695	0			
Navajo	Sitgreaves NF		487,377	0			
4th District Total				2,966,075	0		
5th			Apache	Apache NF *	379,041	0	
			Cochise	Coronado NF *	489,744	0	
		Graham	Coronado NF *	388,724	0		
		Greenelee	Apache NF *	750,716	0		
		Pima	Coronado NF *	347,428	0		
		Pinal	Coronado NF *	23,312	0		
		Santa Cruz	Tonto NF	199,814	0		
			Coronado NF *	344,997	0		
		5th District Total				2,923,776	0
		State total				11,246,668	0
Arkansas							
1st		Lee	St. Francis NF	11,653	0		
		Phillips	St. Francis NF	9,548	0		
		Stone	Ozark NF	61,331	0		
		Van Buren	Ozark NF	31,866	0		
		1st District Total				114,398	0
2nd		Conway	Ozark NF	6,764	0		
		Perry	Ouachita NF *	95,599	0		
		Saline	Ouachita NF *	53,703	0		

* Unit is in two or more states.

Table 6—Areas by State, Congressional Districts, and Counties
(Continued)

State	Congressional District	County	National Forest (unless otherwise noted)	NFS acreage	National Grasslands acreage	
Arkansas						
2nd	Yell		Ouachita NF *	188,295	0	
			Ozark NF	32,441	0	
			2nd District Total	376,802	0	
3rd	Baxter		Ozark NF	62,830	0	
	Benton		Ozark NF	8,197	0	
	Crawford		Ozark NF	86,369	0	
	Franklin		Ozark NF	103,722	0	
	Howard		Ouachita NF *	1,246	0	
	Johnson		Ozark NF	175,823	0	
	Logan		Ouachita NF *	18,584	0	
				Ozark NF	67,515	0
	Madison		Ozark NF	48,210	0	
	Marion		Ozark NF	3,360	0	
	Montgomery		Ouachita NF *	334,012	0	
	Newton		Ozark NF	197,269	0	
	Polk		Ouachita NF *	200,020	0	
	Pope		Ozark NF	184,804	0	
	Scott		Ouachita NF *	359,623	0	
	Searcy		Ozark NF	31,286	0	
	Sebastian		Ouachita NF *	14,888	0	
	Washington		Ozark NF	21,762	0	
				3rd District Total	1,919,520	0
4th	Ashley		Ouachita NF *	1,675	0	
	Garland		Ouachita NF *	113,412	0	
	Hot Spring		Ouachita NF *	320	0	
	Pike		Ouachita NF *	2,779	0	
				4th District Total	118,186	0
			State total	2,528,906	0	
California						
1st	Del Norte		Northern Redwood PU	1,597	0	
			Siskiyou NF *	33,260	0	
			Six Rivers NF	418,276	0	
	Glenn		Mendocino NF	182,642	0	
	Humboldt		Humboldt Nursery OTH	223	0	
			Northern Redwood PU	0	0	
			Six Rivers NF	334,613	0	
			Trinity NF	2,430	0	
	Mendocino		Mendocino NF	179,075	0	
			Mendocino OTH	8	0	
			1st District Total	1,152,124	0	

* Unit is in two or more states.

Table 6—Areas by State, Congressional Districts, and Counties
(Continued)

State	Congressional District	County	National Forest (unless otherwise noted)	NFS acreage	National Grasslands acreage	
California						
2nd	Butte		Lassen NF	51,178	0	
			Plant Intro. Sta. OTH	209	0	
			Plumas NF	82,299	0	
	Colusa		Mendocino NF	64,785	0	
		Lake	Mendocino NF	255,432	0	
			Mendocino OTH	4	0	
	Shasta		Lassen NF	248,007	0	
			Shasta NF	470,018	0	
			Shasta OTH	47	0	
			Trinity NF	30,626	0	
	Siskiyou		Butte Valley NGL	0	18,425	
			Klamath NF *	1,682,402	0	
			Klamath OTH	716	0	
			Modoc NF	128,032	0	
			Shasta NF	463,508	0	
			Shasta OTH	37	0	
		Tehama		Six Rivers NF	6,521	0
				Lassen NF	189,415	0
				Lassen OTH	80	0
				Mendocino NF	127,592	0
	Trinity		Trinity NF	76,947	0	
			Mendocino NF	76,522	0	
			Shasta NF	221,983	0	
			Six Rivers NF	229,541	0	
			Trinity NF	933,674	0	
	Yuba		Trinity OTH	33	0	
			Plumas NF	24,086	0	
			Plumas OTH	477	0	
			Tahoe NF	20,334	0	
			Tahoe OTH	60	0	
			2nd District Total	5,384,565	18,425	
	12th	Santa Clara		Felton Forest Sta. OTH	43	0
				12th District Total	43	0
14th	Alpine		Eldorado NF *	53,675	0	
			Stanislaus NF	119,805	0	
			Toiyabe NF *	231,161	0	
	Amador		Eldorado NF *	77,955	0	
		El Dorado	Eldorado NF *	496,086	0	
	Eldorado OTH		1,683	0		
	Eldorado PU		180	0		
	Inst./Forest Genetics EA		194	0		
	Tahoe NF		4	0		

* Unit is in two or more states.

Table 6—Areas by State, Congressional Districts, and Counties
(Continued)

<i>State</i>	<i>Congressional District</i>	<i>National Forest</i> (unless otherwise noted)	<i>NFS</i> <i>acreage</i>	<i>National</i> <i>Grasslands</i> <i>acreage</i>	
	<i>County</i>				
California					
14th	El Dorado	Toiyabe NF *	31	0	
		Lassen	Lassen NF	423,136	0
			Lassen OTH	172	0
			Modoc NF	156,375	0
			Plumas NF	29,303	0
			Toiyabe NF *	1,323	0
		Modoc	Modoc NF	1,379,129	0
			Modoc OTH	95	0
			Shasta NF	4,495	0
		Nevada	Tahoe NF	169,686	0
			Tahoe OTH	48	0
			Toiyabe NF *	2,574	0
		Placer	Eldorado NF *	49,282	0
			Tahoe NF	275,623	0
			Tahoe OTH	10	0
			Toiyabe NF *	0	0
		Plumas	Lassen NF	147,860	0
			Lassen OTG	15	0
			Plumas NF	995,560	0
			Plumas OTH	44	0
			Tahoe NF	11,403	0
		Sierra	Plumas NF	39,845	0
			Tahoe NF	353,044	0
			Tahoe OTH	5	0
			Toiyabe NF *	28,386	0
		Siskiyou	Rogue River NF	53,796	0
			14th District Total	5,101,983	0
15th	Madera	Inyo NF *	52,241	0	
		San Joaquin EA	4,580	0	
		Sierra NF	362,049	0	
	Mariposa	Sierra NF	91,018	0	
		Sierra OTH	134	0	
		Stanislaus NF	85,286	0	
		Stanislaus OTH	272	0	
		15th District Total	595,580	0	
	16th	Monterey	Los Padres NF	305,072	0
Los Padres OTH			326	0	
San Luis Obispo		Los Padres NF	7,335	0	
		16th District Total	312,733	0	
17th	Fresno	Sequoia NF	130,757	0	
		Sierra NF	40,161	0	

* Unit is in two or more states.

Table 6—Areas by State, Congressional Districts, and Counties
(Continued)

State	Congressional District	County	National Forest (unless otherwise noted)	NFS acreage	National Grassland acreage
California					
California	17th	Kern	Sequoia NF	71,733	0
		Tulare	Inyo NF *	190,798	0
	18th	Calaveras	Sequoia NF	698,977	0
			Sequoia OTH	17	0
		Fresno	17th District Total	1,132,443	0
			Stanislaus NF	80,297	0
		Mono	Inyo NF *	55	0
			Sierra NF	815,625	0
	Tuolumne	Inyo NF *	816,472	0	
		Toiyabe NF *	382,292	0	
		Calaveras Bigtree NF	380	0	
		18th District Total	2,707,452	0	
	19th	Santa Barbara	Stanislaus NF	612,324	0
			Stanislaus OTH	7	0
Ventura		19th District Total	1,156,934	0	
		Los Padres NF	629,118	0	
		Los Padres OTH	4	0	
		Angeles NF	1,474	0	
20th	Kern	Los Padres NF	526,330	0	
		Los Padres OTH	8	0	
20th	Los Angeles	20th District Total	504,542	0	
		San Luis Obispo	Los Padres NF	181,609	0
	21st	Los Angeles	Los Padres OTH	16	0
			Angeles NF	17,835	0
		Ventura	Angeles NF	15,700	0
			Angeles OTH	161	0
22nd	Los Angeles	21st District Total	46,684	0	
		Los Padres NF	30,822	0	
		Los Padres OTH	1	0	
22nd	Los Angeles	22nd District Total	292,157	0	
		Angeles NF	283,108	0	
		Angeles OTH	273	0	
		Los Padres NF	8,776	0	
25th	Los Angeles	25th District Total	442	0	
		Angeles NF	442	0	

* Unit is in two or more states.

Table 6—Areas by State, Congressional Districts, and Counties
(Continued)

<i>State</i>	<i>Congressional District</i>	<i>County</i>	<i>National Forest</i> (unless otherwise noted)	<i>NFS</i> <i>acreage</i>	<i>National</i> <i>Grasslands</i> <i>acreage</i>
California					
33rd	Los Angeles		Angeles NF	325,875	0
			Angeles OTH	34	0
			33rd District Total	325,909	0
35th	Inyo		Inyo NF *	780,321	0
			Inyo OTH	9	0
	San Bernardino		Angeles NF	10,289	0
			San Bernardino NF	456,586	0
			35th District Total	1,247,205	0
36th	San Bernardino		San Bernardino NF	643	0
			36th District Total	643	0
37th	Riverside		Cleveland NF	78,133	0
			Cleveland OTH	3	0
			Fire Res. Lab. EA	9	0
			San Bernardino NF	212,871	0
			San Bernardino OTH	707	0
			37th District Total	291,723	0
40th	Orange		Cleveland NF	21,720	0
			Cleveland OTH	4	0
			40th District Total	21,724	0
43rd	Orange		Cleveland NF	32,623	0
			Cleveland OTH	2	0
			43rd District Total	32,625	0
45th	San Diego		Cleveland NF	289,498	0
			Cleveland OTH	7	0
			Guatay Mtn PU	522	0
			45th District Total	290,027	0
	State total			20,597,538	18,425
Colorado					
2nd	Boulder		Roosevelt NF	137,287	0
	Clear Creek		Arapaho NF	152,028	0
			Pike NF	14,009	0
	Gilpin		Arapaho NF	12,999	0
			Roosevelt NF	26,016	0
			2nd District Total	342,339	0

* Unit is in two or more states.

Table 6—Areas by State, Congressional Districts, and Counties
(Continued)

State	Congressional District	County	National Forest (unless otherwise noted)	NFS acreage	National Grasslands acreage
Colorado	3rd	Alamosa	Rio Grande NF	25,669	0
		Archuleta	Rio Grande NF	22,792	0
		Conejos	San Juan NF	406,424	0
			Rio Grande NF	295,056	0
		Costilla	San Juan NF	4,242	0
			San Isabel NF	565	0
		Custer	Rio Grande NF	34	0
			San Isabel NF	161,914	0
		Delta	Grand Mesa NF	91,529	0
			Gunnison NF	100,141	0
			Uncompahgre NF	3	0
		Dolores	San Juan NF	334,406	0
		Eagle	White River NF	595,999	0
		Fremont	San Isabel NF	76,126	0
		Garfield	Grand Mesa NF	2,043	0
			Routt NF	35,267	0
		Grand	White River NF	478,555	0
			Arapaho NF	527,863	0
			Routt NF	40,422	0
		Gunnison	Gunnison NF	1,132,367	0
			Uncompahgre NF	74,660	0
			White River NF	60,300	0
		Hinsdale	Gunnison NF	108,516	0
			Rio Grande NF	201,975	0
			San Juan NF	179,676	0
		Huerfano	Uncompahgre NF	68,179	0
			San Isabel NF	140,239	0
		Jackson	Arapaho NF	4,658	0
			Routt NF	328,430	0
		La Plata	San Juan NF	402,555	0
			Grand Mesa NF	252,647	0
			Manti-La Sal NF *	4,542	0
			Uncompahgre NF	207,256	0
		Mineral	White River NF	81,289	0
			Rio Grande NF	385,735	0
			San Juan NF	139,005	0
		Moffat	Routt NF	38,084	0
			White River NF	3,679	0
		Montezuma	San Juan NF	256,803	0
		Montrose	Gunnison NF	11,610	0
			Manti-La Sal NF *	22,563	0
			Uncompahgre NF	292,997	0
		Ouray	Uncompahgre NF	127,138	0
		Pitkin	White River NF	488,401	0

* Unit is in two or more states.

Table 6—Areas by State, Congressional Districts, and Counties
(Continued)

<i>State</i>	<i>Congressional District</i>	<i>County</i>	<i>National Forest</i> (unless otherwise noted)	<i>NFS</i> <i>acreage</i>	<i>National</i> <i>Grasslands</i> <i>acreage</i>
Colorado					
3rd	Pueblo		San Isabel NF	32,761	0
	Rio Blanco		Routt NF	111,178	0
			White River NF	247,316	0
	Rio Grande		Rio Grande NF	273,996	0
			San Juan NF	5,237	0
	Routt		Arapaho NF	5,414	0
			Routt NF	572,359	0
			White River NF	6,128	0
	Saguache		Gunnison NF	312,487	0
			Rio Grande NF	626,260	0
			San Isabel NF	24,779	0
	San Juan		Rio Grande NF	23,679	0
			San Juan NF	147,529	0
			Uncompahgre NF	2,007	0
	San Miguel		Uncompahgre NF	171,873	0
	Summit		Arapaho NF	309,266	0
			San Isabel NF	57	0
			3rd District Total	11,084,680	0
4th	Baca		Comanche NGL	0	205,040
	Larimer		Roosevelt NF	626,049	0
	Las Animas		Comanche NGL	0	61,015
			San Isabel NF	21,859	0
	Otero		Comanche NGL	0	169,264
	Weld		Pawnee NGL	0	193,060
			4th District Total	647,908	628,379
5th	Chaffee		San Isabel NF	455,804	0
	Douglas		Pike NF	141,842	0
	El Paso *		Pike NF	100,597	0
	Fremont		San Isabel NF	23,729	0
	Jefferson		Arapaho NF	2,057	0
			Pike NF	102,385	0
			Roosevelt NF	160	0
	Lake		San Isabel NF	161,656	0
	Park		Arapaho NF	6,176	0
			Pike NF	626,220	0
			San Isabel NF	17,642	0
	Teller		Pike NF	125,038	0
			5th District Total	1,763,306	0
	State total			13,838,233	628,379

* Unit is in two or more states.

Table 6—Areas by State, Congressional Districts, and Counties
(Continued)

<i>State</i>	<i>Congressional District</i>	<i>County</i>	<i>National Forest</i> (unless otherwise noted)	<i>NFS</i> <i>acreage</i>	<i>National</i> <i>Grassland</i> <i>acreage</i>
Connecticut					
3rd	New Haven		Forest I&D CN Lab. EA	10	0
			3rd District Total	10	0
5th	New Haven		Forest I&D CN Lab. EA	14	0
			5th District Total	14	0
			State total	24	0
Florida					
1st	Okaloosa		Choctawhatchee NF	570	0
	Santa Rosa		Choctawhatchee NF	108	0
	Walton		Choctawhatchee NF	521	0
			1st District Total	1,199	0
2nd	Baker		Osceola NF	102,013	0
	Columbia		Osceola NF	84,942	0
	Franklin		Apalachicola NF	21,816	0
	Leon		Apalachicola NF	104,470	0
	Liberty		Apalachicola NF	265,877	0
	Wakulla		Apalachicola NF	171,823	0
			2nd District Total	750,941	0
4th	Putman		Ocala NF	23,612	0
			4th District Total	23,612	0
5th	Lake		Ocala NF	84,081	0
			5th District Total	84,081	0
6th	Marion		Ocala NF	275,473	0
			6th District Total	275,473	0
			State total	1,135,306	0
Georgia					
7th	Chattooga		Chattahoochee NF	19,390	0
	Floyd		Chattahoochee NF	6,621	0
	Gordon		Chattahoochee NF	8,076	0
	Walker		Chattahoochee NF	18,774	0
			7th District Total	52,861	0
8th	Greene		Oconee NF	27,000	0
	Jasper		Oconee NF	27,902	0
	Jones		Oconee NF	16,293	0
	Putnam		Oconee NF	35,517	0
			8th District Total	106,712	0

* Unit is in two or more states.

Table 6—Areas by State, Congressional Districts, and Counties
(Continued)

<i>State</i>	<i>Congressional District</i>	<i>National Forest</i>	<i>NFS</i>	<i>National</i>
	<i>County</i>	(unless otherwise noted)	<i>acreage</i>	<i>Grasslands</i>
				<i>acreage</i>
Georgia				
9th	Banks	Chattahoochee NF	650	0
	Catoosa	Chattahoochee NF	6	0
	Dawson	Chattahoochee NF	6,760	0
	Fannin	Chattahoochee NF	106,236	0
		Chattahoochee PU	0	0
	Gilmer	Chattahoochee NF	54,853	0
	Habersham	Chattahoochee NF	39,864	0
	Lumpkin	Chattahoochee NF	56,839	0
	Murray	Chattahoochee NF	50,927	0
	Rabun	Chattahoochee NF	148,652	0
	Stephens	Chattahoochee NF	23,304	0
	Towns	Chattahoochee NF	57,503	0
		Chattahoochee PU	0	0
	Union	Chattahoochee NF	97,647	0
		Chattahoochee PU	196	0
	White	Chattahoochee NF	41,251	0
	Whitfield	Chattahoochee NF	11,719	0
		9th District Total	696,407	0
10th	Clarke	Forestry Sci. GA Lab. EA	4	0
	Morgan	Oconee NF	429	0
	Oconee	Oconee NF	157	0
	Oglethorpe	Oconee NF	3,762	0
		10th District Total	4,352	0
	State total		860,332	0
Hawaii				
1st	Honolulu	Fire Res. Lab. EA	1	0
		1st District Total	1	0
	State total		1	0
Idaho				
1st	Ada	Boise NF	4,220	0
	Adams	Payette NF	511,042	0
	Benewah	St. Joe NF	38,738	0
	Boise	Boise NF	872,055	0
	Bonner	Coeur D'Alene NF	14,027	0
		Kaniksu NF *	425,691	0
		Kootenai NF *	35,909	0
	Boundary	Kaniksu NF *	476,544	0
		Kootenai NF *	10,571	0
	Clearwater	Clearwater NF	751,188	0
		St. Joe NF	38,091	0
	Gem	Boise NF	60,968	0

* Unit is in two or more states.

Table 6—Areas by State, Congressional Districts, and Counties
(Continued)

State	Congressional District	County	National Forest (unless otherwise noted)	NFS acreage	National Grasslands acreage	
Idaho	1st	Idaho	Bitterroot NF *	463,985	0	
			Clearwater NF	869,205	0	
			Nezperce NF	2,223,993	0	
			Payette NF	804,328	0	
			Salmon NF	66,074	0	
			Wallowa NF *	1,664	0	
			Kootenai	Coeur D'Alene NF	241,545	0
				Kaniksu NF *	3,602	0
			Latah	St. Joe NF	114,450	0
			Lewis	Clearwater NF	10	0
			Nez Perce	Clearwater NF	156	0
				Wallowa NF *	1,544	0
			Shoshone	Clearwater NF	48,014	0
				Coeur D'Alene NF	468,717	0
		St. Joe NF		675,075	0	
		Valley	Boise NF	1,073,921	0	
			Payette NF	884,187	0	
			Salmon NF	71,616	0	
		Washington	Boise NF	78	0	
			Payette NF	123,638	0	
			1st District Total	11,374,846	0	
		2nd	Bannock	Caribou NF *	119,377	0
				Bear Lake	Cache NF *	136,067
			Blaine	Caribou NF *	93,911	0
				Challis NF	2,449	0
			Bonneville	Sawtooth NF *	488,667	0
				Caribou NF *	307,349	0
			Butte	Targhee NF *	175,568	0
				Challis NF	222,742	0
Camas	Targhee NF *		48,320	0		
	Sawtooth NF *		323,546	0		
Caribou	Cache NF *		22,511	0		
	Caribou NF *		352,978	0		
Cassia	Sawtooth NF *		387,475	0		
Clark	Challis NF		2,912	0		
	Targhee NF *		356,504	0		
Custer	Challis NF		1,874,271	0		
	Sawtooth NF *		249,501	0		
Elmore	Boise NF		637,394	0		
	Sawtooth NF *		145,753	0		
Franklin	Cache NF *		105,363	0		
	Caribou NF *	16,298	0			
Fremont	Targhee NF*	526,189	0			

* Unit is in two or more states.

Table 6--Areas by State, Congressional Districts, and Counties
(Continued)

<i>State</i>	<i>Congressional District</i>	<i>National Forest</i>	<i>NFS</i>	<i>National</i>
	<i>County</i>	<i>(unless otherwise noted)</i>	<i>acreage</i>	<i>Grasslands</i>
				<i>acreage</i>
Idaho				
2nd	Jefferson	Targhee NF *	1	0
	Lemhi	Challis NF	362,305	0
		Salmon NF	1,634,424	0
		Targhee NF *	76,490	0
	Madison	Targhee NF *	41,460	0
	Oneida	Caribou NF *	76,520	0
		Curlew NGL	0	47,589
		Sawtooth NF *	15,069	0
	Power	Caribou NF *	6,134	0
		Curlew NGL	0	160
		Sawtooth NF *	29,753	0
	Teton	Targhee NF *	88,013	0
	Twin Falls	Sawtooth NF *	92,655	0
		2nd District Total	9,017,969	47,749
	State total		20,392,815	47,749
Illinois				
22nd	Alexander	Shawnee NF	25,627	0
		Shawnee PU	7	0
	Gallatin	Shawnee NF	11,206	0
		Shawnee PU	40	0
	Hardin	Shawnee NF	26,035	0
		Shawnee PU	47	0
	Jackson	Shawnee NF	45,402	0
		Shawnee PU	156	0
	Johnson	Shawnee NF	10,981	0
		Shawnee PU	7,646	0
	Massac	Shawnee NF	2,703	0
	Pope	Shawnee NF	89,404	0
	Saline	Shawnee NF	13,686	0
		Shawnee PU	88	0
	Union	Shawnee NF	35,089	0
		Shawnee OTH	10	0
	Williamson	Shawnee PU	325	0
		22nd District Total	268,452	0
	State total		268,452	0
Indiana				
8th	Crawford	Hoosier NF	1,679	0
	Dubois	Hoosier NF	303	0
	Lawrence	Hoosier NF	15,078	0
	Martin	Hoosier NF	8,847	0
	Monroe	Hoosier NF	18,840	0
		Hoosier PU	2	0

* Unit is in two or more states.

Table 6—Areas by State, Congressional Districts, and Counties
(Continued)

State	Congressional District	County	National Forest (unless otherwise noted)	NFS acreage	National Grasslands acreage
Indiana					
	Orange		Hoosier NF	28,569	0
			Hoosier PU	177	0
			8th District Total	73,495	0
	9th	Brown	Hoosier NF	17,154	0
		Crawford	Hoosier NF	20,035	0
			Hoosier PU	13	0
		Jackson	Hoosier NF	22,169	0
		Perry	Hoosier NF	56,492	0
			Hoosier PU	20	0
			9th District Total	115,883	0
		State total		189,378	0
Kansas					
	1st	Morton	Cimarron NGL	0	107,255
		Stevens	Cimarron NGL	0	920
			1st District Total	0	108,175
		State total		0	108,175
Kentucky					
	5th	Bell	Redbird PU	0	0
		Clay	Redbird PU	75,441	0
		Estill	Daniel Boone NF	4,458	0
		Harlan	Redbird PU	803	0
		Jackson	Daniel Boone NF	57,094	0
		Knox	Redbird OTH	74	0
		Laurel	Daniel Boone NF	60,059	0
		Lee	Daniel Boone NF	8,115	0
		Leslie	Redbird PU	52,549	0
		Mc Creary	Daniel Boone NF	139,100	0
		Owsley	Daniel Boone NF	3,848	0
			Redbird PU	12,305	0
		Pulaski	Daniel Boone NF	32,178	0
		Rockcastle	Daniel Boone NF	12,404	0
		Wayne	Daniel Boone NF	642	0
		Whitley	Daniel Boone NF	42,613	0
			5th District Total	501,683	0
	6th	Madison	Daniel Boone NF	0	0
			6th District Total	0	0
	7th	Bath	Daniel Boone NF	18,468	0
		Letcher	Jefferson NF *	845	0
		Menifee	Daniel Boone NF	45,020	0
		Morgan	Daniel Boone NF	12,948	0

* Unit is in two or more states.

Table 6—Areas by State, Congressional Districts, and Counties
(Continued)

State	Congressional District County	National Forest (unless otherwise noted)	NFS acreage	National Grasslands acreage
Kentucky				
7th	Perry	Redbird PU	2,191	0
	Pike	Jefferson NF *	116	0
	Powell	Daniel Boone NF	14,135	0
	Rowan	Daniel Boone NF	62,020	0
	Wolfe	Daniel Boone NF	15,896	0
		7th District Total	171,639	0
	State total		673,322	0
Louisiana				
4th	Claiborne	Kisatchie NF	19,909	0
	Vernon	Kisatchie NF	85,125	0
	Webster	Kisatchie NF	12,247	0
		4th District Total	117,281	0
5th	Grant	Kisatchie NF	143,345	0
	Natchitoches	Kisatchie NF	128,408	0
	Winn	Kisatchie NF	110,663	0
		5th District Total	382,416	0
8th	Rapides	Kisatchie NF	101,701	0
		8th District Total	101,701	0
	State total		601,398	0
Maine				
1st	York	Massabesic Esp. Forest	3,694	0
		1st District Total	3,694	0
2nd	Oxford	White Mountain NF *	42,183	0
		White Mountain PU *	6,983	0
		2nd District Total	49,166	0
	State total		52,860	0
Michigan				
3rd	Barry	Manistee NF	11	0
		3rd District Total	11	0
5th	Kent	Manistee NF	0	0
		5th District Total	0	0
7th	Genesee	Manistee NF	8	0
		7th District Total	8	0
9th	Lake	Manistee NF	112,100	0
	Manistee	Manistee NF	86,538	0
		Manistee PU	0	0

* Unit is in two or more states.

Table 6—Areas by State, Congressional Districts, and Counties
(Continued)

State	Congressional District	County	National Forest (unless otherwise noted)	NFS acreage	National Grasslands acreage		
Michigan							
9th	Mason		Manistee NF	59,682	0		
		Montcalm	Manistee NF	1,760	0		
	Muskegon		Manistee NF	12,446	0		
			N. Muskegon Sand Dune LUP	0	397		
			S. Muskegon Sand Dune LUP	0	560		
	Newaygo		Manistee NF	108,772	0		
	Oceana		Manistee NF	52,646	0		
			9th District Total	433,944	957		
	10th	Crawford		Au Sable LUP	0	2	
				Huron NF	37,833	0	
		Grand Traverse		Manistee NF	2	0	
			Mecosta	Manistee NF	2,494	0	
		Ogemaw		Huron NF	20,143	0	
		Oscoda		Huron NF	142,178	0	
				Huron PU	40	0	
		Wexford		Manistee NF	95,131	0	
				10th District Total	297,821	2	
		11th	Alcona		Alpena S.F. PU	120	0
					Huron NF	112,590	0
			Huron PU	1,240	0		
Alger			Hiawatha NF	127,540	0		
Baraga			Ottawa NF	44,913	0		
Charlevoix			Manistee NF	0	0		
Cheboygan			Hiawatha NF	32	0		
Chippewa			Hiawatha NF	244,156	0		
Delta			Hiawatha NF	241,640	0		
Gogebic			Ottawa NF	310,937	0		
Houghton			Ottawa NF	156,605	0		
Iosco			Huron NF	111,749	0		
			Huron PU	2,200	0		
Iron			Ottawa NF	177,275	0		
Mackinac			Hiawatha NF	151,646	0		
Marquette			Hiawatha NF	5,866	0		
			No. Hardwood. Lab. EA	7	0		
Ontonagon			Ottawa NF	12,174	0		
			Military Hill PU	1,494	0		
			North Ewen PU	926	0		
		Ottawa NF	279,006	0			
		Paynesville PU	1,594	0			
		South Ewen PU	1,594	0			

* Unit is in two or more states.

Table 6--Areas by State, Congressional Districts, and Counties
(Continued)

State	Congressional District	County	National Forest (unless otherwise noted)	NFS acreage	National Grasslands acreage
Michigan					
	11th	Oscoda	Huron NF	8,623	0
		Otsego	Manistee NF	4	0
		Schoolcraft	Hiawatha NF	122,468	0
			11th District Total	2,116,399	0
		State total		2,848,183	959
Minnesota					
	7th	Beltrami	Chippewa NF	31,129	0
		Cass	Chippewa NF	289,740	0
			7th District Total	320,869	0
	8th	Beltrami	Chippewa NF	33,017	0
		Cook	Pigeon River PU	12,197	0
			Superior NF	632,605	0
		Itasca	Chippewa NF	310,339	0
		Koochiching	Kabetogama PU	0	0
			Superior NF	247	0
		Lake	Superior NF	755,014	0
		St. Louis	Kabetogama PU	72,414	0
			Superior NF	677,922	0
			8th District Total	2,493,755	0
		State total		2,814,624	0
Mississippi					
	1st	Benton	Holly Springs NF	54,949	0
		Chickasaw	Tombigbee NF	26,091	0
		Lafayette	Forest Hydro. Lab. EA	15	0
			Holly Springs NF	38,840	0
		Marshall	Holly Springs NF	21,297	0
		Pontotoc	Holly Springs NF	0	0
			Tombigbee NF	530	0
		Tippah	Holly Springs NF	9,308	0
		Union	Holly Springs NF	7,895	0
		Yalobusha	Holly Springs NF	20,776	0
			1st District Total	180,701	0
	2nd	Choctaw	Tombigbee NF	11,665	0
		Issaquena	Delta NF	0	0
		Sharkey	Delta NF	59,534	0
		Warren	Delta NF	0	0
		Washington	S. Hardwoods Lab EA	3	0
			2nd District Total	71,202	0
	3rd	Jasper	Bienville NF	17,156	0
		Jones	Desoto NF	32,951	0

* Unit is in two or more states.

Table 6—Areas by State, Congressional Districts, and Counties
(Continued)

<i>State</i>	<i>Congressional District</i>	<i>County</i>	<i>National Forest</i> (unless otherwise noted)	<i>NFS</i> <i>acreage</i>	<i>National</i> <i>Grasslands</i> <i>acreage</i>							
Mississippi												
3rd	Newton	Oktibbeha	Bienville NF	3,341	0							
			Forestry Sci. Lab. EA	7	0							
			Tombigbee NF	117	0							
	Scott	Smith	Winston	Bienville NF	85,084	0						
				Bienville NF	72,757	0						
	Winston			Tombigbee NF	28,173	0						
				3rd District Total	239,586	0						
	4th	Adams	Amite	Copiah	Franklin	Jefferson	Homochitto NF	14,203	0			
							Homochitto NF	35,642	0			
							Homochitto NF	7,305	0			
							Homochitto NF	94,270	0			
							Homochitto NF	7,819	0			
							4th	Lincoln	Wilkinson	Homochitto NF	7,936	0
										Homochitto NF	22,724	0
				4th District Total	189,899	0						
5th	Forrest		Desoto NF	50,031	0							
			Desoto PU	240	0							
			Desoto NF	8,781	0							
			Desoto NF	33,191	0							
			Desoto NF	62,516	0							
						Forestry Sci. Lab. EA	10	0				
			Desoto NF	18,795	0							
			Desoto NF	3,805	0							
			Desoto NF	161,929	0							
			Desoto NF	41,909	0							
			Desoto NF	90,146	0							
						5th District Total	471,353	0				
						State total	1,152,741	0				
			Missouri									
			4th	Laclede	Pulaski	Texas	Mark Twain NF	28,769	0			
Mark Twain NF	47,801	0										
Mark Twain NF	48,807	0										
4th District Total	125,377	0										
7th	Barry	Christian	Douglas	Ozark	Stone	Taney	Wright	Mark Twain NF	54,308	0		
								Mark Twain NF	51,540	0		
								Mark Twain NF	40,946	0		
								Mark Twain NF	38,827	0		
								Mark Twain NF	15,960	0		
								Mark Twain NF	63,941	0		
								Mark Twain NF	7,159	0		
											7th District Total	272,681

* Unit is in two or more states.

Table 6—Areas by State, Congressional Districts, and Counties
(Continued)

<i>State</i>	<i>Congressional District</i>	<i>National Forest</i> (unless otherwise noted)	<i>NFS</i> <i>acreage</i>	<i>National</i> <i>Grasslands</i> <i>acreage</i>
Missouri				
8th	Bollinger	Mark Twain NF	1,566	0
	Butler	Mark Twain NF	48,151	0
	Carter	Mark Twain NF	90,994	0
	Crawford	Mark Twain NF	49,565	0
	Dent	Mark Twain NF	70,561	0
	Howell	Mark Twain NF	48,966	0
	Iron	Mark Twain NF	94,797	0
	Madison	Mark Twain NF	50,098	0
	Oregon	Mark Twain NF	97,585	0
		Mark Twain PU	765	0
	Perry	Mark Twain NF	0	0
	Phelps	Mark Twain NF	64,314	0
	Reynolds	Mark Twain NF	89,069	0
	Ripley	Mark Twain NF	95,231	0
	St. Francois	Mark Twain NF	813	0
	Ste. Genevieve	Mark Twain NF	10,254	0
	Shannon	Mark Twain NF	83,385	0
	Washington	Mark Twain NF	81,751	0
	Wayne	Mark Twain NF	87,190	0
		8th District Total	1,065,055	0
9th	Boone	Cedar Creek LUP	0	2,785
		Cedar Creek PU	537	0
	Callaway	Cedar Creek LUP	0	10,319
		Cedar Creek PU	1,629	0
		9th District Total	2,166	13,104
	State total		1,465,279	13,104
Montana				
1st	Beaverhead	Beaverhead NF	1,370,444	0
	Broadwater	Helena NF	186,481	0
	Deer Lodge	Beaverhead NF	104,963	0
		Deerlodge NF	72,442	0
	Flathead	Flathead NF	1,717,996	0
		Kootenai NF *	51,829	0
		Lolo NF	18,324	0
	Gallatin	Beaverhead NF	35	0
		Gallatin NF	607,393	0
		Helena NF	0	0
	Glacier	Lewis & Clark NF	28,688	0
	Granite	Deerlodge NF	444,386	0
		Lolo NF	218,080	0
	Jefferson	Deerlodge NF	362,910	0
		Helena NF	100,597	0

* Unit is in two or more states.

Table 6—Areas by State, Congressional Districts, and Counties
(Continued)

<i>State</i>	<i>Congressional District</i>	<i>County</i>	<i>National Forest</i> (unless otherwise noted)	<i>NFS</i> <i>acreage</i>	<i>National</i> <i>Grasslands</i> <i>acreage</i>
Montana	1st	Lake	Flathead NF	156,602	0
			Lolo NF	0	0
	Lewis & Clark	Flathead NF	40,818	0	
		Helena NF	465,600	0	
		Lewis & Clark NF	406,135	0	
		Lolo NF	74,332	0	
	Lincoln	Flathead NF	15,805	0	
		Kaniksu NF *	22,177	0	
		Kootenai NF *	1,723,633	0	
	Madison	Beaverhead NF	614,625	0	
		Deerlodge NF	77,822	0	
		Gallatin NF	112,191	0	
		Lolo NF	646,136	0	
	Mineral	Missoula	Aerial Fire Depot OTH	73	0
			Auto Repair OTH	13	0
	Park	Powell	Bitterroot NF *	7,840	0
			Flathead NF	169,670	0
			Lolo NF	514,998	0
			Missoula Equip. Ctr. OTH	71	0
			Custer NF *	34,415	0
			Gallatin NF	771,883	0
			Lewis & Clark NF	876	0
			Deerlodge NF	85,231	0
			Flathead NF	253,390	0
			Helena NF	155,766	0
	Ravalli	Sanders	Lolo NF	146,581	0
			Bitterroot NF *	1,107,828	0
	Silver Bow	Silver Bow	Lolo NF	8,131	0
			Kaniksu NF *	424,943	0
			Kootenai NF *	1,341	0
	2nd	Carbon	Lolo NF	485,545	0
			Beaverhead NF	38,686	0
			Deerlodge NF	151,333	0
1st District Total			13,999,058	0	
Custer NF *			285,130	0	
Carter	Cascade	Gallatin NF	39,688	0	
		Custer NF *	89,384	0	
Chouteau	Fergus	Helena NF	0	0	
		Lewis & Clark NF	178,652	0	
		Lewis & Clark NF	30,713	0	
			Lewis & Clark NF	94,971	0

* Unit is in two or more states.

Table 6—Areas by State, Congressional Districts, and Counties
(Continued)

State	Congressional District County	National Forest (unless otherwise noted)	NFS acreage	National Grasslands acreage
Montana				
2nd	Golden Valley	Lewis & Clark NF	23,693	0
	Judith Basin	Lewis & Clark NF	297,427	0
	Meagher	Gallatin NF	11,967	0
		Helena NF	68,212	0
		Lewis & Clark NF	375,019	0
	Pondera	Lewis & Clark NF	106,630	0
	Powder River	Custer NF *	339,689	0
	Rosebud	Custer NF *	95,822	0
	Stillwater	Custer NF *	186,320	0
	Sweet Grass	Custer NF *	81,619	0
		Gallatin NF	201,650	0
		Lewis & Clark NF	2,497	0
	Teton	Lewis & Clark NF	234,988	0
	Wheatland	Lewis & Clark NF	62,997	0
		2nd District Total	2,807,068	0
		State total	16,806,126	0
	Nebraska			
3rd	Adams	Hastings Shelterb. Res. Site	144	0
	Blaine	Nebraska NF	10,547	0
	Cherry	Samuel R. McKelvie NF	115,800	0
	Dawes	Nebraska NF	41,280	0
		Oglala NGL	0	19,536
	Sioux	Nebraska NF	9,802	0
		Oglala NGL	0	74,899
	Thomas	Nebraska NF	79,918	0
		3rd District Total	257,491	94,435
		State total	257,491	94,435
Nevada				
2nd	Clark	Toiyabe NF *	59,218	0
		Toiyabe Special Area	241,704	0
	Douglas	Eldorado NF *	53	0
		Toiyabe NF *	62,999	0
		Toiyabe Special Area	20,765	0
	Elko	Humboldt NF	1,068,149	0
	Esmeralda	Inyo NF *	43,737	0
		Inyo Special Area	17,783	0
	Eureka	Toiyabe NF *	144,139	0
	Humboldt	Humboldt NF	271,333	0
	Lander	Toiyabe NF *	296,187	0
	Lincoln	Humboldt NF	30,672	0
	Lyon	Toiyabe NF *	179,007	0
		Toiyabe Special Area	94,193	0

* Unit is in two or more states.

Table 6—Areas by State, Congressional Districts, and Counties
(Continued)

<i>State</i>	<i>Congressional District</i>	<i>County</i>	<i>National Forest</i> (unless otherwise noted)	<i>NFS</i> <i>acreage</i>	<i>National</i> <i>Grasslands</i> <i>acreage</i>
Nevada					
2nd	Mineral		Inyo NF *	16,919	0
			Inyo Special Area	27,562	0
	Nye		Toiyabe NF *	242,141	0
			Toiyabe Special Area	94,918	0
			Humboldt NF	248,321	0
			Toiyabe NF *	1,501,601	0
	Washoe		Toiyabe Special Area	193,061	0
			Toiyabe NF *	66,742	0
	White Pine		Toiyabe Special Area	9,649	0
			Humboldt NF	859,429	0
	Carson City		Toiyabe NF *	8,670	0
			Toiyabe Special Area	2,231	0
			2nd District Total	5,801,183	0
			State total	5,801,183	0
New Hampshire					
1st	Carroll		White Mountain NF *	145,005	0
			White Mountain PU *	8,403	0
			1st District Total	153,408	0
2nd	Coos		White Mountain NF *	209,688	0
			White Mountain PU *	14,824	0
	Grafton		White Mountain NF *	342,449	0
			White Mountain PU *	1,040	0
		2nd District Total	568,001	0	
		State total	721,409	0	
New Mexico					
1st	Bernalillo		Cibola NF	75,951	0
			Cibola NF	154,041	0
		Torrance	1st District Total	229,992	0
2nd	Chaves		Lincoln NF	40,332	0
			Lincoln NF	135,013	0
	Eddy		Ft. Bayard Mil. Res. OTH	2,078	0
			Gila NF	883,394	0
	Grant		Coronado NF *	68,936	0
			Gila NF	7,653	0
	Hidalgo		Cibola NF	34,336	0
			Lincoln NF	364,579	0
	Lincoln		Lincoln NF	563,712	0
			Lincoln NF		
Otero		Lincoln NF			

* Unit is in two or more states.

Table 6—Areas by State, Congressional Districts, and Counties
(Continued)

State	Congressional District	County	National Forest (unless otherwise noted)	NFS acreage	National Grasslands acreage
New Mexico					
2nd	Sierra		Cibola NF	18,963	0
			Gila NF	364,711	0
	Union		Kiowa NGL	0	57,539
			2nd District Total	2,483,707	57,539
3rd	Catron		Apache NF *	614,202	0
			Cibola NF	158,908	0
	Cibola		Gila NF	1,449,056	0
			Cibola NF	317,019	0
	Colfax		Carson NF	9,061	0
			Carson OTH	61,000	0
	Harding		Kiowa NGL	0	2,560
			Kiowa NGL	0	70,545
	Los Alamos		Ramon Vigil Grant OTH	6	0
			Santa Fe NF	30,030	0
	McKinley		Cibola NF	189,821	0
			Cont. Divide TC OTH	66	0
	Mora		Carson NF	17,713	0
			Kiowa NGL	0	5,773
	Rio Arriba		Santa Fe NF	83,280	0
			Baca Location No. 1 OTH	777	0
	Sandoval		Carson NF	881,694	0
			Santa Fe NF	531,047	0
	Sandoval		Baca Location No. 1 OTH	193	0
			Cibola NF	45,137	0
	San Miguel		Cuba-Rio Puerco LUP	0	240
			Santa Fe NF	339,094	0
	San Miguel		Santa Fe NF	340,436	0
			U.S. Army Reserve TC OTH	5	0
	Santa Fe		Bruns Hospital Area OTH	7	0
			Santa Fe NF	245,005	0
	Socorro		Cibola NF	620,180	0
			Carson NF	483,026	0
	Taos		Carson OTH	39,000	0
			Cibola NF	15,865	0
	Valencia		3rd District Total	6,471,628	79,118
			State total	9,185,327	136,657
New York					
29th	Seneca		Finger Lakes NF	3,629	0
			29th District Total	3,629	0

* Unit is in two or more states.

Table 6—Areas by State, Congressional Districts, and Counties
(Continued)

State	Congressional District	County	National Forest (unless otherwise noted)	NFS acreage	National Grasslands acreage
New York	34th	Schuyler	Finger Lakes NF	9,698	0
			34th District Total	9,698	0
		State total		13,327	0
North Carolina	1st	Carteret	Croatan NF	56,663	0
		Craven	Croatan NF	61,296	0
			1st District Total	117,959	0
	2nd	Durham	Forestry Sci. NC Lab EA	27	0
			2nd District Total	27	0
	3rd	Jones	Croatan NF	39,890	0
			3rd District Total	39,890	0
	4th	Randolph	Uwharrie NF	8,938	0
			4th District Total	8,938	0
	5th	Ashe Wilkes	Cherokee NF *	327	0
			Yadkin PU	0	0
			5th District Total	327	0
	6th	Davidson	Uwharrie NF	958	0
			6th District Total	958	0
	8th	Montgomery	Uwharrie NF	38,058	0
			8th District Total	38,058	0
	10th	Avery Burke Caldwell Watauga	Pisgah NF	27,687	0
			Pisgah NF	47,946	0
			Pisgah NF	49,315	0
			Yadkin PU	0	0
Pisgah NF			393	0	
Yadkin PU			0	0	
10th District Total	125,341	0			
11th	Buncombe Cherokee Clay	Pisgah NF	31,464	0	
		Nantahala NF	93,058	0	
		Nantahala NF	65,053	0	
	Graham Haywood Henderson Jackson	Nantahala PU	737	0	
		Nantahala NF	113,026	0	
		Pisgah NF	68,281	0	
		Pisgah NF	17,295	0	
Nantahala NF	75,539	0			

* Unit is in two or more states.

Table 6--Areas by State, Congressional Districts, and Counties
(Continued)

State	Congressional District County	National Forest (unless otherwise noted)	NFS acreage	National Grasslands acreage
North Carolina				
11th	McDowell	Pisgah NF	68,102	0
	Macon	Nantahala NF	152,638	0
	Madison	Pisgah NF	52,546	0
	Mitchell	Pisgah NF	18,405	0
	Swain	Nantahala NF	21,445	0
	Transylvania	Nantahala NF	4,533	0
		Pisgah NF	82,154	0
	Yancey	Pisgah NF	38,104	0
		11th District Total	902,380	0
	State total		1,233,878	0
North Dakota AT LARGE				
	Billings	Little Missouri NGL	0	290,066
	Golden Valley	Little Missouri NGL	0	96,262
	Grant	Cedar River NGL	0	480
	McHenry	Denbigh EF	40	0
		Denbigh PU	596	0
		Souris PU	107	0
	McKenzie	Little Missouri NGL	0	503,144
	Ransom	Sheyenne NGL	0	42,063
	Richland	Sheyenne NGL	0	28,205
	Sioux	Cedar River NGL	0	6,237
	Slope	Little Missouri NGL	0	138,586
		AT LARGE District Total	743	1,105,043
	State total		743	1,105,043
Ohio				
6th	Hocking	Wayne NF	21,061	0
	Jackson	Wayne NF	1,699	0
	Scioto	Wayne NF	9,970	0
		Wayne PU	0	0
	Vinton	Wayne NF	1,729	0
		6th District Total	34,459	0
10th	Athens	Wayne NF	16,594	0
		Wayne PU	708	0
	Gallia	Wayne NF	14,738	0
	Lawrence	Wayne NF	62,791	0
	Morgan	Wayne NF	3,328	0
	Perry	Wayne NF	19,232	0
	Washington	Wayne PU	216	0
		10th District Total	117,607	0

* Unit is in two or more states.

Table 6—Areas by State, Congressional Districts, and Counties
(Continued)

State	Congressional District	County	National Forest (unless otherwise noted)	NFS acreage	National Grasslands acreage
Ohio					
12th	Delaware		Forest I&D OH Lab. EA	184	0
			12th District Total	184	0
18th	Monroe		Wayne NF	22,137	0
	Noble		Wayne NF	388	0
	Washington		Wayne NF	37,116	0
			18th District Total	59,641	0
	State total			211,891	0
Oklahoma					
3rd	Le Flore		Ouachita NF *	211,067	0
	McCurtain		Ouachita NF *	43,190	0
			3rd District Total	254,257	0
6th	Cimarron		Rita Blanca NGL *	0	15,576
	Roger Mills		Black Kettle NGL *	0	30,710
			6th District Total	0	46,286
	State total			254,257	46,286
Oregon					
1st	Lincoln		Siuslaw NF	171,651	0
			Western Oregon LUP	0	856
			Yachats PU	593	0
	Polk		Siuslaw NF	1,479	0
	Tillamook		Siuslaw NF	91,223	0
	Yamhill		Siuslaw NF	25,500	0
			1st District Total	290,446	856
2nd	Baker		Malheur NF	45,786	0
			Umatilla NF *	3	0
			Whitman NF	604,927	0
	Crook		Ochoco NF	434,009	0
	Deschutes		Deschutes NF	980,193	0
	Grant		Malheur NF	1,123,270	0
			Ochoco NF	59,397	0
			Umatilla NF *	309,884	0
			Whitman NF	82,610	0
	Harney		Malheur NF	295,741	0
			Ochoco NF	225,677	0
	Hood River		Mt. Hood NF	212,283	0
			Mt. Hood PU	354	0
	Jackson		Klamath NF *	26,334	0
			Rogue River NF *	411,681	0
	Jefferson		Crooked River NGL	0	111,352

* Unit is in two or more states.

Table 6—Areas by State, Congressional Districts, and Counties
(Continued)

State	Congressional District	National Forest (unless otherwise noted)	NFS acreage	National Grasslands acreage
Oregon				
2nd	Jefferson	Deschutes NF	159,832	0
		Mt. Hood NF	3,627	0
		Willamette NF	632	0
	Josephine	Rogue River NF *	31,236	0
		Siskiyou NF *	373,949	0
	Klamath	Deschutes NF	291,864	0
		Fremont NF	343,882	0
		Rogue River NF *	68,826	0
		Winema NF	1,039,093	0
	Lake	Deschutes NF	173,307	0
		Fremont NF	856,797	0
	Malheur	Malheur NF	599	0
		Whitman NF	3,193	0
		Umatilla NF *	143,305	0
	Morrow	Umatilla NF *	375,631	0
		Whitman NF	26,023	0
	Union	Umatilla NF *	102,299	0
		Wallowa NF *	8,239	0
		Whitman NF	508,378	0
	Wallowa	Umatilla NF *	123,510	0
		Wallowa NF *	986,667	0
		Whitman NF	41,125	0
	Wasco	Mt. Hood NF	169,243	0
	Wheeler	Ochoco NF	128,815	0
		Umatilla NF *	40,349	0
		2nd District Total	10,812,570	111,352
	3rd	Multnomah	Mt. Hood NF	76,423
3rd District Total			76,423	0
4th	Benton	Siuslaw NF	18,030	0
		Siskiyou NF *	69,682	0
	Coos	Siuslaw NF	10,866	0
		Siskiyou NF *	617,356	0
	Curry	Rogue River NF *	63,702	0
		Siuslaw NF	64,078	0
	Douglas	Umpqua NF	822,725	0
		Willamette NF	50,327	0
		Umpqua NF	10,628	0
	Jackson	Siuslaw NF	245,576	0
		Umpqua NF	151,249	0
	Lane	Willamette NF	1,032,247	0
		Willamette NF	466,852	0
	Linn	4th District Total	3,623,318	0

* Unit is in two or more states.

Table 6—Areas by State, Congressional Districts, and Counties
(Continued)

State				
Congressional District	County	National Forest (unless otherwise noted)	NFS acreage	National Grasslands acreage
Oregon				
5th	Clackamas	Mt. Hood NF	537,976	0
		Willamette NF	856	0
	Marion	Mt. Hood NF	65,915	0
		Willamette NF	135,375	0
		5th District Total	740,122	0
	State total		15,542,879	112,208
Pennsylvania				
10th	Pike	Pinchot Inst. OTH	102	0
		10th District Total	102	0
23rd	Elk Forest	Allegheny NF	111,825	0
		Allegheny NF	118,485	0
		Allegheny PU	439	0
	McKean Warren	Allegheny NF	135,346	0
		Allegheny NF	146,182	0
		Allegheny PU	724	0
	23rd District Total	513,001	0	
	State total		513,103	0
South Carolina				
1st	Charleston	Francis Marion NF	59,525	0
		Silv. Watershed Lab EA	15	0
		1st District Total	59,540	0
3rd	Abbeville Edgefield Greenwood	Sumter NF	23,349	0
		Sumter NF	31,142	0
		Sumter NF	10,576	0
	McCormick	Sumter NF	48,731	0
		Sumter OTH	1	0
	Oconee Saluda	Sumter NF	79,856	0
		Sumter NF	4,480	0
	3rd District Total	198,134	0	
4th	Union	Sumter NF	59,636	0
		4th District Total	59,636	0
5th	Chester Fairfield	Sumter NF	12,647	0
		Sumter NF	11,080	0
	Laurens Newberry	Sumter NF	20,928	0
		Sumter NF	56,415	0
		5th District Total	101,070	0

* Unit is in two or more states.

Table 6—Areas by State, Congressional Districts, and Counties
(Continued)

<i>State</i>	<i>Congressional District</i>	<i>County</i>	<i>National Forest</i> (unless otherwise noted)	<i>NFS</i> <i>acreage</i>	<i>National</i> <i>Grasslands</i> <i>acreage</i>
South Carolina					
6th		Berkeley	Francis Marion NF	190,345	0
			6th District Total	190,345	0
		State total		608,725	0
South Dakota AT LARGE					
		Corson	Grand River NGL	0	31,139
		Custer	Black Hills NF *	311,456	0
			Buffalo Gap NGL	0	57,331
		Fall River	Black Hills NF *	46,876	0
			Buffalo Gap NGL	0	233,301
		Harding	Custer NF *	73,535	0
		Jackson	Buffalo Gap NGL	0	106,851
		Jones	Fort Pierre NGL	0	19,952
		Lawrence	Black Hills NF *	272,650	0
		Lyman	Fort Pierre NGL	0	60,620
		Meade	Black Hills NF *	45,222	0
		Pennington	Black Hills NF *	395,054	0
			Buffalo Gap NGL	0	199,626
		Perkins	Grand River NGL	0	123,818
		Stanley	Fort Pierre NGL	0	35,425
		Ziebach	Grand River NGL	0	118
			AT LARGE District Total	1,144,793	868,181
		State total		1,144,793	868,181
Tennessee					
1st		Carter	Cherokee NF *	84,427	0
		Cocke	Cherokee NF *	45,790	0
		Greene	Cherokee NF *	38,000	0
		Johnson	Cherokee NF *	51,117	0
		Sullivan	Cherokee NF *	37,367	0
			Cherokee PU	0	0
		Unicoi	Cherokee NF *	54,816	0
		Washington	Cherokee NF *	16,890	0
			Cherokee PU	325	0
			1st District Total	328,732	0
2nd		McMinn	Cherokee NF *	2,191	0
		Monroe	Cherokee NF *	145,380	0
		Polk	Cherokee NF *	151,427	0
			2nd District Total	298,998	0
		State total		627,730	0

*Unit is in two or more states.

Table 6—Areas by State, Congressional Districts, and Counties
(Continued)

State	Congressional District County	National Forest (unless otherwise noted)	NFS acreage	National Grasslands acreage		
Texas	1st San Augustine	Angelina NF	64,402	0		
		Sabine NF	4,317	0		
		Shelby Sabine NF	59,037	0		
		1st District Total	127,756	0		
	2nd	Angelina	Angelina NF	58,452	0	
		Houston	Davy Crockett NF	94,263	0	
		Jasper	Angelina NF	21,006	0	
			Sabine NF	64	0	
		Nacogdoches	Angelina NF	9,238	0	
		Newton	Sabine NF	1,775	0	
		Sabine	Sabine NF	95,410	0	
		San Jacinto	Sam Houston NF	59,683	0	
		Trinity	Davy Crockett NF	67,679	0	
		Walker	Sam Houston NF	54,174	0	
	2nd District Total	461,744	0			
	4th	Fannin	Caddo NGL	0	17,784	
			4th District Total	0	17,784	
	6th	Montgomery	Sam Houston NF	47,609	0	
			6th District Total	47,609	0	
	13th	Dallam	Rita Blanca NGL *	0	77,413	
			Gray	McClelland Creek NGL	0	1,449
			Hemphill	Black Kettle NGL *	0	576
			13th District Total	0	79,438	
	17th	Montague	Lyndon B. Johnson NGL	0	61	
			Wise	Lyndon B. Johnson NGL	0	20,248
			17th District Total	0	20,309	
		State total		637,109	117,531	
Utah	1st Beaver	Fishlake NF	138,469	0		
		Box Elder	Cache NF *	24,098	0	
			Caribou NF *	5,393	0	
			Sawtooth NF *	71,183	0	
		Cache	Cache NF *	267,827	0	
	Caribou NF *		1,562	0		
	Davis	Wasatch NF *	37,525	0		
	Garfield	Dixie NF	1,042,332	0		
		Fishlake NF	3,344	0		

* Unit is in two or more states.

Table 6—Areas by State, Congressional Districts, and Counties
(Continued)

State	Congressional District	County	National Forest (unless otherwise noted)	NFS acreage	National Grasslands acreage
Utah	1st	Iron	Dixie NF	241,167	0
			Fishlake NF	2,297	0
		Juab	Fishlake NF	21,389	0
			Uinta NF	96,994	0
			Wasatch NF *	35	0
		Kane	Dixie NF	124,283	0
		Millard	Desert Range Exp. Sta.	55,630	0
			Fishlake NF	306,504	0
		Morgan	Cache NF *	2,091	0
			Wasatch NF *	11,905	0
		Piute	Dixie NF	2,080	0
			Fishlake NF	188,386	0
		Rich	Cache NF *	49,398	0
		Tooele	Wasatch NF *	150,234	0
		Washington	Dixie NF	394,556	0
	Wayne	Dixie NF	79,577	0	
		Fishlake NF	80,772	0	
		Cache NF *	67,707	0	
		Wasatch NF *	98	0	
		1st District Total	3,466,836	0	
	2nd	Salt Lake	Wasatch NF *	95,533	0
			2nd District Total	95,533	0
	3rd	Carbon	Manti-La Sal NF *	30,199	0
			Ashley NF *	260,256	0
			Ashley NF *	697,926	0
		Daggett	Wasatch NF *	29,709	0
			Manti-La Sal NF *	212,888	0
		Duchesne	Manti-La Sal NF *	57,527	0
			Manti-La Sal NF *	450,707	0
		Emery	Fishlake NF	1,907	0
			Manti-La Sal NF *	366,021	0
			Uinta NF	21,230	0
			Fishlake NF	681,762	0
		Sevier	Manti-La Sal NF *	29,790	0
			Ashley NF *	12,644	0
		Summit	Wasatch NF *	501,878	0
			Ashley NF *	268,864	0
		Uintah	Ashley NF *	3,797	0
		Utah	Manti-La Sal NF *	91,293	0
			Uinta NF	391,324	0
			Wasatch NF *	0	0

* Unit is in two or more states.

Table 6—Areas by State, Congressional Districts, and Counties
(Continued)

State	Congressional District	County	National Forest (unless otherwise noted)	NFS acreage	National Grasslands acreage	
Utah	3rd	Wasatch	Ashley NF *	44,422	0	
			Uinta NF	360,958	0	
			Wasatch NF *	21,173	0	
			3rd District Total	4,536,275	0	
			State total	8,098,644	0	
Vermont	AT LARGE	Addison	Green Mountain NF	87,130	0	
			Green Mountain PU	19	0	
		Bennington	Green Mountain NF	132,485	0	
		Rutland	Green Mountain NF	64,781	0	
		Washington	Green Mountain NF	5,868	0	
			Green Mountain PU	480	0	
		Windham	Green Mountain NF	32,210	0	
		Windsor	Green Mountain NF	22,008	0	
			Green Mountain PU	386	0	
		State total	AT LARGE District Total	345,367	345,367	0
		Virginia	5th	Bedford	Jefferson NF *	18,810
Carroll	Jefferson NF *				7,208	0
Nelson	George Washington NF *				19,411	0
	5th District Total				45,429	0
6th	Alleghany		George Washington NF *	142,122	0	
			Amherst	George Washington NF *	57,728	0
			Augusta	George Washington NF *	195,719	0
	Bath		George Washington NF *	173,672	0	
			Botetourt	George Washington NF *	13,032	0
			Jefferson NF *	65,435	0	
	Highland		George Washington NF *	58,267	0	
			Roanoke	Jefferson NF *	3,079	0
	Rockbridge		George Washington NF *	45,520	0	
			Jefferson NF *	21,192	0	
	Rockingham		George Washington NF *	139,884	0	
			6th District Total	915,650	0	
	7th		Frederick	George Washington NF *	4,931	0
Page				George Washington NF *	27,087	0
Shenandoah				George Washington NF *	75,749	0
Warren				George Washington NF *	6,270	0
7th District Total	114,037		0			

* Unit is in two or more states.

Table 6—Areas by State, Congressional Districts, and Counties
(Continued)

State	Congressional District County	National Forest (unless otherwise noted)	NFS acreage	National Grasslands acreage
Virginia				
9th	Bland	Jefferson NF *	72,281	0
	Buchanan	Jefferson NF *	0	0
	Craig	Jefferson NF *	114,852	0
	Dickenson	Jefferson NF *	8,235	0
	Giles	Jefferson NF *	63,100	0
		Jefferson PU *	0	0
	Grayson	Jefferson NF *	32,846	0
	Lee	Jefferson NF *	11,303	0
	Montgomery	Jefferson NF *	19,070	0
	Pulaski	Jefferson NF *	19,288	0
	Russell	Jefferson NF *	0	0
	Scott	Jefferson NF *	34,122	0
	Smyth	Jefferson NF *	73,056	0
	Tazewell	Jefferson NF *	9,433	0
	Washington	Jefferson NF *	22,081	0
	Wise	Jefferson NF *	35,868	0
	Wythe	Jefferson NF *	57,019	0
		9th District Total	572,554	0
	State total		1,647,670	0
Washington				
2nd	Clallam	Olympic NF	199,333	0
	Grays Harbor	Olympic NF	133,800	0
		Quinalt Spec. Mgmt. Area	5,460	0
	Jefferson	Olympic NF	166,961	0
	King	Snoqualmie NF	52,140	0
	Mason	Olympic NF	127,109	0
	Skagit	Brazier PU	160	0
		Golden Phoenix PU	274	0
		Mt. Baker NF	366,351	0
	Snohomish	Mt. Baker NF	462,889	0
		Snoqualmie NF	168,717	0
	Whatcom	Mt. Baker NF	452,736	0
		2nd District Total	2,135,930	0
3rd	Clark	Gifford Pinchot NF	1,180	0
	Cowlitz	Gifford Pinchot NF	32,610	0
	Lewis	Gifford Pinchot NF	373,066	0
		Snoqualmie NF	73,050	0
	Pierce	Snoqualmie NF	9,349	0
	Thurston	Olympic NF	10	0
		Snoqualmie NF	612	0
		3rd District Total	489,877	0

* Unit is in two or more states.

Table 6—Areas by State, Congressional Districts, and Counties
(Continued)

State	Congressional District	County	National Forest (unless otherwise noted)	NFS acreage	National Grasslands acreage
Washington					
Washington	4th	Chelan	Wenatchee NF	1,311,949	0
		Douglas	Wenatchee NF	2	0
		Kittitas	Snoqualmie NF	56,440	0
			Wenatchee NF	356,724	0
		Klickitat	Gifford Pinchot NF	13,864	0
		Okanogan	Okanogan NF	1,499,866	0
		Skamania	Gifford Pinchot	846,995	0
		Yakima	Gifford Pinchot	37,552	0
	Snoqualmie NF		466,543	0	
	4th District Total			4,589,935	0
	5th	Asotin	Umatilla NF *	53,797	0
			Columbia	Umatilla NF *	159,500
		Ferry	Colville NF	475,834	0
		Garfield	Umatilla NF *	95,467	0
			Pend Oreille	Colville NF	267,732
		Stevens	Kaniksu NF *	255,417	0
			NE Washington LUP	0	400
			Colville NF	209,085	0
			Kaniksu NF *	11,774	0
Walla Walla		NE Washington LUP	0	338	
		Umatilla NF *	2,433	0	
		5th District Total	1,531,039	738	
8th	King	Snoqualmie NF	297,327	0	
	Pierce	Snoqualmie NF	115,230	0	
	8th District Total	412,557	0		
State total			9,159,338	738	
West Virginia					
West Virginia	2nd	Barbour	Monongahela PU	11	0
		Grant	Monongahela NF	19,952	0
	Greenbrier	Monongahela NF	100,945	0	
	Hampshire	George Washington NF *	3,518	0	
	Hardy	George Washington NF *	51,814	0	
	Monroe	George Washington NF *	428	0	
		Jefferson NF *	18,497	0	
	Pendleton	George Washington NF *	49,106	0	
		Monongahela NF	77,800	0	
		Monongahela OTH	109	0	
		Monongahela PU	3,654	0	
	Pocahontas	Monongahela NF	306,409	0	
		Monongahela PU	2,272	0	
	Preston	Monongahela NF	3,897	0	

* Unit is in two or more states.

Table 6—Areas by State, Congressional Districts, and Counties
(Continued)

State	Congressional District	County	National Forest (unless otherwise noted)	NFS acreage	National Grasslands acreage
West Virginia					
2nd	Randolph	Monongahela NF		202,372	0
		Monongahela PU		49	0
	Tucker	Monongahela NF		95,133	0
	Webster	Monongahela NF		65,740	0
	2nd District Total				1,001,706
3rd	Nicholas	Monongahela NF		23,540	0
		3rd District Total			23,540
4th	Mercer	Forest Prod. Mrk. Lab. EA		95	0
		4th District Total			95
State total				1,025,341	0
Wisconsin					
2nd	Dane	Forest Products Lab. EA		39	0
		2nd District Total			39
7th	Ashland	Chequamegon NF		180,435	0
		Bayfield	Chequamegon NF	269,012	0
		Oneida	Nicolet NF	288	0
		Price	Chequamegon NF	150,593	0
		Sawyer	Chequamegon NF	126,647	0
		Taylor	Chequamegon NF	123,792	0
		7th District Total			
8th	Florence	Nicolet NF		84,709	0
		Forest	Nicolet NF	344,222	0
		Langlade	Nicolet NF	32,245	0
		Oconto	Nicolet NF	140,836	0
		Oneida	Nicolet NF	10,892	0
		Vilas	Chequamegon	6,459	0
			Nicolet NF	48,010	0
8th District Total				667,373	0
State total				1,518,179	0
Wyoming AT LARGE					
		Medicine Bow NF		379,204	0
		Big Horn	Bighorn NF	351,160	0
		Campbell	Thunder Basin NGL	0	158,660
		Carbon	Medicine Bow NF	632,743	0
		Converse	Medicine Bow NF	74,913	0
			Thunder Basin NGL	0	185,142
		Crook	Black Hills NF *	168,903	0
	Thunder Basin NGL	0	302		

* Unit is in two or more states.

Table 6—Areas by State, Congressional Districts, and Counties
(Continued)

State	Congressional District County	National Forest (unless otherwise noted)	NFS acreage	National Grasslands acreage
Wyoming AT LARGE				
	Fremont	Bridger NF	34,415	0
		Shoshone NF	845,745	0
		Teton NF	100,757	0
	Hot Springs	Shoshone NF	54,386	0
	Johnson	Bighorn NF	326,881	0
	Lincoln	Bridger NF	781,020	0
		Caribou NF *	7,831	0
		Targhee NF *	60,110	0
		Teton NF	52,097	0
	Natrona	Medicine Bow NF	5,615	0
	Niobrara	Thunder Basin NGL	0	840
	Park	Shoshone NF	1,520,480	0
		Teton NF	175,453	0
	Platte	Medicine Bow NF	1,143	0
	Sheridan	Bighorn NF	393,627	0
	Sublette	Bridger NF	911,635	0
		Shoshone NF	9,697	0
		Teton NF	248,042	0
	Sweetwater	Ashley NF *	96,223	0
	Teton	Bridger NF	6,559	0
		Shoshone NF	2,682	0
		Targhee NF *	271,139	0
		Teton NF	1,089,802	0
	Uinta	Wasatch NF *	37,762	0
	Washakie	Bighorn NF	36,003	0
	Weston	Black Hills NF *	6,499	0
		Thunder Basin NGL	0	227,267
		AT LARGE District Total	8,682,526	572,211
	State total		8,682,526	572,211
Puerto Rico AT LARGE				
	Canovanas	Caribbean NF	2,042	0
	Ceiba	Caribbean NF	2,135	0
	Fajardo	Caribbean NF	608	0
	Juncos	Caribbean NF	21	0
	Las Piedras	Caribbean NF	1,268	0
	Luquillo	Caribbean NF	3,428	0
	Naguabo	Caribbean NF	5,360	0
	Rio Grande	Caribbean NF	12,969	0
		AT LARGE District Total	27,831	0
	State total		27,831	0
Virgin Islands AT LARGE				
	Virgin Islands	Estate Thomas EF	147	0
		AT LARGE District Total	147	0
	State total		147	0

* Unit is in two or more states.

Table 7—National Wilderness Areas by State

<i>State</i>	<i>National Wilderness Areas</i>	<i>NFS</i>	<i>Other</i>	<i>Total</i>
	<i>Unit name</i>	<i>acreage</i>	<i>acreage</i>	<i>acreage</i>
Alabama				
	Cheaha			
	Talladega NF	7,245	0	7,245
	Sipsey **			
	William B. Bankhead NF	25,906	80	25,986
	State total	33,151	80	33,231
Alaska				
	Chuck River **			
	Tongass NF	74,278	692	74,970
	Coronation Island			
	Tongass NF	19,232	0	19,232
	Endicott River			
	Tongass NF	98,729	0	98,729
	Karta **			
	Tongass NF	39,889	5	39,894
	Kootznoowoo			
	Tongass NF	955,921	32,129	988,050
	Kuiu **			
	Tongass NF	60,581	0	60,581
	Maurrelle Islands			
	Tongass NF	4,937	0	4,937
	Misty Fiords			
	Tongass NF	2,142,243	664	2,142,907
	Petersburg Creek-Duncan Creek			
	Tongass NF	46,777	72	46,849
	Pleasant-Lemusurier-Inian **			
	Tongass NF	23,096	55	23,151
	Russell Fiord			
	Tongass NF	348,701	0	348,701
	South Baranof			
	Tongass NF	319,568	0	319,568
	South Etolin **			
	Tongass NF	83,371	0	83,371
	South Prince Of Wales			
	Tongass NF	90,996	22	91,018
	Stikine-Leconte			
	Tongass NF	448,841	1,110	449,951
	Tebenkof Bay			
	Tongass NF	66,839	0	66,839

* Unit is in two or more states.

** Acres estimated pending final map compilation.

Table 7—National Wilderness Areas by State
(Continued)

State	National Wilderness Areas Unit name	NFS acreage	Other acreage	Total acreage
Alaska				
	Tracy Arm-Fords Terror			
	Tongass NF	653,179	0	653,179
	Warren Island			
	Tongass NF	11,181	0	11,181
	West Chichagof-Yakobi			
	Tongass NF	264,747	782	265,529
	State total	5,753,106	35,531	5,788,637
Arizona				
	Apache Creek			
	Prescott NF	5,666	0	5,666
	Bear Wallow **			
	Apache NF *	11,080	0	11,080
	Castle Creek			
	Prescott NF	25,215	0	25,215
	Cedar Bench **			
	Prescott NF	14,950	0	14,950
	Chiricahua			
	Coronado NF *	87,700	0	87,700
	Escudilla **			
	Apache NF *	5,200	0	5,200
	Fossil Springs **			
	Coconino NF	22,149	0	22,149
	Four Peaks			
	Tonto NF	61,074	0	61,074
	Galiuro			
	Coronado NF *	76,317	0	76,317
	Granite Mountain			
	Prescott NF	9,762	0	9,762
	Hellsgate			
	Tonto NF	37,440	0	37,440
	Juniper Mesa			
	Prescott NF	7,406	0	7,406
	Kachina Peaks **			
	Coconino NF	18,616	0	18,616
	Kanab Creek **			
	Kaibab NF	63,760	0	63,760

* Unit is in two or more states.

** Acres estimated pending final map compilation.

Table 7—National Wilderness Areas by State
(Continued)

<i>State</i>	<i>National Wilderness Areas</i>	<i>NFS</i>	<i>Other</i>	<i>Total</i>
	<i>Unit name</i>	<i>acreage</i>	<i>acreage</i>	<i>acreage</i>
Arizona				
	Kendrick Mountain **			
	Coconino NF	1,510	0	1,510
	Kaibab NF	5,000	0	5,000
	Mazatzal			
	Coconino NF	4,275	0	4,275
	Tonto NF	248,115	104	248,219
	Miller Peak **			
	Coronado NF *	20,190	0	20,190
	Mount Baldy			
	Apache NF *	7,079	0	7,079
	Mount Wrightson **			
	Coronado NF *	25,260	0	25,260
	Munds Mountain **			
	Coconino NF	24,411	0	24,411
	Pajarita			
	Coronado NF *	7,553	0	7,553
	Pine Mountain			
	Prescott NF	8,609	0	8,609
	Tonto NF	11,452	0	11,452
	Pusch Ridge **			
	Coronado NF *	56,933	0	56,933
	Red Rock-Secret Mountain **			
	Coconino NF	47,194	0	47,194
	Rincon Mountain **			
	Coronado NF *	38,590	0	38,590
	Saddle Mountain			
	Kaibab NF	40,539	0	40,539
	Salome			
	Tonto NF	18,531	0	18,531
	Salt River Canyon			
	Tonto NF	32,101	0	32,101
	Santa Teresa **			
	Coronado NF *	26,780	0	26,780
	Sierra Ancha			
	Tonto NF	20,850	0	20,850
	Strawberry Crater			
	Coconino NF	10,743	0	10,743

* Unit is in two or more states.

** Acres estimated pending final map compilation.

Table 7—National Wilderness Areas by State
(Continued)

<i>State</i>	<i>National Wilderness Areas</i>	<i>NFS</i>	<i>Other</i>	<i>Total</i>
	<i>Unit name</i>	<i>acreage</i>	<i>acreage</i>	<i>acreage</i>
Arizona				
	Superstition			
	Tonto NF	159,757	23	159,780
	Sycamore Canyon			
	Coconino NF	23,325	5	23,330
	Kaibab NF	7,125	0	7,125
	Prescott NF	25,487	0	25,487
	West Clear Creek **			
	Coconino NF	15,238	0	15,238
	Wet Beaver			
	Coconino NF	6,155	0	6,155
	Woodchute			
	Prescott NF	5,833	0	5,833
	State total	1,344,970	132	1,345,102
Arkansas				
	Black Fork Mountain			
	Ouachita NF *	8,350	80	8,430
	Caney Creek			
	Ouachita NF *	14,460	0	14,460
	Dry Creek			
	Ouachita NF *	6,310	0	6,310
	East Fork			
	Ozark NF	10,688	0	10,688
	Flatside			
	Ouachita NF *	9,507	0	9,507
	Hurricane Creek			
	Ozark NF	15,307	120	15,427
	Leatherwood			
	Ozark NF	16,838	142	16,980
	Poteau Mountain			
	Ouachita NF *	11,299	0	11,299
	Richland Creek			
	Ozark NF	11,801	0	11,801
	Upper Buffalo			
	Ozark NF	12,000	35	12,035
	State total	116,560	377	116,937

* Unit is in two or more states.

** Acres estimated pending final map compilation.

Table 7—National Wilderness Areas by State
(Continued)

<i>State</i>	<i>National Wilderness Areas Unit name</i>	<i>NFS acreage</i>	<i>Other acreage</i>	<i>Total acreage</i>
California				
	Agua Tibia			
	Cleveland NF	15,933	0	15,933
	Ansel Adams			
	Inyo NF *	78,775	2	78,777
	Sierra NF	151,483	0	151,483
	Bucks Lake **			
	Plumas NF	21,000	0	21,000
	Caribou			
	Lassen NF	20,546	0	20,546
	Carson-Iceberg			
	Stanislaus NF	77,993	320	78,313
	Toiyabe NF *	83,188	0	83,188
	Castle Crags **			
	Shasta NF	8,627	2,421	11,048
	Chanchelulla **			
	Trinity NF	8,200	0	8,200
	Chumash **			
	Los Padres NF	38,150	50	38,200
	Cucamonga			
	Angeles NF	4,200	0	4,200
	San Bernardino NF	8,581	0	8,581
	Desolation			
	Eldorado NF *	63,475	0	63,475
	Dick Smith **			
	Los Padres NF	67,800	200	68,000
	Dinkey Lakes			
	Sierra NF	30,000	0	30,000
	Dome Land			
	Sequoia NF	93,781	80	93,861
	Emigrant			
	Stanislaus NF	112,277	61	112,338
	Garcia **			
	Los Padres NF	14,100	0	14,100
	Golden Trout			
	Inyo NF *	192,765	1,553	194,318
	Sequoia NF	110,746	400	111,146
	Granite Chief			
	Tahoe NF	19,048	6,700	25,748

* Unit is in two or more states.

** Acres estimated pending final map compilation.

Table 7—National Wilderness Areas by State
(Continued)

<i>State</i>	<i>National Wilderness Areas Unit name</i>	<i>NFS acreage</i>	<i>Other acreage</i>	<i>Total acreage</i>
California				
	Hauser			
	Cleveland NF	7,547	544	8,091
	Hoover			
	Inyo NF *	9,507	21	9,528
	Toiyabe NF *	39,094	0	39,094
	Ishi			
	Lassen NF	41,099	1,767	42,866
	Jennie Lakes			
	Sequoia NF	10,289	0	10,289
	John Muir			
	Inyo NF *	228,366	178	228,544
	Sierra NF	351,957	642	352,599
	Kaiser			
	Sierra NF	22,700	0	22,700
	Machesna Mountain **			
	Los Padres NF	19,760	240	20,000
	Mantilija **			
	Los Padres NF	29,600	0	29,600
	Marble Mountain **			
	Klamath NF *	241,744	720	242,464
	Mokelumne **			
	Eldorado NF *	60,154	1,677	61,831
	Stanislaus NF	22,267	10	22,277
	Toiyabe NF *	16,740	0	16,740
	Monarch			
	Sequoia NF	24,152	0	24,152
	Sierra NF	20,744	0	20,744
	Mount Shasta**			
	Shasta NF	33,845	3,865	37,710
	North Fork			
	Six Rivers NF	7,999	101	8,100
	Pine Creek			
	Cleveland NF	13,480	206	13,686
	Red Buttes **			
	Rogue River NF *	16,150	0	16,150
	Russian **			
	Klamath NF *	12,000	0	12,000
	San Gabriel			
	Angeles NF	36,118	0	36,118

* Unit is in two or more states.

** Acres estimated pending final map compilation

Table 7—National Wilderness Areas by State
(Continued)

<i>State</i>	<i>National Wilderness Areas</i>	<i>NFS</i>	<i>Other</i>	<i>Total</i>
	<i>Unit name</i>	<i>acreage</i>	<i>acreage</i>	<i>acreage</i>
California				
	San Geronio **			
	San Bernardino NF	56,722	1,947	58,669
	San Jacinto			
	San Bernardino NF	32,248	1,160	33,408
	San Mateo Canyon			
	Cleveland NF	38,484	1,056	39,540
	San Rafael **			
	Los Padres NF	197,380	190	197,570
	Santa Lucia			
	Los Padres NF	18,679	3,025	21,704
	Santa Rosa			
	San Bernardino NF	13,787	6,016	19,803
	Sespe **			
	Los Padres NF	219,700	0	219,700
	Sheep Mountain			
	Angeles NF	39,482	484	39,966
	San Bernardino NF	2,401	0	2,401
	Silver Peak **			
	Los Padres NF	14,500	0	14,500
	Siskiyou **			
	Klamath NF *	75,680	320	76,000
	Siskiyou NF *	5,300	0	5,300
	Six Rivers NF	71,700	0	71,700
	Snow Mountain **			
	Mendocino NF	36,370	630	37,000
	South Sierra			
	Inyo NF *	31,865	0	31,865
	Sequoia NF	28,219	240	28,459
	South Warner			
	Modoc NF	70,614	115	70,729
	Thousand Lakes			
	Lassen NF	16,335	0	16,335
	Trinity Alps **			
	Klamath NF *	77,860	1,840	79,700
	Shasta NF	102,821	12,179	115,000
	Six Rivers NF	25,400	0	25,400
	Trinity NF	292,060	940	293,000

* Unit is in two or more states.

** Acres estimated pending final map compilation.

Table 7—National Wilderness Areas by State
(Continued)

<i>State</i>	<i>National Wilderness Areas</i>	<i>NFS</i>	<i>Other</i>	<i>Total</i>
	<i>Unit name</i>	<i>acreage</i>	<i>acreage</i>	<i>acreage</i>
California				
	Ventana **			
	Los Padres NF	202,178	3,311	205,489
	Yolla Bolly-Middle Eel **			
	Mendocino NF	98,323	3,230	101,553
	Six Rivers NF	10,813	620	11,433
	Trinity NF	37,560	1,080	38,640
	State total	4,302,461	60,141	4,362,602
Colorado				
	Big Blue			
	Uncompahgre NF	98,516	68	98,584
	Cache La Poudre			
	Roosevelt NF	9,238	70	9,308
	Collegiate Peaks			
	Gunnison NF	48,986	108	49,094
	San Isabel NF	82,248	983	83,231
	White River NF	35,482	189	35,671
	Comanche Peak			
	Roosevelt NF	66,791	110	66,901
	Eagles Nest			
	Arapaho NF	82,324	67	82,391
	White River NF	50,582	523	51,105
	Flat Tops			
	Routt NF	38,870	0	38,870
	White River NF	196,165	195	196,360
	Holy Cross			
	San Isabel NF	9,489	79	9,568
	White River NF	112,899	943	113,842
	Hunter Fryingpan **			
	White River NF	74,399	200	74,599
	Indian Peaks			
	Arapaho NF	40,109	71	40,180
	Roosevelt NF	30,265	449	30,714
	La Garita			
	Gunnison NF	79,822	0	79,822
	Rio Grande NF	24,164	0	24,164

* Unit is in two or more states.

** Acres estimated pending final map compilation.

Table 7—National Wilderness Areas by State
(Continued)

<i>State</i>	<i>National Wilderness Areas</i>	<i>NFS</i>	<i>Other</i>	<i>Total</i>
	<i>Unit name</i>	<i>acreage</i>	<i>acreage</i>	<i>acreage</i>
Colorado				
	Lizard Head			
	San Juan NF	20,802	157	20,959
	Uncompahgre NF	20,391	146	20,537
	Lost Creek			
	Pike NF	105,090	361	105,451
	Maroon Bells-Snowmass			
	Gunnison NF	19,194	1,170	20,364
	White River NF	161,768	1,715	163,483
	Mount Evans			
	Arapaho NF	40,274	0	40,274
	Pike NF	34,127	0	34,127
	Mount Massive			
	San Isabel NF	27,980	67	28,047
	Mount Sneffels			
	Uncompahgre NF	16,565	22	16,587
	Mount Zirkel			
	Routt NF	139,818	80	139,898
	Neota			
	Roosevelt NF	9,657	0	9,657
	Routt NF	267	0	267
	Never Summer			
	Arapaho NF	7,098	343	7,441
	Routt NF	6,659	0	6,659
	Platte River			
	Routt NF	743	0	743
	Raggeds			
	Gunnison NF	43,062	36	43,098
	White River NF	16,457	375	16,832
	Rawah			
	Roosevelt NF	71,606	866	72,472
	Routt NF	1,462	0	1,462
	South San Juan			
	Rio Grande NF	87,847	0	87,847
	San Juan NF	39,843	0	39,843

* Unit is in two or more states.

** Acres estimated pending final map compilation.

Table 7—National Wilderness Areas by State
(Continued)

<i>State</i>	<i>National Wilderness Areas Unit name</i>	<i>NFS acreage</i>	<i>Other acreage</i>	<i>Total acreage</i>
Colorado				
	Weminuche			
	Rio Grande NF	164,715	52	164,767
	San Juan NF	294,889	4,022	298,911
	West Elk			
	Gunnison NF	176,172	240	176,412
	State total	2,586,835	13,707	2,600,542
Florida				
	Alexander Springs			
	Ocala NF	7,941	0	7,941
	Big Gum Swamp			
	Osceola NF	13,660	0	13,660
	Billies Bay **			
	Ocala NF	3,092	0	3,092
	Bradwell Bay **			
	Apalachicola NF	24,602	0	24,602
	Juniper Prairie			
	Ocala NF	14,277	4	14,281
	Little Lake George			
	Ocala NF	2,833	0	2,833
	Mud Swamp / New River			
	Apalachicola NF	8,090	0	8,090
	State total	74,495	4	74,499
Georgia				
	Big Frog **			
	Chattahoochee NF	83	0	83
	Blood Mountain **			
	Chattahoochee NF	7,800	0	7,800
	Brasstown **			
	Chattahoochee NF	12,338	227	12,565
	Cohutta **			
	Chattahoochee NF	35,143	4	35,147
	Ellicott Rock			
	Chattahoochee NF	2,181	0	2,181
	Mark Trail **			
	Chattahoochee NF	16,400	0	16,400
	Raven Cliffs **			
	Chattahoochee NF	8,562	0	8,562

* Unit is in two or more states.

** Acres estimated pending final map compilation.

Table 7—National Wilderness Areas by State
(Continued)

<i>State</i>	<i>National Wilderness Areas</i>	<i>NFS</i>	<i>Other</i>	<i>Total</i>
	<i>Unit name</i>	<i>acreage</i>	<i>acreage</i>	<i>acreage</i>
Georgia				
	Rich Mountain **			
	Chattahoochee NF	9,476	173	9,649
	Southern Nantahala			
	Chattahoochee NF	11,770	0	11,770
	Tray Mountain **			
	Chattahoochee NF	9,702	0	9,702
	State total	113,455	404	113,859
Idaho				
	F. Church-River of No Return			
	Bitterroot NF *	193,703	0	193,703
	Boise NF	332,891	1,822	334,713
	Challis NF	515,421	434	515,855
	Nez Perce NF	110,698	213	110,911
	Payette NF	791,675	3,840	795,515
	Salmon NF	421,433	1,201	422,634
	Gospel Hump			
	Nez Perce NF	205,764	236	206,000
	Hells Canyon			
	Nez Perce NF	59,900	0	59,900
	Payette NF	23,911	289	24,200
	Sawtooth			
	Boise NF	150,071	0	150,071
	Challis NF	12,020	0	12,020
	Sawtooth NF *	54,997	0	54,997
	Selway-Bitterroot **			
	Bitterroot NF *	270,321	53	270,374
	Clearwater NF	259,165	0	259,165
	Nez Perce NF	559,531	168	559,699
	State total	3,961,501	8,256	3,969,757
Illinois				
	Bald Knob **			
	Shawnee NF	5,863	55	5,918
	Bay Creek **			
	Shawnee NF	2,866	0	2,866
	Burden Falls **			
	Shawnee NF	3,671	52	3,723

* Unit is in two or more states.

** Acres estimated pending final map compilation.

Table 7—National Wilderness Areas by State
(Continued)

State	National Wilderness Areas Unit name	NFS acreage	Other acreage	Total acreage
Illinois				
	Clear Springs **			
	Shawnee NF	4,730	0	4,730
	Garden of the Gods **			
	Shawnee NF	3,268	25	3,293
	Lusk Creek **			
	Shawnee NF	4,466	330	4,796
	Panther Den **			
	Shawnee NF	685	255	940
	State total	25,549	717	26,266
Indiana				
	Charles C. Deam			
	Hoosier NF	12,935	18	12,953
	State total	12,935	18	12,953
Kentucky				
	Beaver Creek			
	Daniel Boone NF	4,753	38	4,791
	Clifty			
	Daniel Boone NF	11,662	984	12,646
	State total	16,415	1,022	17,437
Louisiana				
	Kisatchie Hills			
	Kisatchie NF	8,679	0	8,679
	State total	8,679	0	8,679
Maine				
	Caribou-Speckled Mtn. **			
	White Mountain NF *	12,000	0	12,000
	State total	12,000	0	12,000
Michigan				
	Big Island Lake **			
	Hiawatha NF	5,856	152	6,008
	Delirium **			
	Hiawatha NF	11,870	130	12,000
	Horseshoe Bay **			
	Hiawatha NF	3,790	159	3,949

* Unit is in two or more states.

** Acres estimated pending final map compilation.

Table 7—National Wilderness Areas by State
(Continued)

<i>State</i>	<i>National Wilderness Areas</i>	<i>NFS</i>	<i>Other</i>	<i>Total</i>
	<i>Unit name</i>	<i>acreage</i>	<i>acreage</i>	<i>acreage</i>
Michigan				
	Mackinac **			
	Hiawatha NF	12,230	158	12,388
	McCormick **			
	Ottawa NF	16,850	0	16,850
	Nordhouse Dunes **			
	Manistee NF	3,450	0	3,450
	Rock River Canyon **			
	Hiawatha NF	4,640	645	5,285
	Round Island **			
	Hiawatha NF	378	0	378
	Sturgeon River Gorge **			
	Ottawa NF	14,500	350	14,850
	Sylvania **			
	Ottawa NF	18,327	0	18,327
	State total	91,891	1,594	93,485
Minnesota				
	Boundary Waters Canoe Area			
	Superior NF	803,050	283,904	1,086,954
	State total	803,050	283,904	1,086,954
Mississippi				
	Black Creek			
	Desoto NF	5,052	0	5,052
	Leaf			
	Desoto NF	994	0	994
	State total	6,046	0	6,046
Missouri				
	Bell Mountain			
	Mark Twain NF	8,977	50	9,027
	Devils Backbone			
	Mark Twain NF	6,595	0	6,595
	Hercules-Glades			
	Mark Twain NF	12,314	1	12,315
	Irish **			
	Mark Twain NF	16,117	241	16,358

* Unit is in two or more states.

** Acres estimated pending final map compilation.

Table 7—National Wilderness Areas by State
(Continued)

<i>State</i>	<i>National Wilderness Areas</i>	<i>NFS</i>	<i>Other</i>	<i>Total</i>
	<i>Unit name</i>	<i>acreage</i>	<i>acreage</i>	<i>acreage</i>
Missouri				
	Paddy Creek			
	Mark Twain NF	7,019	40	7,059
	Piney Creek			
	Mark Twain NF	8,087	55	8,142
	Rockpile Mountain			
	Mark Twain NF	4,089	42	4,131
	State total	63,198	429	63,627
Montana				
	Absaroka-Beartooth			
	Custer NF *	345,589	105	345,694
	Gallatin NF	574,738	1,033	575,771
	Anaconda-Pintler			
	Beaverhead NF	72,677	0	72,677
	Bitterroot NF *	41,162	0	41,162
	Deerlodge NF	44,175	642	44,817
	Bob Marshall			
	Flathead NF	709,356	0	709,356
	Lewis & Clark NF	300,000	0	300,000
	Cabinet Mountains			
	Kaniksu NF *	44,320	0	44,320
	Kootenai NF *	49,952	0	49,952
	Gates of the Mountains			
	Helena NF	28,562	0	28,562
	Great Bear			
	Flathead NF	286,700	0	286,700
	Lee Metcalf **			
	Beaverhead NF	108,350	1,353	109,703
	Gallatin NF	140,594	0	140,594
	Mission Mountains			
	Flathead NF	73,877	0	73,877
	Rattlesnake **			
	Lolo NF	32,844	156	33,000
	Scapegoat			
	Helena NF	80,697	0	80,697
	Lewis & Clark NF	84,407	0	84,407
	Lolo NF	74,192	640	74,832

* Unit is in two or more states.

** Acres estimated pending final map compilation.

Table 7—National Wilderness Areas by State
(Continued)

<i>State</i>	<i>National Wilderness Areas</i>	<i>NFS</i>	<i>Other</i>	<i>Total</i>
	<i>Unit name</i>	<i>acreage</i>	<i>acreage</i>	<i>acreage</i>
Montana				
	Selway-Bitterroot **			
	Bitterroot NF *	241,676	0	241,676
	Lolo NF	9,767	0	9,767
	Welcome Creek			
	Lolo NF	28,135	0	28,135
	State total	3,371,770	3,929	3,375,699
Nebraska				
	Soldier Creek			
	Nebraska NF	7,794	0	7,794
	State total	7,794	0	7,794
Nevada				
	Alta Toquima **			
	Toiyabe NF *	38,000	0	38,000
	Arc Dome **			
	Toiyabe NF *	115,000	0	115,000
	Boundary Peak			
	Inyo NF *	10,000	0	10,000
	Currant Mountain **			
	Humboldt NF	36,000	0	36,000
	East Humboldts **			
	Humboldt NF	36,900	0	36,900
	Grant Range **			
	Humboldt NF	50,000	0	50,000
	Jarbidge			
	Humboldt NF	113,167	160	113,327
	Mt. Charleston **			
	Toiyabe NF *	43,000	0	43,000
	Mt. Rose **			
	Toiyabe NF *	28,000	0	28,000
	Mt. Moriah **			
	Humboldt NF	70,000	0	70,000
	Quinn Canyon **			
	Humboldt NF	27,000	0	27,000
	Ruby Mountains **			
	Humboldt NF	90,000	0	90,000

* Unit is in two or more states.

** Acres estimated pending final map compilation.

Table 7--National Wilderness Areas by State
(Continued)

<i>State</i>	<i>National Wilderness Areas Unit name</i>	<i>NFS acreage</i>	<i>Other acreage</i>	<i>Total acreage</i>
Nevada				
	Santa Rosa-Paradise Peak **			
	Humboldt NF	31,000	0	31,000
	Table Mountain **			
	Toiyabe NF *	98,000	0	98,000
	State total	786,067	160	786,227
New Hampshire				
	Great Gulf			
	White Mountain NF *	5,552	0	5,552
	Pemiwegasset **			
	White Mountain NF *	45,000	0	45,000
	Presidential Range-Dry River *			
	White Mountain NF *	27,380	0	27,380
	Sandwich Range			
	White Mountain NF *	25,000	0	25,000
	State total	102,932	0	102,932
New Mexico				
	Aldo Leopold **			
	Gila NF	202,016	0	202,016
	Apache Kid			
	Cibola NF	44,626	0	44,626
	Blue Range **			
	Apache NF *	28,104	0	28,104
	Gila NF	1,200	0	1,200
	Capitan Mountain			
	Lincoln NF	34,658	1,309	35,967
	Chama River Canyon **			
	Carson NF	2,900	0	2,900
	Santa Fe NF	47,400	0	47,400
	Cruces Basin **			
	Carson NF	18,000	0	18,000
	Dome **			
	Santa Fe NF	5,200	0	5,200
	Gila			
	Gila NF	557,873	192	558,065
	Latir Peak **			
	Carson NF	20,000	0	20,000

* Unit is in two or more states.

** Acres estimated pending final map compilation.

Table 7—National Wilderness Areas by State
(Continued)

<i>State</i>	<i>National Wilderness Areas Unit name</i>	<i>NFS acreage</i>	<i>Other acreage</i>	<i>Total acreage</i>
New Mexico				
	Manzano Mountain **			
	Cibola NF	36,875	320	37,195
	Pecos **			
	Carson NF	24,736	0	24,736
	Santa Fe NF	198,597	0	198,597
	San Pedro Parks			
	Santa Fe NF	41,132	0	41,132
	Sandia Mountain			
	Cibola NF	37,877	480	38,357
	Wheeler Peak **			
	Carson NF	19,661	2	19,663
	White Mountain			
	Lincoln NF	48,208	677	48,885
	Withington **			
	Cibola NF	19,000	0	19,000
	State total	1,388,063	2,980	1,391,043
North Carolina				
	Birkhead Mountains			
	Uwharrie NF	5,025	135	5,160
	Catfish Lake South			
	Croatan NF	8,530	0	8,530
	Ellicott Rock			
	Nantahala NF	4,022	0	4,022
	Joyce Kilmer-Slickrock			
	Nantahala NF	13,562	0	13,562
	Linville Gorge			
	Pisgah NF	11,786	216	12,002
	Middle Prong			
	Pisgah NF	7,460	0	7,460
	Pocosin			
	Croatan NF	11,709	0	11,709
	Pond Pine			
	Croatan NF	1,685	0	1,685
	Sheep Ridge			
	Croatan NF	9,297	0	9,297

* Unit is in two or more states.

** Acres estimated pending final map compilation.

Table 7--National Wilderness Areas by State
(Continued)

<i>State</i>	<i>National Wilderness Areas</i>	<i>NFS</i>	<i>Other</i>	<i>Total</i>
	<i>Unit name</i>	<i>acreage</i>	<i>acreage</i>	<i>acreage</i>
North Carolina				
	Shining Rock			
	Pisgah NF	18,483	0	18,483
	Southern Nantahala			
	Nantahala NF	11,703	241	11,944
	State total	103,262	592	103,854
Oklahoma				
	Black Fork Mountain			
	Ouachita NF *	4,549	600	5,149
	Upper Kiamichi			
	Ouachita NF *	9,602	1,217	10,819
	State total	14,151	1,817	15,968
Oregon				
	Badger Creek **			
	Mt. Hood NF	24,000	0	24,000
	Black Canyon **			
	Ochoco NF	13,400	0	13,400
	Boulder Creek **			
	Umpqua NF	19,100	0	19,100
	Bridge Creek **			
	Ochoco NF	5,400	0	5,400
	Bull Of The Woods **			
	Mt. Hood NF	27,427	0	27,427
	Willamette NF	7,473	0	7,473
	Columbia **			
	Mt. Hood NF	39,000	0	39,000
	Cummins Creek			
	Siuslaw NF	9,173	0	9,173
	Diamond Peak			
	Deschutes NF	34,413	0	34,413
	Willamette NF	19,772	0	19,772
	Drift Creek			
	Siuslaw NF	5,798	0	5,798
	Eagle Cap **			
	Wallowa NF *	212,699	1,149	213,848
	Whitman NF	145,762	665	146,427

* Unit is in two or more states.

** Acres estimated pending final map compilation.

Table 7—National Wilderness Areas by State
(Continued)

<i>State</i>	<i>NFS</i>	<i>Other</i>	<i>Total</i>
<i>National Wilderness Areas</i>	<i>acreage</i>	<i>acreage</i>	<i>acreage</i>
<i>Unit name</i>			
Oregon			
Gearhart Mountain **			
Fremont NF	22,809	0	22,809
Grassy Knob **			
Siskiyou NF *	17,200	0	17,200
Hells Canyon			
Wallowa NF *	118,247	0	118,247
Whitman NF	11,848	1,038	12,886
Kalmiopsis			
Siskiyou NF *	179,655	45	179,700
Menagerie **			
Willamette NF	4,800	0	4,800
Middle Santiam **			
Willamette NF	7,500	0	7,500
Mill Creek **			
Ochoco NF	17,400	0	17,400
Monument Rock **			
Malheur NF	12,620	0	12,620
Whitman NF	7,030	0	7,030
Mount Hood			
Mt. Hood NF	46,520	640	47,160
Mount Jefferson			
Deschutes NF	32,734	0	32,734
Mt. Hood NF	5,021	0	5,021
Willamette NF	69,253	0	69,253
Mount Thielsen			
Deschutes NF	7,107	0	7,107
Umpqua NF	21,593	0	21,593
Winema NF	25,567	0	25,567
Mount Washington			
Deschutes NF	14,116	0	14,116
Willamette NF	38,622	0	38,622
Mountain Lakes **			
Winema NF	23,071	0	23,071
North Fork John Day			
Umatilla NF *	107,058	0	107,058
Whitman NF	14,294	0	14,294
North Fork Umatilla			
Umatilla NF *	20,435	0	20,435

* Unit is in two or more states.

** Acres estimated pending final map compilation.

Table 7—National Wilderness Areas by State
(Continued)

State	National Wilderness Areas Unit name	NFS acreage	Other acreage	Total acreage
Oregon				
	Red Buttes **			
	Rogue River NF *	350	0	350
	Siskiyou NF *	3,400	0	3,400
	Rock Creek			
	Siuslaw NF	7,486	0	7,486
	Rogue-Umpqua Divide **			
	Rogue River NF *	6,850	0	6,850
	Umpqua NF	26,350	0	26,350
	Salmon-Huckleberry **			
	Mt. Hood NF	44,560	40	44,600
	Sky Lakes **			
	Rogue River NF *	75,695	0	75,695
	Winema NF	40,605	0	40,605
	Strawberry Mountain **			
	Malheur NF	68,700	650	69,350
	Three Sisters			
	Deschutes NF	94,370	0	94,370
	Willamette NF	192,338	0	192,338
	Waldo Lake **			
	Willamette NF	39,200	0	39,200
	Wenaha-Tucannon			
	Umatilla NF *	66,375	42	66,417
	Wild Rogue			
	Siskiyou NF *	25,658	10,842	36,500
	State total	2,079,854	15,111	2,094,965
Pennsylvania				
	Allegheny Islands			
	Allegheny NF	368	0	368
	Hickory Creek			
	Allegheny NF	8,570	0	8,570
	State total	8,938	0	8,938
South Carolina				
	Ellicott Rock			
	Sumter NF	2,809	0	2,809
	Hell Hole Bay			
	Francis Marion NF	2,180	0	2,180

* Unit is in two or more states.

** Acres estimated pending final map compilation.

Table 7--National Wilderness Areas by State
(Continued)

<i>State</i>	<i>National Wilderness Areas</i>	<i>NFS</i>	<i>Other</i>	<i>Total</i>
	<i>Unit name</i>	<i>acreage</i>	<i>acreage</i>	<i>acreage</i>
South Carolina				
	Little Wambaw Swamp			
	Francis Marion NF	5,154	0	5,154
	Wambaw Creek			
	Francis Marion NF	1,937	0	1,937
	Wambaw Swamp			
	Francis Marion NF	4,767	0	4,767
	State total	16,847	0	16,847
South Dakota				
	Black Elk			
	Black Hills NF *	9,826	0	9,826
	State total	9,826	0	9,826
Tennessee				
	Bald River Gorge **			
	Cherokee NF *	3,721	0	3,721
	Big Frog **			
	Cherokee NF *	7,986	0	7,986
	Big Laurel Branch **			
	Cherokee NF *	6,251	0	6,251
	Citico Creek **			
	Cherokee NF *	16,226	0	16,226
	Cohutta **			
	Cherokee NF *	1,795	0	1,795
	Gee Creek			
	Cherokee NF *	2,493	0	2,493
	Joyce Kilmer-Slickrock			
	Cherokee NF *	3,832	0	3,832
	Little Frog Mountain **			
	Cherokee NF *	4,684	0	4,684
	Pond Mountain **			
	Cherokee NF *	6,626	39	6,665
	Sampson Mountain **			
	Cherokee NF *	7,991	1	7,992
	Unaka Mountain **			
	Cherokee NF *	4,700	0	4,700
	State total	66,305	40	66,345

* Unit is in two or more states.

** Acres estimated pending final map compilation.

Table 7—National Wilderness Areas by State
(Continued)

<i>State</i>	<i>National Wilderness Areas</i>	<i>NFS</i>	<i>Other</i>	<i>Total</i>
	<i>Unit name</i>	<i>acreage</i>	<i>acreage</i>	<i>acreage</i>
Texas				
	Big Slough			
	Davy Crockett NF	3,455	0	3,455
	Indian Mounds **			
	Sabine NF	9,358	1,559	10,917
	Little Lake Creek			
	Sam Houston NF	3,855	0	3,855
	Turkey Hill			
	Angelina NF	5,473	0	5,473
	Upland Island **			
	Angelina NF	12,571	79	12,650
	State total	34,712	1,638	36,350
Utah				
	Ashdown Gorge **			
	Dixie NF	7,000	0	7,000
	Box-Death Hollow			
	Dixie NF	25,751	63	25,814
	Dark Canyon **			
	Manti-La Sal NF *	45,000	0	45,000
	Deseret Peak **			
	Wasatch NF *	25,500	0	25,500
	High Uintas			
	Ashley NF *	276,175	0	276,175
	Wasatch NF *	180,530	0	180,530
	Lone Peak			
	Uinta NF	21,166	0	21,166
	Wasatch NF *	8,922	0	8,922
	Mount Naomi **			
	Cache NF *	44,350	0	44,350
	Mount Nebo **			
	Uinta NF	28,000	0	28,000
	Mount Olympus **			
	Wasatch NF *	16,000	0	16,000
	Mount Timpanogos **			
	Uinta NF	10,750	0	10,750
	Pine Valley Mountain **			
	Dixie NF	50,000	0	50,000

* Unit is in two or more states.

** Acres estimated pending final map compilation.

Table 7—National Wilderness Areas by State
(Continued)

<i>State</i>	<i>National Wilderness Areas</i>	<i>NFS</i>	<i>Other</i>	<i>Total</i>
	<i>Unit name</i>	<i>acreage</i>	<i>acreage</i>	<i>acreage</i>
Utah				
	Twin Peaks			
	Wasatch NF *	11,334	129	11,463
	Wellsville Mountain **			
	Cache NF *	23,850	0	23,850
	State total	774,328	192	774,520
Vermont				
	Big Branch			
	Green Mountain NF	6,720	0	6,720
	Breadloaf			
	Green Mountain NF	21,480	0	21,480
	Bristol Cliffs			
	Green Mountain NF	3,738	0	3,738
	George D. Aiken			
	Green Mountain NF	5,060	0	5,060
	Lye Brook **			
	Green Mountain NF	15,503	177	15,680
	Peru Peak			
	Green Mountain NF	6,920	0	6,920
	State total	59,421	177	59,598
Virginia				
	Barbours Creek **			
	George Washington NF *	5	0	5
	Jefferson NF *	5,695	0	5,695
	Beartown			
	Jefferson NF *	5,609	0	5,609
	James River Face			
	Jefferson NF *	8,886	0	8,886
	Kimberling Creek			
	Jefferson NF *	5,542	0	5,542
	Lewis Fork			
	Jefferson NF *	5,618	0	5,618
	Little Dry Run			
	Jefferson NF *	2,858	0	2,858
	Little Wilson Creek			
	Jefferson NF *	3,613	0	3,613
	Mountain Lake			
	Jefferson NF *	8,187	205	8,392

* Unit is in two or more states.

** Acres estimated pending final map compilation.

Table 7—National Wilderness Areas by State
(Continued)

<i>State</i>	<i>National Wilderness Areas</i>	<i>NFS</i>	<i>Other</i>	<i>Total</i>
	<i>Unit name</i>	<i>acreage</i>	<i>acreage</i>	<i>acreage</i>
Virginia				
	Peters Mountain			
	Jefferson NF *	3,328	0	3,328
	Ramseys Draft			
	George Washington NF *	6,518	0	6,518
	Rich Hole **			
	George Washington NF *	6,450	0	6,450
	Rough Mountain **			
	George Washington NF *	9,300	0	9,300
	Saint Mary's			
	George Washington NF *	9,835	0	9,835
	Shawyers Run **			
	George Washington NF *	95	0	95
	Jefferson NF *	3,570	0	3,570
	Thunder Ridge			
	Jefferson NF *	2,344	0	2,344
	State total	87,453	205	87,658
Washington				
	Alpine Lakes			
	Snoqualmie NF	117,776	123	117,899
	Wenatchee NF	244,845	1,485	246,330
	Boulder River **			
	Mt. Baker NF	48,674	0	48,674
	Buckhorn **			
	Olympic NF	44,258	216	44,474
	Clearwater			
	Snoqualmie NF	14,374	0	14,374
	Colonel Bob **			
	Olympic NF	11,961	0	11,961
	Glacier Peak **			
	Mt. Baker NF	283,252	252	283,504
	Wenatchee NF	289,086	148	289,234
	Glacier View			
	Snoqualmie NF	3,123	0	3,123
	Goat Rocks			
	Gifford Pinchot NF	71,203	0	71,203
	Snoqualmie NF	37,076	160	37,236

* Unit is in two or more states.

** Acres estimated pending final map compilation.

Table 7—National Wilderness Areas by State
(Continued)

<i>State</i>	<i>National Wilderness Areas</i>	<i>NFS</i>	<i>Other</i>	<i>Total</i>
	<i>Unit name</i>	<i>acreage</i>	<i>acreage</i>	<i>acreage</i>
Washington				
	Henry M. Jackson **			
	Mt. Baker NF	27,985	460	28,445
	Snoqualmie NF	47,446	460	47,906
	Wenatchee NF	27,242	0	27,242
	Indian Heaven **			
	Gifford Pinchot NF	20,960	0	20,960
	Lake Chelan-Sawtooth **			
	Okanogan NF	95,021	87	95,108
	Wenatchee NF	56,414	42	56,456
	Mount Adams **			
	Gifford Pinchot NF	46,626	10,055	56,681
	Mount Baker **			
	Mt. Baker NF	117,528	320	117,848
	Mount Skokomish **			
	Olympic NF	13,015	0	13,015
	Noisy-Diobsud **			
	Mt. Baker NF	14,133	0	14,133
	Norse Peak			
	Snoqualmie NF	52,180	0	52,180
	Pasayten			
	Mt. Baker NF	107,039	0	107,039
	Okanogan NF	422,992	0	422,992
	Salmo-Priest **			
	Colville NF	29,386	0	29,386
	Kaniksu NF *	11,949	0	11,949
	Tatoosh **			
	Gifford Pinchot NF	15,750	0	15,750
	The Brothers **			
	Olympic NF	16,682	0	16,682
	Trapper Creek **			
	Gifford Pinchot NF	5,970	0	5,970
	Wenaha-Tucannon			
	Umatilla NF *	111,048	0	111,048
	William O. Douglas			
	Gifford Pinchot NF	15,469	0	15,469
	Snoqualmie NF	152,688	0	152,688
	Wonder Mountain **			
	Olympic NF	2,349	0	2,349
	State total	2,575,500	13,808	2,589,308

* Unit is in two or more states.

** Acres estimated pending final map compilation.

Table 7—National Wilderness Areas by State
(Continued)

<i>State</i>	<i>National Wilderness Areas Unit name</i>	<i>NFS acreage</i>	<i>Other acreage</i>	<i>Total acreage</i>
West Virginia				
	Cranberry **			
	Monongahela NF	35,864	0	35,864
	Dolly Sods			
	Monongahela NF	10,215	0	10,215
	Laurel Fork North			
	Monongahela NF	6,055	0	6,055
	Laurel Fork South			
	Monongahela NF	5,997	0	5,997
	Mountain Lake			
	Jefferson NF *	2,721	0	2,721
	Otter Creek			
	Monongahela NF	20,000	0	20,000
	State total	80,852	0	80,852
Wisconsin				
	Blackjack Springs			
	Nicolet NF	5,886	0	5,886
	Headwaters **			
	Nicolet NF	18,188	1,916	20,104
	Porcupine Lake			
	Chequamegon NF	4,292	154	4,446
	Rainbow Lake			
	Chequamegon NF	6,583	0	6,583
	Whisker Lake			
	Nicolet NF	7,345	83	7,428
	State total	42,294	2,153	44,447
Wyoming				
	Absaroka-Beartooth			
	Shoshone NF	23,283	0	23,283
	Bridger			
	Bridger NF	428,087	0	428,087
	Cloud Peak			
	Bighorn NF	189,039	0	189,039
	Encampment River			
	Medicine Bow NF	10,124	0	10,124
	Fitzpatrick			
	Shoshone NF	198,525	0	198,525

* Unit is in two or more states.

** Acres estimated pending final map compilation.

Table 7—National Wilderness Areas by State
(Continued)

<i>State</i>	<i>National Wilderness Areas</i>	<i>NFS</i>	<i>Other</i>	<i>Total</i>
	<i>Unit name</i>	<i>acreage</i>	<i>acreage</i>	<i>acreage</i>
Wyoming				
	Gros Ventre			
	Teton NF	287,000	0	287,000
	Huston Park			
	Medicine Bow NF	30,588	138	30,726
	Jedediah Smith			
	Targhee NF *	123,451	0	123,451
	North Absaroka			
	Shoshone NF	350,488	0	350,488
	Platte River			
	Medicine Bow NF	22,749	0	22,749
	Popo Agie			
	Shoshone NF	101,870	0	101,870
	Savage Run			
	Medicine Bow NF	14,927	3	14,930
	Teton			
	Teton NF	585,238	0	585,238
	Washakie			
	Shoshone NF	704,274	548	704,822
	Winegar Hole			
	Targhee NF *	10,715	0	10,715
	State total	3,080,358	689	3,081,047
	Grand Total	34,017,024	449,807	34,466,831

* Unit is in two or more states.

** Acres estimated pending final map compilation.

Table 8—National Wilderness Areas in Multiple States

<i>National Wilderness Areas in more than one state</i>	<i>NFS acreage</i>	<i>Other acreage</i>	<i>Total acreage</i>
Absaroka-Beartooth			
Montana			
Custer NF	345,589	105	345,694
Gallatin NF	574,738	1,033	575,771
Wyoming			
Shoshone NF	23,283	0	23,283
Total for area	943,610	1,138	944,748
Big Frog **			
Georgia			
Chattahoochee NF	83	0	83
Tennessee			
Cherokee NF	7,986	0	7,986
Total for area	8,069	0	8,069
Cohutta **			
Georgia			
Chattahoochee NF	35,143	4	35,147
Tennessee			
Cherokee NF	1,795	0	1,795
Total for area	36,938	4	36,942
Ellicott Rock			
Georgia			
Chattahoochee NF	2,181	0	2,181
North Carolina			
Nantahala NF	4,022	0	4,022
South Carolina			
Sumter NF	2,809	0	2,809
Total for area	9,012	0	9,012
Hells Canyon			
Idaho			
Nezperce NF	59,900	0	59,900
Payette NF	23,911	289	24,200
Oregon			
Wallowa NF	118,247	0	118,247
Whitman NF	11,848	1,038	12,886
Total for area	213,906	1,327	215,233

** Acres estimated pending final map compilation.

Table 8—National Wilderness Areas in Multiple States
(Continued)

<i>National Wilderness Areas in more than one state</i>	<i>NFS acreage</i>	<i>Other acreage</i>	<i>Total acreage</i>
Joyce Kilmer-Slickrock			
North Carolina			
Nantahala NF	13,562	0	13,562
Tennessee			
Cherokee NF	3,832	0	3,832
Total for area	17,394	0	17,394
Platte River			
Colorado			
Routt NF	743	0	743
Wyoming			
Medicine Bow NF	22,749	0	22,749
Total for area	23,492	0	23,492
Red Buttes **			
California			
Rogue River NF	16,150	0	16,150
Oregon			
Rogue River NF	350	0	350
Siskiyou NF	3,400	0	3,400
Total for area	19,900	0	19,900
Selway-Bitterroot **			
Idaho			
Bitterroot NF	270,321	53	270,374
Clearwater NF	259,165	0	259,165
Nezperce NF	559,531	168	559,699
Montana			
Bitterroot NF	241,676	0	241,676
Lolo NF	9,767	0	9,767
Total for area	1,340,460	221	1,340,681
Southern Nantahala			
Georgia			
Chattahoochee NF	11,770	0	11,770
North Carolina			
Nantahala NF	11,703	241	11,944
Total for area	23,473	241	23,714
Wenaha-Tucannon			
Oregon			
Umatilla NF	66,375	42	66,417
Washington			
Umatilla NF	111,048	0	111,048
Total for area	177,423	42	177,465

** Acres estimated pending final map compilation.

Table 9—National Wilderness Areas Summary

<i>State</i>	<i>NFS acreage</i>	<i>Other acreage</i>	<i>Total acreage</i>
Alaska	5,753,106	35,531	5,788,637
California	4,302,461	60,141	4,362,602
Idaho	3,961,501	8,256	3,969,757
Montana	3,371,770	3,929	3,375,699
Wyoming	3,080,358	689	3,081,047
Colorado	2,586,835	13,707	2,600,542
Washington	2,575,500	13,808	2,589,308
Oregon	2,079,854	15,111	2,094,965
New Mexico	1,388,063	2,980	1,391,043
Arizona	1,344,970	132	1,345,102
Minnesota	803,050	283,904	1,086,954
Nevada	786,067	160	786,227
Utah	774,328	192	774,520
Arkansas	116,560	377	116,937
Georgia	113,455	404	113,859
North Carolina	103,262	592	103,854
New Hampshire	102,932	0	102,932
Michigan	91,891	1,594	93,485
Virginia	87,453	205	87,658
West Virginia	80,852	0	80,852
Florida	74,495	4	74,499
Tennessee	66,305	40	66,345
Missouri	63,198	429	63,627
Vermont	59,421	177	59,598
Wisconsin	42,294	2,153	44,447
Texas	34,712	1,638	36,350
Alabama	33,151	80	33,231
Illinois	25,549	717	26,266
Kentucky	16,415	1,022	17,437
South Carolina	16,847	0	16,847
Oklahoma	14,151	1,817	15,968
Indiana	12,935	18	12,953
Maine	12,000	0	12,000
South Dakota	9,826	0	9,826
Pennsylvania	8,938	0	8,938
Louisiana	8,679	0	8,679
Nebraska	7,794	0	7,794
Mississippi	6,046	0	6,046
Grand total	34,017,024	449,807	34,466,831

Table 10--National Primitive Areas by State

<i>State</i>	<i>National Primitive Area</i>	<i>NFS</i>	<i>Other</i>	<i>Total</i>
	<i>Unit name</i>	<i>acreage</i>	<i>acreage</i>	<i>acreage</i>
Arizona				
	Blue Range			
	Apache NF *	173,762	1,350	175,112
	State total	173,762	1,350	175,112
	Grand total	173,762	1,350	175,112

Table 11--National Scenic--Research Areas by State

<i>State</i>	<i>National Scenic--Research Area</i>	<i>NFS</i>	<i>Other</i>	<i>Total</i>
	<i>Unit name</i>	<i>acreage</i>	<i>acreage</i>	<i>acreage</i>
Oregon				
	Cascade Head			
	Siuslaw NF	6,619	3,051	9,670
	State total	6,619	3,051	9,670
	Grand total	6,619	3,051	9,670

* Unit is in two or more states.

Table 12—National Wild and Scenic Rivers by State

<i>State</i>	<i>National Wild and Scenic Rivers</i>	<i>NFS</i>	<i>Other</i>	<i>Total</i>
	<i>Unit name</i>	<i>acreage</i>	<i>acreage</i>	<i>acreage</i>
Alabama				
	Sipsey			
	William B. Bankhead NF	8,780	688	9,468
	State total	8,780	688	9,468
Arizona				
	Verde			
	Coconino NF	3,088	0	3,088
	Prescott NF	1,960	40	2,000
	Tonto NF	6,592	0	6,592
	State total	11,640	40	11,680
California				
	Big Sur River			
	Los Padres NF	6,240	0	6,240
	Kings River			
	Sequoia NF	960	0	960
	Sierra NF	960	0	960
	Middle Fork Feather			
	Plumas NF	18,851	4,924	23,775
	Middle Fork Kings River			
	Sierra NF	2,560	0	2,560
	North Fork of the American			
	Tahoe NF	5,769	7,226	12,995
	Sespe Creek River			
	Los Padres NF	10,080	0	10,080
	Sisquoc River			
	Los Padres NF	10,560	0	10,560
	South Fork Kings River			
	Sequoia NF	3,040	0	3,040
	Sierra NF	800	0	800
	Tuolumne			
	Stanislaus NF	6,480	145	6,625
	State total	66,300	12,295	78,595
Colorado				
	Cache La Poudre			
	Roosevelt NF	15,099	0	15,099
	State total	15,099	0	15,099

* Unit is in two or more states.

Table 12—National Wild and Scenic Rivers by State
(Continued)

<i>State</i>	<i>National Wild and Scenic Rivers</i>	<i>NFS</i>	<i>Other</i>	<i>Total</i>
	<i>Unit name</i>	<i>acreage</i>	<i>acreage</i>	<i>acreage</i>
Georgia				
	Chattooga			
	Chattahoochee NF	7,550	187	7,737
	State total	7,550	187	7,737
Idaho				
	Middle Fork Clearwater			
	Bitterroot NF *	12,800	0	12,800
	Clearwater NF	25,540	5,738	31,278
	Nezperce NF	11,550	969	12,519
	Middle Fork Salmon			
	Boise NF	9,007	912	9,919
	Challis NF	9,660	437	10,097
	Payette NF	626	0	626
	Salmon NF	12,932	522	13,454
	Rapid River			
	Nez Perce NF	4,347	153	4,500
	Payette NF	4,105	0	4,105
	Salmon			
	Bitterroot NF *	3,035	0	3,035
	Nez Perce NF	8,449	336	8,785
	Payette NF	11,047	370	11,417
	Salmon NF	16,185	195	16,380
	Snake River			
	Nez Perce NF	8,699	1	8,700
	Payette NF	395	0	395
	St. Joe			
	St. Joe NF	20,857	0	20,857
	State total	159,234	9,633	168,867
Louisiana				
	Saline Bayou			
	Kisatchie NF	5,150	880	6,030
	State total	5,150	880	6,030
Michigan				
	Au Sable			
	Huron NF	2,980	0	2,980
	Pere Marquette			
	Manistee NF	2,193	10,861	13,054
	State total	5,173	10,861	16,034

* Unit is in two or more states.

Table 12—National Wild and Scenic Rivers by State
(Continued)

<i>State</i>	<i>National Wild and Scenic Rivers</i>	<i>NFS</i>	<i>Other</i>	<i>Total</i>
	<i>Unit name</i>	<i>acreage</i>	<i>acreage</i>	<i>acreage</i>
Mississippi				
	Black Creek			
	Desoto NF	4,513	631	5,144
	State total	4,513	631	5,144
Missouri				
	Eleven Point			
	Mark Twain NF	6,025	8,170	14,195
	State total	6,025	8,170	14,195
Montana				
	Flathead			
	Flathead NF	38,158	19,242	57,400
	State total	38,158	19,242	57,400
New Mexico				
	Rio Grande			
	Carson NF	2,065	14,815	16,880
	State total	2,065	14,815	16,880
North Carolina				
	Chattooga			
	Nantahala NF	946	642	1,588
	Horse Pasture			
	Nantahala NF	980	382	1,362
	State total	1,926	1,024	2,950
Oregon				
	Chetco			
	Siskiyou NF *	241	0	241
	Grande Ronde River			
	Umatilla NF *	421	0	421
	Wallowa NF *	219	0	219
Illinois				
	Siskiyou NF *	14,908	1,151	16,059
Rogue				
	Siskiyou NF *	11,762	14,237	25,999
Snake River				
	Wallowa NF *	12,000	0	12,000
	State total	39,551	15,388	54,939

* Unit is in two or more states.

Table 12—National Wild and Scenic Rivers by State
(Continued)

<i>State</i>	<i>National Wild and Scenic Rivers</i>	<i>NFS</i>	<i>Other</i>	<i>Total</i>
	<i>Unit name</i>	<i>acreage</i>	<i>acreage</i>	<i>acreage</i>
South Carolina				
	Chattooga			
	Sumter NF	6,319	60	6,379
Washington				
	Skagit			
	Golden Phoenix PU	74	0	74
	Mt. Baker NF	17,129	17,447	34,576
	White Salmon			
	Gifford Pinchot NF	15	2,872	2,887
	State total	17,218	20,319	37,537
Wisconsin				
	St. Croix-Namekegon			
	Chequamegon NF	826	62,012	62,838
	State total	826	62,012	62,838
Wyoming				
	Clarks Fork Canyon			
	Shoshone NF	9,605	0	9,605
	State total	9,605	0	9,605
	Grand total	405,132	176,245	581,377

* Unit is in two or more states.

Table 13—National Wild and Scenic Rivers in Multiple States

<i>National Wild and Scenic River</i>			
<i>State</i>	<i>NFS</i>	<i>Other</i>	<i>Total</i>
<i>Unit name</i>	<i>acreage</i>	<i>acreage</i>	<i>acreage</i>
Chattooga			
Georgia			
Chattahoochee NF	7,550	187	7,737
North Carolina			
Nantahala NF	946	642	1,588
South Carolina			
Sumter NF	6,319	60	6,379
Total for area	14,815	889	15,704
Snake River			
Idaho			
Nez Perce NF	8,699	1	8,700
Payette NF	395	0	395
Oregon			
Wallowa NF	12,000	0	12,000
Total for area	21,094	1	21,095

Table 14—National Recreation Areas by State

<i>State</i>	<i>Recreation Areas</i>	<i>NFS</i>	<i>Other</i>	<i>Total</i>
	<i>Unit name</i>	<i>acreage</i>	<i>acreage</i>	<i>acreage</i>
California				
	Smith River			
	Six Rivers NF	305,169	26,060	331,229
	Whiskeytown Shasta-Trinity			
	Shasta NF	141,165	19,642	160,807
	Trinity NF	35,202	7,578	42,780
	State total	481,536	53,280	534,816
Colorado				
	Arapaho			
	Arapaho NF	30,690	4,241	34,931
	State total	30,690	4,241	34,931
Georgia				
	Springer Mountain **			
	Chattahoochee NF	23,166	164	23,330
	State total	23,166	164	23,330
Idaho				
	Hells Canyon			
	Nez Perce NF	103,660	440	104,100
	Payette NF	29,211	0	29,211
	Wallowa NF *	3,208	2,346	5,554
	Sawtooth			
	Boise NF	155,984	0	155,984
	Challis NF	253,863	8,899	262,762
	Sawtooth NF *	319,475	17,798	337,273
	State total	865,401	29,483	894,884
Michigan				
	Grand Island			
	Hiawatha NF	12,957	0	12,957
	State total	12,957	0	12,957
Montana				
	Rattlesnake			
	Lolo NF	59,119	1,881	61,000
	State total	59,119	1,881	61,000

* Unit is in two or more states.

Table 14—National Recreation Areas by State
(Continued)

<i>State</i>	<i>Recreation Areas</i>	<i>NFS</i>	<i>Other</i>	<i>Total</i>
	<i>Unit name</i>	<i>acreage</i>	<i>acreage</i>	<i>acreage</i>
Nebraska				
	Pine Ridge			
	Nebraska NF	6,600	0	6,600
	State total	6,600	0	6,600
Oklahoma				
	Winding Stair Mountain			
	Ouachita NF *	25,890	555	26,445
	State total	25,890	555	26,445
Oregon				
	Hells Canyon			
	Wallowa NF *	355,109	0	355,109
	Whitman NF	45,460	1,902	47,362
	Oregon Dunes			
	Siuslaw NF	25,698	5,868	31,566
	State total	426,267	7,770	434,037
Pennsylvania				
	Allegheny			
	Allegheny NF	23,063	0	23,063
	State total	23,063	0	23,063
Utah				
	Flaming Gorge			
	Ashley NF *	94,308	2,105	96,413
	State total	94,308	2,105	96,413
Vermont				
	White Rocks			
	Green Mountain NF	36,400	0	36,400
	State total	36,400	0	36,400
Virginia				
	Mount Rogers			
	Jefferson NF *	114,071	40,745	154,816
	State total	114,071	40,745	154,816
Washington				
	Mount Baker			
	Mt. Baker NF	8,473	0	8,473
	State total	8,473	0	8,473

* Unit is in two or more states.

Table 14—National Recreation Areas by State
(Continued)

<i>State</i>	<i>Recreation Areas</i>	<i>NFS</i>	<i>Other</i>	<i>Total</i>
	<i>Unit name</i>	<i>acreage</i>	<i>acreage</i>	<i>acreage</i>
West Virginia				
	Spruce Knob-Seneca Rocks			
	Monongahela NF	56,968	43,032	100,000
	State total	56,968	43,032	100,000
Wyoming				
	Flaming Gorge			
	Ashley NF *	95,517	9,184	104,701
	State total	95,517	9,184	104,701
	Grand total	2,360,426	192,440	2,552,866

* Unit is in two or more states.

Table 15—National Recreation Areas in Multiple States

<i>Recreation Area</i> <i>State</i> <i>Unit name</i>	<i>NFS</i> <i>acreage</i>	<i>Other</i> <i>acreage</i>	<i>Total</i> <i>acreage</i>
Flaming Gorge			
Utah			
Ashley NF	94,308	2,105	96,413
Wyoming			
Ashley NF	95,517	9,184	104,701
Total for area	189,825	11,289	201,114
Hells Canyon			
Idaho			
Nez Perce NF	103,660	440	104,100
Payette NF	29,211	0	29,211
Wallowa NF	3,208	2,346	5,554
Oregon			
Wallowa NF	355,109	0	355,109
Whitman NF	45,460	1,902	47,362
Total for area	536,648	4,688	541,336

Table 16—National Game Refuges and Wildlife Preserves by State

<i>State</i>	<i>National Game Refuge National Wildlife Preserve</i>	<i>Unit name</i>	<i>NFS acreage</i>
Arizona	Grand Canyon Preserve	Kaibab NF State total	612,736 612,736
Arkansas	Ouachita #1 (Pigeon Creek) Ouachita #2 (Oak Mountain) Ouachita #4 (Caney Creek) Ozark #2 (Barkshead) Ozark #5 (Black Mountain) Ozark #4 (Haw Creek) Ozark #1 (Livingston) Ozark #3 (Moccasin) Ouachita Wildlife Preserve	Ouachita NF * Ouachita NF * Ouachita NF * Ozark NF Ozark NF Ozark NF Ozark NF Ozark NF Ouachita NF *	8,440 8,500 8,300 5,927 19,074 4,108 9,122 3,932 78,000 State total 145,403
California	Tahquitz Game Preserve	San Bernardino NF State total	27,573 27,573
Florida	Ocala National Game Refuge	Ocala NF State total	79,735 79,735
Georgia	Noontootly Game Preserve	Chattahoochee NF State total	24,670 24,670
Louisiana	Red Dirt Wildlife Preserve Catahoula Wildlife Preserve	Kisatchie NF Kisatchie NF State total	40,112 36,117 76,229
North Carolina	Pisgah National Game Refuge	Pisgah NF State total	97,408 97,408
South Carolina	Francis Marion Preserve	Francis Marion NF State total	50,600 50,600
South Dakota	Norbeck Wildlife Preserve	Black Hills NF * State total	33,656 33,656
Tennessee	Cherokee Game Refuge #1	Cherokee NF * State total	10,900 10,900
Virginia	Big Levels Game Refuge	George Washington NF * State total	31,725 31,725
Wyoming	Sheep Mountain Game Refuge	Medicine Bow NF State total Grand total	28,318 28,318 1,218,953

* Unit is in two or more states.

Table 17—National Monument Areas by State

<i>State</i>	<i>National Monument Unit name</i>	<i>NFS acreage</i>	<i>Other acreage</i>	<i>Total acreage</i>
Alaska				
	Admiralty Island			
	Tongass NF	955,810	32,161	987,971
	Misty Fiords			
	Tongass NF	2,293,428	1,311	2,294,739
	State total	3,249,238	33,472	3,282,710
	Grand total	3,249,238	33,472	3,282,710

Table 18—National Volcanic Monument Areas by State

<i>State</i>	<i>National Volcanic Monument Unit name</i>	<i>NFS acreage</i>	<i>Other acreage</i>	<i>Total acreage</i>
Oregon				
	Newberry **			
	Deschutes NF	54,822	678	55,500
	State total	54,822	678	55,500
Washington				
	Mount St. Helens **			
	Gifford Pinchot NF	80,498	30,530	111,028
	State total	80,498	30,530	111,028
	Grand total	135,320	31,208	166,528

Table 19—National Historic Areas by State

<i>State</i>	<i>National Historic Area Unit name</i>	<i>NFS acreage</i>	<i>Other acreage</i>	<i>Total acreage</i>
North Carolina				
	Cradle of Forestry			
	Pisgah NF	6,540	0	6,540
	State total	6,540	0	6,540
	Grand total	6,540	0	6,540

* Acres estimated pending final map compilation.

Table 20—National Forest Lands—Annual Acreage
(1891–1992)

<i>Year</i>	<i>Total forests</i>	<i>NF acreage</i>	<i>Year</i>	<i>Total forests</i>	<i>NF acreage</i>
1891**	1	1,239,000	1940	160	174,769,543
92**	6	3,254,000	41	160	175,763,793
93**	15	13,417,000	42	160	176,593,251
94**	17	17,928,000	43	160	176,925,027
1895**	17	17,928,000	44	158	177,422,436
96**	17	17,928,000	1945	155	177,641,903
97**	29	39,103,000	46	152	177,768,552
98**	31	40,866,000	47	153	178,165,104
99**	37	46,168,000	48	152	178,595,882
1900**	38	46,515,000	49	152	179,339,893
01**	41	46,324,000	1950	151	179,685,328
02**	54	51,896,000	51	151	179,947,794
03**	53	63,211,000	52	153	180,168,800
04**	59	62,611,000	53	153	180,386,928
1905**	83	75,352,000	54	152	180,358,491
06	106	94,159,000	1955	149	180,302,398
07	159	132,732,000	56	149	180,354,267
08	165	147,820,000	57	149	180,335,417
09	150	172,230,000	58	148	180,378,544
1910	149	168,029,000	59	148	180,468,001
11	153	168,165,000	1960	151	180,843,513
12	163	165,027,000	61	154	181,050,808
13	163	165,516,518	62	154	181,635,371
14	163	163,848,524	63	154	181,974,887
1915	162	162,773,280	64	154	182,078,340
16	153	155,399,809	1965	154	182,138,750
17	152	155,166,619	66	154	182,272,997
18	151	155,374,602	67	154	182,507,377
19	151	153,933,460	68	154	182,615,576
1920	152	156,032,053	69	154	182,340,141
21	149	156,666,045	1970	154	182,571,102
22	148	156,837,282	71	154	182,578,296
23	146	157,236,807	72	155	182,773,942
24	146	157,502,793	73	155	183,014,294
1925	159	158,395,056	74	155	182,045,476
26	160	158,759,210	1975	155	183,280,072
27	159	158,800,424	76	154	183,380,761
28	151	159,480,856	77	154	183,447,427
29	150	159,750,520	78	154	183,554,842
1930	149	160,090,817	79	154	183,186,893
31	151	160,787,687	1980	155	183,060,464
32	148	161,360,691	81	155	186,441,602
33	148	162,009,145	82	155	186,559,221
34	145	162,591,124	83	155	186,531,949
1935	142	163,310,002	84	156	186,383,802
36	147	165,978,691	1985	156	186,315,499
37	157	171,403,306	86	156	186,463,004
38	158	172,451,394	87	156	186,454,781
39	158	173,225,983	88	156	186,245,659
			89	156	186,905,252
			1990	156	187,083,200
			91	156	186,996,286
			92	156	187,114,116

** Gross acreage for years 1891-1905