

Land Areas Report as of September 30, 1982

Definitions of Terms.....	ii
National Forest System	
Table 1--National and regional Areas Summary.....	1
Table 2—Area by Region.....	2-12
Table 3—Area by State.....	13-31
Table 4—Area by Multiple States.....	32-33
Table 5—Areas by State, Congressional Districts, and Counties.....	34-63
Table 6—National Forest Wilderness	63-70
Table 7—National Forest Primitive Areas	71
Table 8—Cascade Head Scenic-Research Area.....	72-73
Table 9-National Wild and Scenic Rivers.....	74-75
Table 10-National Recreation Areas.....	75
Table 11- National Game and Refuges and Wildlife Preserves.....	76
Table 12-National Monuments.....	77

United States
Department of
Agriculture

Forest
Service

FS-386



Land Areas of the National Forest System

As of September 30, 1982

RAMO



TABLE OF CONTENTS

	<u>Page</u>
Definitions of Terms	iii
Summary of National Forest System Areas.	1
Areas By Region.	2-12
Areas By States.	13-31
Areas By Units in Two or More States	32-33
Areas By State, County, and Congressional District	34-63
National Forest Wilderness	63-70
National Forest Primitive Areas.	71
National Wild and Scenic Rivers.	72-73
National Recreation Areas.	74-75
Cascade Head Scenic-Research Area.	75
National Game and Refuges and Wildlife Preserves	76
National Monuments	77

DEFINITIONS OF TERMS USED IN THIS REPORT

<u>NATIONAL FOREST SYSTEM</u> - - - A Nationally significant system of Federally owned units of forest, range, and related land consisting of National Forests, Purchase Units, National Grasslands, and Other Lands, waters, and interest in lands which are administered by the Forest Service or designated for administration through the Forest Service.	REGIO
NATIONAL FORESTS - - - Areas formally established and permanently held for National Forest purposes.	REGIO NATIO
PURCHASE UNITS - - - Areas designated by the Secretary of Agriculture or previously approved by the National Forest Reservation Commission for purposes of Weeks Law Acquisition.	PURCH NATIO
NATIONAL GRASSLANDS - - - Areas designated "National Grasslands" by the Secretary of Agriculture and permanently held by the Department of Agriculture under Title III of the Bankhead-Jones Farm Tenant Act.	LAND RESEA OTHER
LAND UTILIZATION PROJECTS - - - Areas designated by the Secretary of Agriculture for conservation and utilization under Title III of the Bankhead-Jones Farm Tenant Act.	REGIO
RESEARCH AND EXPERIMENTAL AREAS - - - Areas reserved and dedicated by the Secretary of Agriculture for Forest or Range Research and Experimentation.	NATIO PURCH
OTHER AREAS - - - Lands administered by the Forest Service that are not included in the above groups.	NATIO LAND
<u>SPECIAL DESIGNATED AREAS WITHIN NATIONAL FOREST SYSTEM</u>	RESE
NATIONAL FOREST WILDERNESS - - - Areas designated by Congress as a unit of the National Wilderness Preservation System.	OTHE
NATIONAL FOREST PRIMITIVE AREAS - - - Areas designated by the Chief of the Forest Service as primitive areas. They are administered in the same manner as Wilderness pending studies to determine suitability as a component of the Wilderness System.	TOTAL NATIO PURCH
NATIONAL WILD AND SCENIC RIVERS - - - Areas designated by Congress as a Unit of the National Wild and Scenic River System.	NATIO LAND
NATIONAL RECREATION AREA - - - Areas established by Congress for the purpose of assuring and implementing the protection and management of public outdoor recreation opportunities.	RESE OTHE
CASCADE HEAD SCENIC-RESEARCH AREA - - - Areas established by Congress to provide use and enjoyment of certain ocean headlands and to insure protection and encourage the study of the area for research and scientific purposes.	TOTAL
NATIONAL GAME REFUGES AND WILDLIFE PRESERVES - - - Areas designated by proclamation or by Congress for the protection of wildlife.	
NATIONAL MONUMENTS - - - Areas including historic landmarks, historic and prehistoric structures, and other objects of historic or scientific interest, declared by proclamation or by Congress as national monuments.	
ABBREVIATIONS: NF - National Forest; PU - Purchase Unit; NGL - National Grasslands; LUP - Land Utilization Project; EF, ER, and EA - Experimental Forest, Range, and Area.	

NATIONAL FOREST AREAS REPORT
SUMMARY OF NATIONAL FOREST SYSTEMS AREAS
AS OF SEPTEMBER 30, 1982

REGION AND AREA KIND	NUMBER OF UNITS	GROSS AREA WITHIN UNIT BOUNDARIES	NATIONAL FOREST SYSTEM LAND	OTHER LANDS WITHIN UNITS BOUNDARIES
<hr/>				
REGIONS 1 THROUGH 6 AND 10	170	183,330,938	166,585,373	16,745,565
NATIONAL FORESTS	104	179,028,627	162,670,685	16,357,942
PURCHASE UNITS	5	149,091	2,634	146,457
NATIONAL GRASSLANDS	17	4,010,760	3,770,754	240,006
LAND UTILIZATION PROJECTS	7	21,603	21,603	0
RESEARCH AND EXPERIMENTAL AREAS	7	112,761	111,601	1,160
OTHER AREAS	30	8,096	8,096	0
<hr/>				
REGIONS 8 & 9	114	46,638,709	24,254,123	22,384,586
NATIONAL FORESTS	51	44,466,486	23,888,536	20,577,950
PURCHASE UNITS	22	1,934,219	281,857	1,652,362
NATIONAL GRASSLANDS	2	184,099	38,116	145,983
LAND UTILIZATION PROJECTS	11	37,459	37,459	0
RESEARCH AND EXPERIMENTAL AREAS	17	14,289	6,006	8,283
OTHER AREAS	11	2,157	2,149	8
<hr/>				
TOTAL ALL REGIONS BY AREA KIND				
NATIONAL FORESTS	155	223,495,113	186,559,221	36,935,892
PURCHASE UNITS	27	2,083,310	284,491	1,798,819
NATIONAL GRASSLANDS	19	4,194,859	3,808,870	385,989
LAND UTILIZATION PROJECTS	18	59,062	59,062	0
RESEARCH AND EXPERIMENTAL AREAS	24	127,050	117,607	9,443
OTHER AREAS	41	10,253	10,245	8
<hr/>				
TOTAL NATIONAL FOREST SYSTEM	284	229,969,647	190,839,496	39,130,151

NATIONAL FOREST AREAS REPORT
GROSS AND NET AREA OF NATIONAL FOREST AND OTHER LANDS ADMINISTERED
BY THE FOREST SERVICE LISTED BY REGION AND AREA UNIT KIND
AS OF SEPTEMBER 30, 1982

REGIONS AND AREA UNIT KINDS	NUMBER OF UNITS	GROSS AREA WITHIN UNIT BOUNDARIES	NET AREA WITHIN UNIT BOUNDARIES	TOTAL PRIVATE AND OTHER PUBLIC LANDS
REGION 01 NORTHERN				
NATIONAL FORESTS	15	26,927,460	24,012,357	2,915,103
PURCHASE UNITS	2	760	756	4
NATIONAL GRASSLANDS	4	1,260,119	1,260,119	0
LAND UTILIZATION PROJECTS	1	240	240	0
RESEARCH AND EXPERIMENTAL AREAS	1	40	40	0
OTHER AREAS	3	122	122	0
REGIONAL TOTAL	26	28,188,741	25,273,634	2,915,107
REGION 02 ROCKY MOUNTAIN				
NATIONAL FORESTS	17	22,188,102	19,919,122	2,268,980
PURCHASE UNITS	0	0	0	0
NATIONAL GRASSLANDS	7	2,252,975	2,094,689	158,286
LAND UTILIZATION PROJECTS	1	560	560	0
RESEARCH AND EXPERIMENTAL AREAS	1	144	144	0
OTHER AREAS	0	0	0	0
REGIONAL TOTAL	26	24,441,781	22,014,515	2,427,266
REGION 03 SOUTHWESTERN				
NATIONAL FORESTS	12	22,119,852	20,428,749	1,691,103
PURCHASE UNITS	0	0	0	0
NATIONAL GRASSLANDS	4	271,283	262,150	9,133
LAND UTILIZATION PROJECTS	1	240	240	0
RESEARCH AND EXPERIMENTAL AREAS	1	52,163	51,003	1,160
OTHER AREAS	6	3,174	3,174	0
REGIONAL TOTAL	24	22,446,712	20,745,316	1,701,396
REGION 04 INTERMOUNTAIN				
NATIONAL FORESTS	18	33,248,569	31,087,893	2,160,676
PURCHASE UNITS	0	0	0	0
NATIONAL GRASSLANDS	1	75,245	47,658	27,587
LAND UTILIZATION PROJECTS	0	0	0	0
RESEARCH AND EXPERIMENTAL AREAS	1	55,630	55,630	0
OTHER AREAS	0	0	0	0
REGIONAL TOTAL	20	33,379,444	31,191,181	2,188,263
REGION 05 CALIFORNIA				
NATIONAL FORESTS	19	23,405,357	19,748,353	3,657,004
PURCHASE UNITS	2	147,052	1,878	145,174
NATIONAL GRASSLANDS	0	0	0	0
LAND UTILIZATION PROJECTS	2	19,222	19,222	0
RESEARCH AND EXPERIMENTAL AREAS	3	4,794	4,794	0
OTHER AREAS	21	4,800	4,800	0
REGIONAL TOTAL	47	23,581,215	19,779,037	3,802,178
REGION 06 PACIFIC NORTHWEST				
NATIONAL FORESTS	21	27,120,872	24,354,686	2,766,186
PURCHASE UNITS	1	1,279	0	1,279
NATIONAL GRASSLANDS	1	151,138	106,138	45,000
LAND UTILIZATION PROJECTS	2	1,341	1,341	0
RESEARCH AND EXPERIMENTAL AREAS	0	0	0	0
OTHER AREAS	0	0	0	0
REGIONAL TOTAL	25	27,274,630	24,462,165	2,812,465
REGION 08 SOUTHERN				
NATIONAL FORESTS	35	23,705,997	12,477,130	11,228,867
PURCHASE UNITS	9	1,000,797	146,455	854,342
NATIONAL GRASSLANDS	2	184,099	38,116	145,983
LAND UTILIZATION PROJECTS	2	9,380	9,380	0
RESEARCH AND EXPERIMENTAL AREAS	13	1,913	1,913	0
OTHER AREAS	6	1,302	1,302	0
REGIONAL TOTAL	64	24,903,488	12,674,296	12,229,192
REGION 09 EASTERN				
NATIONAL FORESTS	16	20,760,489	11,411,406	9,349,083
PURCHASE UNITS	13	933,422	135,402	798,020
NATIONAL GRASSLANDS	0	0	0	0
LAND UTILIZATION PROJECTS	9	28,079	28,079	0
RESEARCH AND EXPERIMENTAL AREAS	7	12,376	4,093	8,283
OTHER AREAS	5	855	847	8
REGIONAL TOTAL	50	21,735,221	11,579,827	10,155,394
REGION 10 ALASKA				
NATIONAL FORESTS	2	24,018,415	23,119,525	898,890
PURCHASE UNITS	0	0	0	0
NATIONAL GRASSLANDS	0	0	0	0
LAND UTILIZATION PROJECTS	0	0	0	0
RESEARCH AND EXPERIMENTAL AREAS	0	0	0	0
OTHER AREAS	0	0	0	0
REGIONAL TOTAL	2	24,018,415	23,119,525	898,890

NATIONAL FOREST AREAS REPORT
 GROSS AREA OF NATIONAL FOREST AND OTHER LANDS ADMINISTERED
 BY THE FOREST SERVICE LISTED BY REGION AND AREA UNIT KIND
 AS OF SEPTEMBER 30, 1982

REGION AND AREA UNIT KIND	NUMBER OF UNITS	GROSS AREA WITHIN UNIT BOUNDARIES	NATIONAL FOREST SYSTEM LANDS	OTHER LANDS WITHIN UNIT BOUNDARIES

REGION 01 NORTHERN				
BEAVERHEAD N.F.		2,199,446	2,121,701	77,745
BITTERROOT N.F. *		1,632,676	1,577,801	74,875
CLEARWATER N.F.		1,765,545	1,688,687	76,858
COEUR D'ALENE N.F.		807,093	721,972	85,121
CUSTER N.F. *		1,278,258	1,185,668	92,590
DEERLODGE N.F.		1,354,987	1,195,754	159,233
FLATHEAD N.F.		2,628,745	2,350,508	278,237
GALLATIEN N.F.		2,150,710	1,735,239	415,471
HELENA N.F.		1,162,602	975,088	187,514
KANIKSU N.F. *		1,847,328	1,614,587	232,741
KOOTENAI N.F. *		2,144,465	1,825,218	319,247
LEWIS & CLARK N.F.		1,999,022	1,843,397	155,625
LOLO N.F.		2,614,849	2,091,944	522,905
NEZPERCE N.F.		2,247,082	2,218,333	28,749
ST. JOE N.F.		1,074,652	866,460	208,192
	---	-----	-----	-----
TOTAL NATIONAL FORESTS	15	26,927,460	24,012,357	2,915,103
DENBIGH PU		600	596	4
SOURIS PU		160	160	0
	---	-----	-----	-----
TOTAL PURCHASE UNITS	2	760	756	4
CEDAR RIVER NGL		6,717	6,717	0
GRAND RIVER NGL		155,370	155,370	0
LITTLE MISSOURI NGL		1,027,852	1,027,852	0
SHEYENNE NGL		70,180	70,180	0
	---	-----	-----	-----
TOTAL NATIONAL GRASSLANDS	4	1,260,119	1,260,119	0
NORTHEAST WASHINGTON LUP		240	240	0
	---	-----	-----	-----
TOTAL UTILIZATION PROJECTS	1	240	240	0
DENBIGH EF		40	40	0
	---	-----	-----	-----
TOTAL RESEARCH-EXPERIMENT AREA	1	40	40	0
AERIAL FIRE DEPOT OTH		73	73	0
AUTO REPAIR OTH		13	13	0
MISSOULA EQ. CEN. OTH		36	36	0
	---	-----	-----	-----
TOTAL OTHER AREAS	3	122	122	0
	---	-----	-----	-----
REGION TOTAL	26	28,188,741	25,273,634	2,915,107

NATIONAL FOREST AREAS REPORT
GROSS AREA OF NATIONAL FOREST AND OTHER LANDS ADMINISTERED
BY THE FOREST SERVICE LISTED BY REGION AND AREA UNIT KIND
AS OF SEPTEMBER 30, 1982

REGION AND AREA UNIT KIND	NUMBER OF UNITS	GROSS AREA WITHIN UNIT BOUNDARIES	NATIONAL FOREST SYSTEM LANDS	OTHER LANDS WITHIN UNIT BOUNDARIES
REGION 02 ROCKY MOUNTAIN				
ARAPAH0 N.F.		1,157,312	1,025,142	131,870
BIGHORN N.F.		1,115,172	1,107,670	7,502
BLACK HILLS N.F. *		1,529,127	1,235,919	293,208
GRAND MESA N.F.		351,626	346,141	5,485
GUNNISON N.F.		1,767,756	1,662,813	104,943
MEDICINE BOW N.F.		1,402,684	1,093,600	309,084
NEBRASKA N.F.		229,604	141,558	88,046
PIKE N.F.		1,283,334	1,106,870	176,464
RIO GRANDE N.F.		1,961,084	1,851,792	109,292
ROOSEVELT N.F.		1,082,663	788,351	294,312
ROUTT N.F.		1,248,187	1,127,164	121,023
SAMUEL R. MCKELVIE N.F.		116,822	115,707	1,115
SAN ISABEL N.F.		1,241,450	1,110,576	130,874
SAN JUAN N.F.		2,101,461	1,867,782	233,679
SHOSHONE N.F.		2,466,587	2,433,040	33,547
UNCOMPAHGRE N.F.		1,044,026	944,237	99,789
WHITE RIVER N.F.		2,089,507	1,960,760	128,747
TOTAL NATIONAL FORESTS	17	22,188,102	19,919,122	2,268,980
BUFFALO GAP NGL		661,229	591,700	69,529
CIMARRON NGL		116,760	108,337	8,423
COMANCHE NGL		443,793	418,887	24,906
FORT PIERRE NGL		125,284	116,001	9,283
OGLALA NGL		94,958	94,332	626
PAWNEE NGL		214,328	193,060	21,268
THUNDER BASIN NGL		596,623	572,372	24,251
TOTAL NATIONAL GRASSLANDS	7	2,252,975	2,094,689	158,286
FOUNTAIN CREEK LUP		560	560	0
TOTAL UTILIZATION PROJECTS	1	560	560	0
HASTINGS SHELTERBELT RES. SITE		144	144	0
TOTAL RESEARCH-EXPERIMENT AREA	1	144	144	0
REGION TOTAL	26	24,441,781	22,014,515	2,427,266

NATIONAL FOREST AREAS REPORT
 GROSS AREA OF NATIONAL FOREST AND OTHER LANDS ADMINISTERED
 BY THE FOREST SERVICE LISTED BY REGION AND AREA UNIT KIND
 AS OF SEPTEMBER 30, 1982

REGION AND AREA UNIT KIND	NUMBER OF UNITS	GROSS AREA WITHIN UNIT BOUNDARIES	NATIONAL FOREST SYSTEM LANDS	OTHER LANDS WITHIN UNIT BOUNDARIES
REGION 03 SOUTHWESTERN				
APACHE N.F. *		1,876,905	1,801,680	75,225
CARSON N.F.		1,590,594	1,491,121	99,473
CIBOLA N.F.		2,120,635	1,635,301	485,334
COCONINO N.F.		2,010,749	1,835,913	174,836
CORONADO N.F. *		1,855,793	1,781,650	74,143
GILA N.F.		2,797,631	2,705,677	91,954
KAIBAB N.F.		1,600,075	1,556,445	43,630
LINCOLN N.F.		1,271,066	1,103,441	167,625
PRESCOTT N.F.		1,407,602	1,237,079	170,523
SANTA FE N.F.		1,734,801	1,589,184	145,617
SITGREAVES N.F.		884,481	817,341	67,140
TONTO N.F.		2,969,520	2,873,917	95,603
TOTAL NATIONAL FORESTS	12	22,119,852	20,428,749	1,691,103
BLACK KETTLE NGL *		33,113	31,300	1,813
KIOWA NGL		143,492	136,412	7,080
MCCLELLAND CREEK NGL		1,449	1,449	0
RITA-BLANCA NGL *		93,229	92,989	240
TOTAL NATIONAL GRASSLANDS	4	271,283	262,150	9,133
CUBA-RIO PUERCO LUP		240	240	0
TOTAL UTILIZATION PROJECTS	1	240	240	0
SANTA RITA EXP. RANGE		52,163	51,003	1,160
TOTAL RESEARCH-EXPERIMENT AREA	1	52,163	51,003	1,160
BACA LOCATION NO. 1 OTH		970	970	0
BRUNS HOSPITAL AREA OTH		9	9	0
CONTINENTAL DIVIDE T.C. OTH		66	66	0
FT. BAYARD MIL. RES. OTH		2,118	2,118	0
RAMON VIGIL GRANT OTH		6	6	0
U.S. ARMY RESERVE T.C. OTH		5	5	0
TOTAL OTHER AREAS	6	3,174	3,174	0
REGION TOTAL	24	22,446,712	20,745,316	1,701,396

NATIONAL FOREST AREAS REPORT
GROSS AREA OF NATIONAL FOREST AND OTHER LANDS ADMINISTERED
BY THE FOREST SERVICE LISTED BY REGION AND AREA UNIT KIND
AS OF SEPTEMBER 30, 1982

REGION AND AREA UNIT KIND	NUMBER OF UNITS	GROSS AREA WITHIN UNIT BOUNDARIES	NATIONAL FOREST SYSTEM LANDS	OTHER LANDS WITHIN UNIT BOUNDARIES
REGION 04 INTERMOUNTAIN				
ASHLEY N.F. *		1,405,609	1,384,699	20,910
BOISE N.F.		2,959,719	2,645,316	314,403
BRIDGER N.F.		1,744,726	1,733,615	11,111
CACHE N.F. *		1,218,505	680,866	538,439
CARIBOU N.F. *		1,085,961	987,647	98,314
CHALLIS N.F.		2,483,655	2,463,764	19,891
DIXIE N.F.		1,967,188	1,883,745	83,443
FISHLAKE N.F.		1,525,668	1,424,159	101,509
HUMBOLDT N.F.		2,680,440	2,527,929	152,511
MANTI-LA SAL N.F. *		1,337,790	1,265,254	72,536
PAYETTE N.F.		2,425,773	2,314,436	111,337
SALMON N.F.		1,794,119	1,771,011	23,108
SAWTOOTH N.F. *		1,898,058	1,802,695	95,363
TARGHEE N.F. *		1,688,630	1,642,493	46,137
TETON N.F.		1,695,083	1,666,694	28,389
TOIYARE N.F. *		3,376,413	3,195,017	181,396
UINTA N.F.		889,208	812,760	76,448
WASATCH N.F. *		1,072,024	886,593	185,431
	---	---	---	---
TOTAL NATIONAL FORESTS	18	33,248,569	31,087,893	2,160,676
	---	---	---	---
CURLEW NGL		75,245	47,658	27,587
	---	---	---	---
TOTAL NATIONAL GRASSLANDS	1	75,245	47,658	27,587
	---	---	---	---
DESERT RANGE EXP. STATION		55,630	55,630	0
	---	---	---	---
TOTAL RESEARCH-EXPERIMENT AREA	1	55,630	55,630	0
	---	---	---	---
		---	---	---
REGION TOTAL 20		33,379,444	31,191,181	2,188,263

NATIONAL FOREST AREAS REPORT
 GROSS AREA OF NATIONAL FOREST AND OTHER LANDS ADMINISTERED
 BY THE FOREST SERVICE LISTED BY REGION AND AREA UNIT KIND
 AS OF SEPTEMBER 30, 1982

REGION AND AREA UNIT KIND	NUMBER OF UNITS	GROSS AREA WITHIN UNIT BOUNDARIES	NATIONAL FOREST SYSTEM LANDS	OTHER LANDS WITHIN UNIT BOUNDARIES
REGION 05 CALIFORNIA				
ANGELES N.F.		693,667	653,862	39,805
CALAVERAS BIGTREE N.F.		380	380	0
CLEVELAND N.F.		566,781	420,353	146,428
ELDORADO N.F. *		884,752	671,085	213,667
INYO N.F. *		1,905,939	1,860,956	44,983
KLAMATH N.F. *		1,913,297	1,706,537	206,760
LASSEN N.F.		1,374,947	1,060,003	314,944
LOS PADRES N.F.		1,963,249	1,752,410	210,839
MENDOCINO N.F.		1,079,483	882,617	196,866
MODOC N.F.		1,979,407	1,654,032	325,375
PLUMAS N.F.		1,400,305	1,153,657	246,648
SAN BERNARDINO N.F.		818,999	658,098	160,901
SEQUOIA N.F.		1,180,042	1,125,693	54,349
SHASTA N.F.		1,634,735	1,108,384	526,351
SIERRA N.F.		1,412,641	1,303,112	109,529
SIX RIVERS N.F.		1,118,166	980,566	137,600
STANISLAUS N.F.		1,090,543	898,267	192,276
TAHOE N.F.		1,208,926	813,181	395,745
TRINITY N.F.		1,179,098	1,045,160	133,938
TOTAL NATIONAL FORESTS	19	23,485,357	19,748,353	3,657,004
ELDORADO PU		180	180	0
NORTHERN REDWOOD PU		146,872	1,698	145,174
TOTAL PURCHASE UNITS	2	147,052	1,878	145,174
BUTTE VALLY LUP		18,425	18,425	0
SAN JOAQUIN PASTURE LUP		797	797	0
TOTAL UTILIZATION PROJECTS	2	19,222	19,222	0
FIRE RES. LAB. EA		10	10	0
INST. OF FOREST GENETICS EA.		194	194	0
SAN JOAQUIN EA		4,580	4,580	0
TOTAL RESEARCH-EXPERIMENT AREA	3	4,784	4,784	0
ANGELES OTH		468	468	0
CLEVELAND OTH		11	11	0
ELDORADO OTH		449	449	0
FELTON FOREST STATION OTH		43	43	0
HUMBOLDT NURSERY SITE OTH		223	223	0
INYO OTH		9	9	0
KLAMATH OTH		683	683	0
LASSEN OTH		270	270	0
LOS PADRES OTH		356	356	0
MENDOCINO OTH		12	12	0
MODOC OTH		2	2	0
PLANT INTRODUCTION STATION OTH		209	209	0
PLUMAS OTH		521	521	0
SAN BERNARDINO OTH		707	707	0
SEQUOIA OTH		29	29	0
SHASTA OTH		71	71	0
SIERRA OTHER		134	134	0
STANISLAUS OTH		439	439	0
STOCKTON SHOP OTH		8	8	0
TAHOE OTH		123	123	0
TRINITY OTH		33	33	0
TOTAL OTHER AREAS	21	4,800	4,800	0
REGION TOTAL 47		23,581,215	19,779,037	3,802,178

NATIONAL FOREST AREAS REPORT
 GROSS AREA OF NATIONAL FOREST AND OTHER LANDS ADMINISTERED
 BY THE FOREST SERVICE LISTED BY REGION AND AREA UNIT KIND
 AS OF SEPTEMBER 30, 1982

REGION AND AREA UNIT KIND	NUMBER OF UNITS	GROSS AREA WITHIN UNIT BOUNDARIES	NATIONAL FOREST SYSTEM LANDS	OTHER LANDS WITHIN UNIT BOUNDARIES
REGION 06 PACIFIC NORTHWEST				
COLVILLE N.F.		1,020,622	944,779	75,843
DESCHUTES N.F.		1,852,274	1,602,613	249,661
FREMONT N.F.		1,710,600	1,198,318	512,282
GIFFORD PINCHOT N.F.		1,379,298	1,252,895	126,403
MALHEUR N.F.		1,540,754	1,459,422	81,332
MT. BAKER N.F.		1,312,120	1,281,069	31,051
MT. HOOD N.F.		1,108,727	1,060,277	48,450
OCHOCO N.F.		978,502	843,676	134,826
OKANOGAN N.F.		1,536,995	1,499,498	37,497
OLYMPIC N.F.		715,751	649,975	65,776
ROGUE RIVER N.F. *		694,811	638,098	56,713
SISKIYOU N.F. *		1,163,965	1,093,532	70,433
SIUSLAW N.F.		835,331	628,442	206,889
SNOQUALMIE N.F.		1,557,893	1,225,919	331,974
UMATILLA N.F. *		1,509,108	1,399,367	109,741
UMPQUA N.F.		1,033,698	989,144	44,554
WALLOWA N.F.		1,064,649	985,975	78,674
WENATCHEE N.F.		1,902,470	1,618,284	284,186
WHITMAN N.F.		1,311,469	1,264,851	46,618
WILLAMETTE N.F.		1,796,704	1,675,373	121,331
WINEMA N.F.		1,095,131	1,043,179	51,952
	---	-----	-----	-----
TOTAL NATIONAL FORESTS	21	27,120,872	24,354,686	2,766,186
YACHATS PU		1,279	0	1,279
	---	-----	-----	-----
TOTAL PURCHASE UNITS	1	1,279	0	1,279
CROOKED RIVER NGL		151,138	106,138	45,000
	---	-----	-----	-----
TOTAL NATIONAL GRASSLANDS	1	151,138	106,138	45,000
NORTHEAST WASHINGTON LUP		485	485	0
WESTERN OREGON LUP		856	856	0
	---	-----	-----	-----
TOTAL UTILIZATION PROJECTS	2	1,341	1,341	0
	---	-----	-----	-----
REGION TOTAL	25	27,274,630	24,462,165	2,812,465

NATIONAL FOREST AREAS REPORT
GROSS AREA OF NATIONAL FOREST AND OTHER LANDS ADMINISTERED
BY THE FOREST SERVICE LISTED BY REGION AND AREA UNIT KIND
AS OF SEPTEMBER 30, 1982

REGION AND AREA UNIT KIND	NUMBER OF UNITS	GROSS AREA WITHIN UNIT BOUNDARIES	NATIONAL FOREST SYSTEM LANDS	OTHER LANDS WITHIN UNIT BOUNDARIES
REGION OR SOUTHERN				
ANGELINA N.F.		402,231	154,916	247,315
APALACHICOLA N.F.		632,000	558,766	73,234
BIENVILLE N.F.		382,821	178,403	204,418
CARIBBEAN N.F.		55,665	27,846	27,819
CHATTAHOOCHEE N.F.		1,571,790	747,025	824,765
CHEROKEE N.F. *		1,204,847	625,350	579,497
CHOCTAWHATCHEE N.F.		675	675	0
CONECUH N.F.		171,177	82,790	88,387
CROATAN N.F.		308,226	157,055	151,171
DANIEL BOONE N.F.		1,360,728	527,602	833,126
DAVY CROCKETT N.F.		394,200	161,493	232,707
DE SOTO N.F.		796,072	500,483	295,589
DELTA N.F.		118,134	59,518	58,616
FRANCIS MARION N.F.		414,700	250,010	164,690
GEORGE WASHINGTON N.F. *		1,796,142	1,055,231	740,911
HOLLY SPRING N.F.		519,943	147,309	372,634
HOMOCHITTO N.F.		373,497	188,995	184,502
JEFFERSON N.F. *		1,670,292	692,521	977,771
KISATCHIE N.F.		1,022,703	597,769	424,934
NANTAHALA N.F.		1,349,000	514,755	834,245
OCALA N.F.		430,122	381,918	48,204
OCONEE N.F.		260,833	108,828	152,005
OSCEOLA N.F.		161,818	157,218	4,596
OUACHITA N.F. *		2,374,347	1,585,179	789,168
OZARK N.F.		1,496,920	1,118,559	378,361
PISGAH N.F.		1,076,511	493,892	582,619
SABINE N.F.		442,705	189,220	254,485
SAM HOUSTON N.F.		491,800	160,437	331,363
ST. FRANCIS N.F.		29,729	20,946	8,783
SUMTER N.F.		965,762	358,612	607,150
TALLADEGA N.F.		727,154	371,212	355,942
TOMBIGBEE N.F.		119,155	66,341	52,814
TUSKEGEE N.F.		15,628	10,791	4,837
UWHARRIE N.F.		219,757	46,767	172,990
WILLIAM B. BANKHEAD N.F.		348,917	179,698	169,219
TOTAL NATIONAL FORESTS	35	23,705,997	12,477,130	11,228,867
CHATTAHOOCHEE PU		69,302	196	69,106
CHEROKEE PU		7,712	325	7,387
DESOTO PU		280	280	0
JEFFERSON PU *		1,243	45	1,198
NANTAHALA PU		17,027	737	16,290
OZARK PU		12,285	238	12,047
REDBIRD PU		687,061	144,634	542,427
TALLADEGA PU		11,391	0	11,391
YADKIN PU		194,496	0	194,496
TOTAL PURCHASE UNITS	9	1,000,797	146,455	854,342
CADDO NGL		68,661	17,796	50,865
LYNDON B. JOHNSON NGL		115,438	20,320	95,118
TOTAL NATIONAL GRASSLANDS	2	184,099	38,116	145,983
LAKELAND FLATWOODS LUP		9,340	9,340	0
PEA RIVER LUP		40	40	0
TOTAL UTILIZATION PROJECTS	2	9,380	9,380	0
CROSSETT EF		1,675	1,675	0
ESTATE THOMAS EF		147	147	0
FOREST HYDRO. LAB. EA		15	15	0
FOREST RES. LAB. EA		10	10	0
FORESTRY SCI. GA. LAB. EA		4	4	0
FORESTRY SCI. MS. LAB. EA		7	7	0
FORESTRY SCI. MS. LAB. EA		10	10	0
FORESTRY SCI. N.C. LAB. EA		27	27	0
SILVICULTURE WATERSHED LAB EA		15	15	0
SOUTHERN HARDWOODS LAB EA		3	3	0
TOTAL RESEARCH-EXPERIMENT AREA	10	1,913	1,913	0

NATIONAL FOREST AREAS REPORT
 GROSS AREA OF NATIONAL FOREST AND OTHER LANDS ADMINISTERED
 BY THE FOREST SERVICE LISTED BY REGION AND AREA UNIT KIND
 AS OF SEPTEMBER 30, 1982

REGION AND AREA UNIT KIND	NUMBER OF UNITS	GROSS AREA WITHIN UNIT BOUNDARIES	NATIONAL FOREST SYSTEM LANDS	OTHER LANDS WITHIN UNIT BOUNDARIES
CROATAN PU		8	8	0
DELTA OTH		15	15	0
OZARK OTH		80	80	0
REDBIRD OTH		74	74	0
SUMTER OTH		1,065	1,065	0
TALLADEGA OTH		60	60	0
TOTAL OTHER AREAS	6	1,302	1,302	0
REGION TOTAL	64	24,903,488	12,674,296	12,229,192

NATIONAL FOREST AREAS REPORT
GROSS AREA OF NATIONAL FOREST AND OTHER LANDS ADMINISTERED
BY THE FOREST SERVICE LISTED BY REGION AND AREA UNIT KIND
AS OF SEPTEMBER 30, 1982

REGION AND AREA UNIT KIND	NUMBER OF UNITS	GROSS AREA WITHIN UNIT BOUNDARIES	NATIONAL FOREST SYSTEM LANDS	OTHER LANDS WITHIN UNIT BOUNDARIES
REGION 09 EASTERN				
ALLEGHENY N.F.		742,693	510,331	232,362
CHEQUAMEGON N.F.		1,049,346	846,972	202,374
CHIPPEWA N.F.		1,599,649	661,181	938,468
GREEN MOUNTAIN N.F.		629,019	293,384	335,635
HIAWATHA N.F.		1,281,668	879,599	402,069
HOOSIER N.F.		644,139	187,200	456,939
HURON N.F.		694,097	425,335	268,762
MANISTEE N.F.		1,331,672	520,968	810,704
MARK TWAIN N.F.		2,943,896	1,452,281	1,491,615
MONONGAHELA N.F.		1,650,951	845,847	805,104
NICOLET N.F.		973,404	654,938	318,466
OTTAWA N.F.		1,559,892	925,547	634,345
SHAWNEE N.F.		714,642	253,671	460,971
SUPERIOR N.F.		3,260,844	2,049,225	1,211,619
WAYNE N.F.		832,953	176,331	656,622
WHITE MOUNTAIN N.F. *		851,624	728,596	123,028
TOTAL NATIONAL FORESTS	16	20,760,489	11,411,406	9,349,083
ALLEGHENY PU		125	125	0
ALPENA S.F. PU		240	240	0
CEDAR CREEK PU		76,905	1,876	75,029
GREEN MOUNTAIN PU		499	499	0
HOOSIER PU		102	102	0
HURON PU		3,456	3,456	0
MANISTEE PU		656	280	376
MARK TWAIN PU		47,713	765	46,948
MONONGAHELA PU		22,639	5,986	16,653
SHAWNEE PU		125,106	7,907	117,199
SUPERIOR PU		606,512	89,376	517,136
WAYNE PU		456	456	0
WHITE MOUNTAIN PU *		49,013	24,334	24,679
TOTAL PURCHASE UNITS	13	933,422	135,402	798,020
AU SABLE LUP		2	2	0
CEDAR CREEK LUP		13,104	13,104	0
CRANDON LUP		120	120	0
HECTOR LUP		13,232	13,232	0
N. MUSKEGON SAND DUNE LUP		397	397	0
S. MUSKEGON SAND DUNE LUP		600	600	0
SOUTHERN MAINE LUP		260	260	0
WHITE RIVER-MARTIN CO. LUP		324	324	0
WISC. ISOLATED SETTLER LUP		40	40	0
TOTAL UTILIZATION PROJECTS	9	28,079	28,079	0
FOREST 1&D CN. LAB. EA		10	10	0
FOREST 1&D OH. LAB. EA		248	248	0
FOREST PROD. MARKETING LAB. EA		95	95	0
FOREST PRODUCTS LAB. EA		39	39	0
MASSABESIC EXP. FOREST		11,977	3,694	8,283
NORTHERN HARDWOOD LAB EA		7	7	0
OFFICE LAB SITE EA		0	0	0
TOTAL RESEARCH-EXPERIMENT AREA	7	12,376	4,093	8,283
CAMP ATTERBURY OTH		626	626	0
MONONGAHELA OTH		109	109	0
PINCHOT INST. OTH		102	102	0
SHAWNEE OTH		10	10	0
WAYNE OTH		8	0	8
TOTAL OTHER AREAS	5	855	847	8
REGION TOTAL	50	21,735,221	11,579,827	10,155,394

NATIONAL FOREST AREAS REPORT
 GROSS AREA OF NATIONAL FOREST AND OTHER LANDS ADMINISTERED
 BY THE FOREST SERVICE LISTED BY REGION AND AREA UNIT KIND
 AS OF SEPTEMBER 30, 1982

REGION AND AREA UNIT KIND	NUMBER OF UNITS	GROSS AREA WITHIN UNIT BOUNDARIES	NATIONAL FOREST SYSTEM LANDS	OTHER LANDS WITHIN UNIT BOUNDARIES	
REGION 10 ALASKA					
CHUGACH N.F.		6,577,301	6,234,241	343,060	
TONGASS N.F.		17,441,114	16,885,284	555,830	
	--	-----	-----	-----	
TOTAL NATIONAL FORESTS	2	24,018,415	23,119,525	898,890	
	REGION TOTAL	2	24,018,415	23,119,525	898,890

NATIONAL FOREST AREAS REPORT
GROSS AND NET AREA OF NATIONAL FOREST AND OTHER LAND ADMINISTERED
BY THE FOREST SERVICE LISTED BY STATE AND AREA UNIT KIND
AS OF SEPTEMBER 30, 1982

STATE	UNIT NAME HEADQUARTERS NAME AND REGION	NUMBER OF UNITS	GROSS AREA WITHIN UNIT BOUNDARIES	NATIONAL FOREST SYSTEM LANDS	OTHER LANDS WITHIN UNIT BOUNDARIES

(* UNIT IS IN TWO OR MORE STATES)					
ALABAMA					
	CONECUH N.F. MONTGOMERY	08	171,177	82,790	88,387
	TALLADEGA N.F. MONTGOMERY	08	727,154	371,212	355,942
	TUSKEGEE N.F. MONTGOMERY	08	15,628	10,791	4,837
	WILLIAM B. BANKHEAD N.F. MONTGOMERY	08	348,917	179,698	169,219
	TOTAL NATIONAL FORESTS	4	1,262,876	644,491	618,385
	TALLADEGA PU MONTGOMERY	08	11,391	0	11,391
	TOTAL PURCHASE UNITS	1	11,391	0	11,391
	PEA RIVER LUP MONTGOMERY	08	40	40	0
	TOTAL UTILIZATION PROJECTS	1	40	40	0
	TALLADEGA OTH MONTGOMERY	08	60	60	0
	TOTAL OTHER AREAS	1	60	60	0
	STATE TOTAL	7	1,274,367	644,591	629,776
ALASKA					
	CHUGACH N.F. ANCHORAGE	10	6,577,301	6,234,241	343,060
	TONGASS N.F. SITKA	10	17,441,114	16,885,284	555,830
	TOTAL NATIONAL FORESTS	2	24,018,415	23,119,525	898,890
	STATE TOTAL	2	24,018,415	23,119,525	898,890
ARIZONA					
	APACHE N.F. * SPRINGVILLE	03	1,226,686	1,187,478	39,208
	COCONINO N.F. FLAGSTAFF	03	2,010,749	1,835,913	174,836
	CORONADO N.F. * TUCSON, ARIZONA	03	1,784,252	1,712,714	71,538
	KAIBAB N.F. WILLIAMS	03	1,600,075	1,556,445	43,630
	PRESCOTT N.F. PRESCOTT	03	1,407,602	1,237,079	170,523
	SITGREAVES N.F. SPRINGVILLE	03	884,481	817,341	67,140
	TONTO N.F. PHOENIX	03	2,969,520	2,873,917	95,603
	TOTAL NATIONAL FORESTS	7	11,883,365	11,220,887	662,478
	SANTA RITA EXP. RANGE TUCSON	03	52,163	51,003	1,160

NATIONAL FOREST AREAS REPORT
GROSS AND NET AREA OF NATIONAL FOREST AND OTHER LAND ADMINISTERED
BY THE FOREST SERVICE LISTED BY STATE AND AREA UNIT KIND
AS OF SEPTEMBER 30, 1982

STATE UNIT NAME HEADQUARTERS NAME AND REGION	NUMBER OF UNITS	GROSS AREA WITHIN UNIT BOUNDARIES	NATIONAL FOREST SYSTEM LANDS	OTHER LANDS WITHIN UNIT BOUNDARIES
(* UNIT IS IN TWO OR MORE STATES)				
TOTAL RESEARCH-EXPERIMENT AREA	1	52,163	51,003	1,160
STATE TOTAL				
	8	11,935,528	11,271,890	663,638
ARKANSAS				
QUACHITA N.F. *		1,961,435	1,337,367	624,068
HOT SPRINGS N.P. ARKAN	08			
OZARK N.F.		1,496,920	1,118,559	378,361
RUSSELLVILLE	08			
ST. FRANCIS N.F.		29,729	20,946	8,783
RUSSELLVILLE	08			
TOTAL NATIONAL FORESTS	3	3,488,084	2,476,872	1,011,212
OZARK PU		12,285	238	12,047
RUSSELLVILLE	08			
TOTAL PURCHASE UNITS	1	12,285	238	12,047
CROSSETT EF		1,675	1,675	0
CROSSETT	08			
TOTAL RESEARCH-EXPERIMENT AREA	1	1,675	1,675	0
OZARK OTH		80	80	0
RUSSELLVILLE	08			
TOTAL OTHER AREAS	1	80	80	0
STATE TOTAL				
	6	3,502,124	2,478,865	1,023,259
CALIFORNIA				
ANGELES N.F.		693,667	653,862	39,805
PASADENA	05			
CALAVERAS BIGTREE N.F.		380	380	0
SONORA	05			
CLEVELAND N.F.		566,781	420,353	146,428
SAN DIEGO	05			
ELDORADO N.F. *		884,699	671,032	213,667
PLACERVILLE, CALIFORNI	05,			
INYO N.F. *		1,843,591	1,800,300	43,291
BISHOP, CALIFORNIA	05			
KLAMATH N.F. *		1,886,758	1,680,203	206,555
YREKA, CALIFORNIA	05			
LASSEN N.F.		1,374,947	1,060,003	314,944
SUSANVILLE	05			
LOS PADRES N.F.		1,963,249	1,752,410	210,839
GOLETA	05			
MENDOCINO N.F.		1,079,483	882,617	196,866
WILLOWS	05			
MODOC N.F.		1,979,407	1,654,032	325,375
ALTURAS	05			
PLUMAS N.F.		1,400,305	1,153,657	246,648
QUINCY	05			
ROGUE RIVER N.F. *		61,031	53,806	7,225
MEDFORD, OREGON	06			
SAN BERNARDINO N.F.		818,999	658,098	160,901
SAN BERNADINO	05			
SEQUOIA N.F.		1,180,042	1,125,693	54,349
PORTERVILLE	05			
SHASTA N.F.		1,634,735	1,108,384	526,351
REDDING	05			

NATIONAL FOREST AREAS REPORT
GROSS AND NET AREA OF NATIONAL FOREST AND OTHER LAND ADMINISTERED
BY THE FOREST SERVICE LISTED BY STATE AND AREA UNIT KIND
AS OF SEPTEMBER 30, 1982

STATE UNIT NAME HEADQUARTERS NAME AND REGION	NUMBER OF UNITS	GROSS AREA WITHIN UNIT BOUNDARIES	NATIONAL FOREST SYSTEM LANDS	OTHER LANDS WITHIN UNIT BOUNDARIES
(* UNIT IS IN TWO OR MORE STATES)				
SIERRA N.F.		1,412,641	1,303,112	109,529
FRESNO	05			
SISKIYOU N.F. *		39,668	33,354	6,314
GRANTS PASS, OREGON	06			
SIX RIVERS N.F.		1,118,166	980,566	137,600
EUREKA	05			
STANISLAUS N.F.		1,090,543	898,267	192,276
SONORA	05			
TAHOE N.F.		1,208,926	813,181	395,745
NEVADA CITY	05			
TOIYABE N.F. *		694,987	633,891	61,096
RENO, NEVADO	04			
TRINITY N.F.		1,179,098	1,045,160	133,938
REDDING	05			
TOTAL NATIONAL FORESTS	22	24,112,103	20,382,361	3,729,742
ELDORADO PU		180	180	0
PLACERVILLE	05			
NORTHERN REDWOOD PU		146,872	1,698	145,174
EUREKA	05			
TOTAL PURCHASE UNITS	2	147,052	1,878	145,174
BUTTE VALLY LUP		18,425	18,425	0
YREKA	05			
SAN JOAQUIN PASTURE LUP		797	797	0
PORTERVILLE	05			
TOTAL UTILIZATION PROJECTS	2	19,222	19,222	0
FIRE RES. LAB. EA		9	9	0
RIVERSIDE	05			
INST. OF FOREST GENETICS EA.		194	194	0
PLACERVILLE	05			
SAN JOAQUIN EA		4,580	4,580	0
O NEALS	05			
TOTAL RESEARCH-EXPERIMENT AREA	3	4,783	4,783	0
ANGELES OTH		468	468	0
PASADENA	05			
CLEVELAND OTH		11	11	0
SAN DIEGO	05			
ELDORADO OTH		449	449	0
PLACERVILLE	05			
FELTON FOREST STATION OTH		43	43	0
SAN FRANCISCO	05			
HUMBOLDT NURSERY SITE OTH		223	223	0
EUREKA	05			
INYO OTH		9	9	0
BISHOP	05			
KLAMATH OTH		683	683	0
YREKA	05			
LASSEN OTH		270	270	0
SUSANVILLE	05			
LOS PADRES OTH		356	356	0
SANTA BARBARA	05			
MENDOCINO OTH		12	12	0
WILLOWS	05			
MODOC OTH		2	2	0
ALTURAS	05			
PLANT INTRODUCTION STATION OTH		209	209	0
WILLOWS	05			
PLUMAS OTH		521	521	0

NATIONAL FOREST AREAS REPORT
GROSS AND NET AREA OF NATIONAL FOREST AND OTHER LAND ADMINISTERED
BY THE FOREST SERVICE LISTED BY STATE AND AREA UNIT KIND
AS OF SEPTEMBER 30, 1982

STATE	UNIT NAME	NUMBER OF UNITS	GROSS AREA WITHIN UNIT BOUNDARIES	NATIONAL FOREST SYSTEM LANDS	OTHER LANDS WITHIN UNIT BOUNDARIES
(* UNIT IS IN TWO OR MORE STATES)					
	QUINCY	05			
	SAN BERNARDINO OTH		707	707	0
	SAN BERNARDINO	05			
	SEQUOIA OTH		29	29	0
	PORTERVILLE	05			
	SHASTA OTH		71	71	0
	REDDING	05			
	SIERRA OTHER		134	134	0
	FRESNO	05			
	STANISLAUS OTH		439	439	0
	SONORA	05			
	STOCKTON SHOP OTH		8	8	0
	SAN FRANCISCO	05			
	TAHOE OTH		123	123	0
	NEVADA CITY	05			
	TRINITY OTH		33	33	0
	REDDING	05			
	TOTAL OTHER AREAS	21	4,800	4,800	0
	STATE TOTAL	50	24,287,960	20,413,044	3,874,916
COLORADO					
	ARAPAHO N.F.		1,157,012	1,025,142	131,870
	FORT COLLINS	02			
	GRAND MESA N.F.		351,626	346,141	5,485
	DELTA	02			
	GUNNISON N.F.		1,767,756	1,662,813	104,943
	DELTA	02			
	MANTI-LA SAL N.F. *		27,145	27,105	40
	PRICE, UTAH	04			
	PIKE N.F.		1,283,334	1,106,870	176,464
	PUEBLO	02			
	RIO GRANDE N.F.		1,961,084	1,851,792	109,292
	MONTE VISTA	02			
	ROOSEVELT N.F.		1,082,663	788,351	294,312
	FORT COLLINS	02			
	ROUTT N.F.		1,248,187	1,127,164	121,023
	STEAMBOAT SPRINGS	02			
	SAN ISABEL N.F.		1,241,450	1,110,576	130,874
	PUEBLO	02			
	SAN JUAN N.F.		2,101,461	1,867,782	233,679
	DURANGO	02			
	UNCOMPAGRE N.F.		1,044,026	944,237	99,789
	DELTA	02			
	WHITE RIVER N.F.		2,089,507	1,960,760	128,747
	GLENWOOD SPRINGS	02			
	TOTAL NATIONAL FORESTS	12	15,355,251	13,818,733	1,536,518
	COMANCHE NGL		443,793	418,887	24,906
	PUEBLO	02			
	PAWNEE NGL		214,328	193,060	21,268
	FORT COLLINS	02			
	TOTAL NATIONAL GRASSLANDS	2	658,121	611,947	46,174
	FOUNTAIN CREEK LUP		560	560	0
	PUEBLO	02			
	TOTAL UTILIZATION PROJECTS	1	560	560	0
	STATE TOTAL	15	16,013,932	14,431,240	1,582,692

NATIONAL FOREST AREAS REPORT
GROSS AND NET AREA OF NATIONAL FOREST AND OTHER LAND ADMINISTERED
BY THE FOREST SERVICE LISTED BY STATE AND AREA UNIT KIND
AS OF SEPTEMBER 30, 1982

STATE UNIT NAME HEADQUARTERS NAME AND REGION	NUMBER OF UNITS	GROSS AREA WITHIN UNIT BOUNDARIES	NATIONAL FOREST SYSTEM LANDS	OTHER LANDS WITHIN UNIT BOUNDARIES

(* UNIT IS IN TWO OR MORE STATES)				
CONNECTICUT				
FOREST I&D CN. LAB. EA BROOMALL	09	10	10	0
TOTAL RESEARCH-EXPERIMENT AREA	1	10	10	0
STATE TOTAL	1	10	10	0
FLORIDA				
APALACHICOLA N.F. TALLAHASSEE	08	632,000	558,766	73,234
CHOCTAWHATCHEE N.F. TALLAHASSEE	08	675	675	0
Ocala N.F. TALLAHASSEE	08	430,122	381,918	48,204
OSCEOLA N.F. TALLAHASSEE	08	161,814	157,218	4,596
TOTAL NATIONAL FORESTS	4	1,224,611	1,098,577	126,034
FOREST RES. LAB. EA LEHIGH ARCES	08	10	10	0
TOTAL RESEARCH-EXPERIMENT AREA	1	10	10	0
STATE TOTAL	5	1,224,621	1,098,587	126,034
GEORGIA				
CHATTAHOOCHEE N.F. GAINESVILLE	08	1,571,790	747,025	824,765
OCONEE N.F. GAINESVILLE	08	260,833	108,828	152,005
TOTAL NATIONAL FORESTS	2	1,832,623	855,853	976,770
CHATTAHOOCHEE PU GAINESVILLE	08	69,302	196	69,106
TOTAL PURCHASE UNITS	1	69,302	196	69,106
LAKELAND FLATWOODS LUP GAINESVILLE	08	9,340	9,340	0
TOTAL UTILIZATION PROJECTS	1	9,340	9,340	0
FORESTRY SCI. GA. LAB. EA ATHENS	08	4	4	0
TOTAL RESEARCH-EXPERIMENT AREA	1	4	4	0
STATE TOTAL	5	1,911,269	865,393	1,045,876
HAWAII				
FIRE RES. LAB. EA RIVERSIDE	05	1	1	0
TOTAL RESEARCH-EXPERIMENT AREA	1	1	1	0

NATIONAL FOREST AREAS REPORT
GROSS AND NET AREA OF NATIONAL FOREST AND OTHER LAND ADMINISTERED
BY THE FOREST SERVICE LISTED BY STATE AND AREA UNIT KIND
AS OF SEPTEMBER 30, 1982

STATE	UNIT NAME HEADQUARTERS NAME AND REGION	NUMBER OF UNITS	GROSS AREA WITHIN UNIT BOUNDARIES	NATIONAL FOREST SYSTEM LANDS	OTHER LANDS WITHIN UNIT BOUNDARIES
(* UNIT IS IN TWO OR MORE STATES)					
	STATE TOTAL	1	1	1	0
IDAHO					
	BITTERROOT N.F. *		464,217	464,165	52
	HAMILTON	01			
	BOISE N.F.		2,959,719	2,645,316	314,403
	BOISE	04			
	CACHE N.F. *		264,441	263,941	500
	POCATELLO	04			
	CARIBOU N.F. *		1,067,409	972,861	94,548
	POCATELLO	04			
	CHALLIS N.F.		2,483,655	2,463,764	19,891
	CHALLIS	04			
	CLEARWATER N.F.		1,765,545	1,688,687	76,858
	OROFINO	01			
	COEUR D ALENE N.F.		807,093	721,972	85,121
	COEUR D ALENE	01			
	KANIKSU N.F. *		1,064,113	899,112	165,001
	COEUR D ALENE	01			
	KOOTENAI N.F. *		46,480	46,480	0
	LIBBY, MONTANA	01			
	NEZPERCE N.F.		2,247,082	2,218,333	28,749
	GRANGEVILLE	01			
	PAYETTE N.F.		2,425,773	2,314,436	111,337
	MCCALL	04			
	SALMON N.F.		1,794,119	1,771,011	23,108
	SALMON	04			
	SAWTOOTH N.F. *		1,805,654	1,731,512	74,142
	TWIN FALLS, IDAHO	04			
	ST. JOE N.F.		1,074,652	866,460	208,192
	COEUR D ALENE	01			
	TARGHEE N.F. *		1,355,419	1,311,737	43,682
	ST. ANTHONY, IDAHO	04			
	TOTAL NATIONAL FORESTS	15	21,625,371	20,379,787	1,245,584
	CURLEW NGL		75,245	47,658	27,587
	POCATELLO	04			
	TOTAL NATIONAL GRASSLANDS	1	75,245	47,658	27,587
	STATE TOTAL	16	21,700,616	20,427,445	1,273,171
ILLINOIS					
	SHAWNEE N.F.		714,642	253,671	460,971
	HARRISBURG	09			
	TOTAL NATIONAL FORESTS	1	714,642	253,671	460,971
	SHAWNEE PU		125,106	7,907	117,199
	HARRISBURG	09			
	TOTAL PURCHASE UNITS	1	125,106	7,907	117,199
	SHAWNEE OTH		10	10	0
	HARRISBURG	09			
	TOTAL OTHER AREAS	1	10	10	0
	STATE TOTAL	3	839,758	261,588	578,170

NATIONAL FOREST AREAS REPORT
 GROSS AND NET AREA OF NATIONAL FOREST AND OTHER LAND ADMINISTERED
 BY THE FOREST SERVICE LISTED BY STATE AND AREA UNIT KIND
 AS OF SEPTEMBER 30, 1982

STATE UNIT NAME HEADQUARTERS NAME AND REGION	NUMBER OF UNITS	GROSS AREA WITHIN UNIT BOUNDARIES	NATIONAL FOREST SYSTEM LANDS	OTHER LANDS WITHIN UNIT BOUNDARIES

(* UNIT IS IN TWO OR MORE STATES)				
INDIANA				
HOOSIER N.F. BEDFORD	09	644,139	187,200	456,939
TOTAL NATIONAL FORESTS	1	644,139	187,200	456,939
HOOSIER PU BEDFORD	09	102	102	0
TOTAL PURCHASE UNITS	1	102	102	0
WHITE RIVER-MARTIN CO. LUP BEDFORD	09	324	324	0
TOTAL UTILIZATION PROJECTS	1	324	324	0
CAMP ATTERBURY OTH BEDFORD	09	626	626	0
TOTAL OTHER AREAS	1	626	626	0
STATE TOTAL	4	645,191	188,252	456,939
KANSAS				
CIMARRON NGL PUERLO	02	116,760	108,337	8,423
TOTAL NATIONAL GRASSLANDS	1	116,760	108,337	8,423
STATE TOTAL	1	116,760	108,337	8,423
KENTUCKY				
DANIEL BOONE N.F. WINCHESTER	08	1,360,728	527,602	833,126
JEFFERSON N.F. * ROANOKE, VIRGINIA	08	54,614	961	53,653
TOTAL NATIONAL FORESTS	2	1,415,342	528,563	886,779
REDBIRD PU WINCHESTER	08	687,061	144,634	542,427
TOTAL PURCHASE UNITS	1	687,061	144,634	542,427
REDBIRD OTH WINCHESTER	08	74	74	0
TOTAL OTHER AREAS	1	74	74	0
STATE TOTAL	4	2,102,477	673,271	1,429,206
LOUISIANA				
KISATCHIE N.F. PINEVILLE	08	1,022,703	597,769	424,934
TOTAL NATIONAL FORESTS	1	1,022,703	597,769	424,934

NATIONAL FOREST AREAS REPORT
GROSS AND NET AREA OF NATIONAL FOREST AND OTHER LAND ADMINISTERED
BY THE FOREST SERVICE LISTED BY STATE AND AREA UNIT KIND
AS OF SEPTEMBER 30, 1982

STATE UNIT NAME HEADQUARTERS NAME AND REGION	NUMBER OF UNITS	GROSS AREA WITHIN UNIT BOUNDARIES	NATIONAL FOREST SYSTEM LANDS	OTHER LANDS WITHIN UNIT BOUNDARIES

(* UNIT IS IN TWO OR MORE STATES)				
STATE TOTAL	1	1,022,703	597,769	424,934
MAINE				
WHITE MOUNTAIN N.F. * LACONIA, NEW HAMPSHIRE 09		53,561	41,833	11,728
TOTAL NATIONAL FORESTS	1	53,561	41,833	11,728
WHITE MOUNTAIN PU * LACONIA, NEW HAMPSHIRE 09		27,755	5,450	22,305
TOTAL PURCHASE UNITS	1	27,755	5,450	22,305
SOUTHERN MAINE LUP LACONIA, NEW HAMPSHIRE 09		260	260	0
TOTAL UTILIZATION PROJECTS	1	260	260	0
MASSABESIC EXP. FOREST BROOMALL 09		11,977	3,694	8,283
TOTAL RESEARCH-EXPERIMENT AREA	1	11,977	3,694	8,283
STATE TOTAL	4	93,553	51,237	42,316
MICHIGAN				
HIAWATHA N.F. ESCANABA 09		1,281,668	879,599	402,069
HURON N.F. CADILLAC 09		694,097	425,335	268,762
MANISTEE N.F. CADILLAC 09		1,331,672	520,968	810,704
OTTAWA N.F. IRONWOOD 09		1,559,892	925,547	634,345
TOTAL NATIONAL FORESTS	4	4,867,329	2,751,449	2,115,880
ALPENA S.F. PU CADILLAC 09		240	240	0
HURON PU CADILLAC 09		3,456	3,456	0
MANISTEE PU CADILLAC 09		656	280	376
TOTAL PURCHASE UNITS	3	4,352	3,976	376
AU SABLE LUP CADILLAC 09		2	2	0
N. MUSKEGON SAND DUNE LUP CADILLAC 09		397	397	0
S. MUSKEGON SAND DUNE LUP CADILLAC 09		600	600	0
TOTAL UTILIZATION PROJECTS	3	999	999	0
NORTHERN HARDWOOD LAB EA ST. PAUL 09		7	7	0
TOTAL RESEARCH-EXPERIMENT AREA	1	7	7	0

NATIONAL FOREST AREAS REPORT
GROSS AND NET AREA OF NATIONAL FOREST AND OTHER LAND ADMINISTERED
BY THE FOREST SERVICE LISTED BY STATE AND AREA UNIT KIND
AS OF SEPTEMBER 30, 1982

STATE UNIT NAME HEADQUARTERS NAME AND REGION	NUMBER OF UNITS	GROSS AREA WITHIN UNIT BOUNDARIES	NATIONAL FOREST SYSTEM LANDS	OTHER LANDS WITHIN UNIT BOUNDARIES

(* UNIT IS IN TWO OR MORE STATES)				
STATE TOTAL	11	4,872,687	2,756,431	2,116,256
MINNESOTA				
CHIPPEWA N.F. CASS LAKE	09	1,599,649	661,181	938,468
SUPERIOR N.F. DULUTH	09	3,260,844	2,049,225	1,211,619
TOTAL NATIONAL FORESTS	2	4,860,493	2,710,406	2,150,087
SUPERIOR PU DULUTH	09	606,512	89,376	517,136
TOTAL PURCHASE UNITS	1	606,512	89,376	517,136
STATE TOTAL	3	5,467,005	2,799,782	2,667,223
MISSISSIPPI				
BIENVILLE N.F. JACKSON	08	382,821	178,403	204,418
DE SOTO N.F. JACKSON	08	796,072	500,483	295,589
DELTA N.F. JACKSON	08	118,134	59,518	58,616
HOLLY SPRING N.F. JACKSON	08	519,943	147,309	372,634
HOMOCHITTO N.F. JACKSON	08	373,497	188,995	184,502
TOMBIGBEE N.F. JACKSON	08	119,155	66,341	52,814
TOTAL NATIONAL FORESTS	6	2,309,622	1,141,049	1,168,573
DESOTO PU JACKSON	08	280	280	0
TOTAL PURCHASE UNITS	1	280	280	0
FOREST HYDRO. LAB. EA OXFORD	08	15	15	0
FORESTRY SCI. MS. LAB. EA STATE COLLEGE	08	7	7	0
FORESTRY SCI. MS. LAB. EA. GULFPORT	08	10	10	0
SOUTHERN HARDWOODS LAB EA STONEVILLE	08	3	3	0
TOTAL RESEARCH-EXPERIMENT AREA	4	35	35	0
DELTA OTH JACKSON	08	15	15	0
TOTAL OTHER AREAS	1	15	15	0
STATE TOTAL	12	2,309,952	1,141,379	1,168,573
MISSOURI				
MARK TWAIN N.F. ROLLA	09	2,943,896	1,452,281	1,491,615

NATIONAL FOREST AREAS REPORT
GROSS AND NET AREA OF NATIONAL FOREST AND OTHER LAND ADMINISTERED
BY THE FOREST SERVICE LISTED BY STATE AND AREA UNIT KIND
AS OF SEPTEMBER 30, 1982

STATE UNIT NAME HEADQUARTERS NAME AND REGION	NUMBER OF UNITS	GROSS AREA WITHIN UNIT BOUNDARIES	NATIONAL FOREST SYSTEM LANDS	OTHER LANDS WITHIN UNIT BOUNDARIES
(* UNIT IS IN TWO OR MORE STATES)				
TOTAL NATIONAL FORESTS	1	2,943,896	1,452,281	1,491,615
CEDAR CREEK PU ROLLA	09	76,905	1,876	75,029
MARK TWAIN PU ROLLA	09	47,713	765	46,948
TOTAL PURCHASE UNITS	2	124,618	2,641	121,977
CEDAR CREEK LUP ROLLA	09	13,104	13,104	0
TOTAL UTILIZATION PROJECTS	1	13,104	13,104	0
STATE TOTAL	4	3,081,618	1,468,026	1,613,592
MONTANA				
BEAVERHEAD N.F. DILLON	01	2,199,446	2,121,701	77,745
BITTERROOT N.F. * HAMILTON	01	1,188,459	1,113,636	74,823
CUSTER N.F. * BILLINGS, MONTANA	01	1,200,425	1,112,133	88,292
DEERLODGE N.F. BUTTE	01	1,354,987	1,195,754	159,233
FLATHEAD N.F. KALISPELL	01	2,628,745	2,350,508	278,237
GALLATIN N.F. BOZEMAN	01	2,150,710	1,735,239	415,471
HELENA N.F. HELENA	01	1,162,602	975,088	187,514
KANIKSU N.F. * CDUER D ALENE	01	489,752	446,092	43,660
KOOTENAI N.F. * LIBBY, MONTANA	01	2,097,985	1,778,738	319,247
LEWIS & CLARK N.F. GREAT FALLS	01	1,999,022	1,843,397	155,625
LOLO N.F. MISSOULA	01	2,614,849	2,091,944	522,905
TOTAL NATIONAL FORESTS	11	19,086,982	16,764,230	2,322,752
AERIAL FIRE DEPOT OTH MISSOULA	01	73	73	0
AUTO REPAIR OTH MISSOULA	01	13	13	0
MISSOULA EQ. CEN. OTH MISSOULA	01	36	36	0
TOTAL OTHER AREAS	3	122	122	0
STATE TOTAL	14	19,087,104	16,764,352	2,322,752
NEBRASKA				
NEBRASKA N.F. CHADRON	02	229,604	141,558	88,046
SAMUEL R. MCKELVIE N.F. CHADRON	02	116,822	115,707	1,115
TOTAL NATIONAL FORESTS	2	346,426	257,265	89,161

NATIONAL FOREST AREAS REPORT
 GROSS AND NET AREA OF NATIONAL FOREST AND OTHER LAND ADMINISTERED
 BY THE FOREST SERVICE LISTED BY STATE AND AREA UNIT KIND
 AS OF SEPTEMBER 30, 1982

STATE	UNIT NAME HEADQUARTERS NAME AND REGION	NUMBER OF UNITS	GROSS AREA WITHIN UNIT BOUNDARIES	NATIONAL FOREST SYSTEM LANDS	OTHER LANDS WITHIN UNIT BOUNDARIES
(* UNIT IS IN TWO OR MORE STATES)					
	OG LALA NGL CHADRON	02	94,958	94,332	626
	TOTAL NATIONAL GRASSLANDS	1	94,958	94,332	626
	HASTINGS SHELTERBELT RES. SITE FORT COLLINS	02	144	144	0
	TOTAL RESEARCH-EXPERIMENT AREA	1	144	144	0
	STATE TOTAL	4	441,528	351,741	89,787
NEVADA					
	ELDORADO N.F. * PLACERVILLE, CALIFORNI	05	53	53	0
	HUMBOLDT N.F. ELKO	04	2,680,440	2,527,929	152,511
	INYO N.F. * BISHOP, CALIFORNIA	05	62,348	60,656	1,692
	TOIYABE N.F. * RENO, NEVADO	04	2,681,426	2,561,126	120,300
	TOTAL NATIONAL FORESTS	4	5,424,267	5,149,764	274,503
	STATE TOTAL	4	5,424,267	5,149,764	274,503
NEW HAMPSHIRE					
	WHITE MOUNTAIN N.F. * LACONIA, NEW HAMPSHIRE	09	798,063	686,763	111,300
	TOTAL NATIONAL FORESTS	1	798,063	686,763	111,300
	WHITE MOUNTAIN PU * LACONIA, NEW HAMPSHIRE	09	21,258	18,884	2,374
	TOTAL PURCHASE UNITS	1	21,258	18,884	2,374
	STATE TOTAL	2	819,321	705,647	113,674
NEW MEXICO					
	APACHE N.F. * SPRINGERVILLE	03	650,219	614,202	36,017
	CARSON N.F. TAOS	03	1,590,594	1,491,121	99,473
	CIBOLA N.F. ALBUQUERQUE	03	2,120,635	1,635,301	485,334
	CORONADO N.F. * TUCSON, ARIZONA	03	71,541	68,936	2,605
	GILA N.F. SILVER CITY	03	2,797,631	2,705,677	91,954
	LINCOLN N.F. ALAMOGORDO	03	1,271,066	1,103,441	167,625
	SANTA FE N.F. SANTA FE	03	1,734,801	1,589,184	145,617
	TOTAL NATIONAL FORESTS	7	10,236,487	9,207,862	1,028,625
	KIOWA NGL ALBUQUERQUE	03	143,492	136,412	7,080

NATIONAL FOREST AREAS REPORT
GROSS AND NET AREA OF NATIONAL FOREST AND OTHER LAND ADMINISTERED
BY THE FOREST SERVICE LISTED BY STATE AND AREA UNIT KIND
AS OF SEPTEMBER 30, 1982

STATE UNIT NAME HEADQUARTERS NAME AND REGION	NUMBER OF UNITS	GROSS AREA WITHIN UNIT BOUNDARIES	NATIONAL FOREST SYSTEM LANDS	OTHER LANDS WITHIN UNIT BOUNDARIES
(* UNIT IS IN TWO OR MORE STATES)				
TOTAL NATIONAL GRASSLANDS	1	143,492	136,412	7,080
CUBA-RIO PUERCO LUP SANTA FE	03	240	240	0
TOTAL UTILIZATION PROJECTS	1	240	240	0
BACA LOCATION NO. 1 OTH SANTA FE	03	970	970	0
BRUNS HOSPITAL AREA OTH SANTA FE	03	9	9	0
CONTINENTAL DIVIDE T.C. OTH ALBUQUERQUE	03	66	66	0
FT. BAYARD MIL. RES. OTH SILVER CITY	03	2,118	2,118	0
RAMON VIGIL GRANT OTH SANTA FE	03	6	6	0
U.S. ARMY RESERVE T.C. OTH SANTA FE	03	5	5	0
TOTAL OTHER AREAS	6	3,174	3,174	0
STATE TOTAL	15	10,383,393	9,347,688	1,035,705
NEW YORK				
HECTOR LUP RUTLAND, VERMONT	09	13,232	13,232	0
TOTAL UTILIZATION PROJECTS	1	13,232	13,232	0
STATE TOTAL	1	13,232	13,232	0
NORTH CAROLINA				
CHEROKEE N.F. * CLEVELAND	08	327	327	0
CROATAN N.F. ASHVILLE	08	308,226	157,055	151,171
NANTAHALA N.F. ASHEVILLE	08	1,349,000	514,755	834,245
PISGAH N.F. ASHEVILLE	08	1,076,511	493,892	582,619
UWHARRIE N.F. ASHEVILLE	08	219,757	46,767	172,990
TOTAL NATIONAL FORESTS	5	2,953,821	1,212,796	1,741,025
NANTAHALA PU ASHEVILLE	08	17,027	737	16,290
YADKIN PU ASHEVILLE	08	194,496	0	194,496
TOTAL PURCHASE UNITS	2	211,523	737	210,786
FORESTRY SCI. N.C. LAB. EA. RESEARCH TRIANGLE PARK	08	27	27	0
TOTAL RESEARCH-EXPERIMENT AREA	1	27	27	0
CROATAN PU ASHEVILLE	08	8	8	0

NATIONAL FOREST AREAS REPORT
 GROSS AND NET AREA OF NATIONAL FOREST AND OTHER LAND ADMINISTERED
 BY THE FOREST SERVICE LISTED BY STATE AND AREA UNIT KIND
 AS OF SEPTEMBER 30, 1982

STATE UNIT NAME HEADQUARTERS NAME AND REGION	NUMBER OF UNITS	GROSS AREA WITHIN UNIT BOUNDARIES	NATIONAL FOREST SYSTEM LANDS	OTHER LANDS WITHIN UNIT BOUNDARIES

(* UNIT IS IN TWO OR MORE STATES)				
TOTAL OTHER AREAS	1	8	8	0
STATE TOTAL	9	3,165,379	1,213,568	1,951,811
NORTH DAKOTA				
DENBIGH PU		600	596	4
BOTTINEAU	01			
SOURIS PU		160	160	0
BILLINGS, MONTANA	01			
TOTAL PURCHASE UNITS	2	760	756	4
CEDAR RIVER NGL		6,717	6,717	0
BILLINGS, MONTANA	01			
LITTLE MISSOURI NGL		1,027,852	1,027,852	0
BILLINGS, MONTANA	01			
SHEYENNE NGL		70,180	70,180	0
BILLINGS, MONTANA	01			
TOTAL NATIONAL GRASSLANDS	3	1,104,749	1,104,749	0
DENBIGH EF		40	40	0
BOTTINEAU	01			
TOTAL RESEARCH-EXPERIMENT AREA	1	40	40	0
STATE TOTAL	6	1,105,549	1,105,545	4
OHIO				
WAYNE N.F.		832,953	176,331	656,622
BEDFORD, INDIANA	09			
TOTAL NATIONAL FORESTS	1	832,953	176,331	656,622
WAYNE PU		456	456	0
BEDFORD	09			
TOTAL PURCHASE UNITS	1	456	456	0
FOREST I&D OH. LAB. EA		248	248	0
BROOMALL	09			
TOTAL RESEARCH-EXPERIMENT AREA	1	248	248	0
WAYNE OTH		8	0	8
BEDFORD, INDIANA	09			
TOTAL OTHER AREAS	1	8	0	8
STATE TOTAL	4	833,665	177,035	656,630
OKLAHOMA				
QUACHITA N.F. *		412,912	247,812	165,100
HOT SPRINGS N.P. ARKAN 08				
TOTAL NATIONAL FORESTS	1	412,912	247,812	165,100

NATIONAL FOREST AREAS REPORT
GROSS AND NET AREA OF NATIONAL FOREST AND OTHER LAND ADMINISTERED
BY THE FOREST SERVICE LISTED BY STATE AND AREA UNIT KIND
AS OF SEPTEMBER 30, 1982

STATE	UNIT NAME HEADQUARTERS NAME AND REGION	NUMBER OF UNITS	GROSS AREA WITHIN UNIT BOUNDARIES	NATIONAL FOREST SYSTEM LANDS	OTHER LANDS WITHIN UNIT BOUNDARIES
(* UNIT IS IN TWO OR MORE STATES)					
	BLACK KETTLE NGL *		32,537	30,724	1,813
	ALBUQUERQUE	03			
	RITA BLANCA NGL *		15,816	15,576	240
	ALBUQUERQUE	03			
	TOTAL NATIONAL GRASSLANDS	2	48,353	46,300	2,053
	STATE TOTAL	3	461,265	294,112	167,153
OREGON					
	DESCHUTES N.F.		1,852,274	1,602,613	249,661
	BEND	06			
	FREMONT N.F.		1,710,600	1,198,318	512,282
	LAKEVIEW	06			
	KLAMATH N.F. *		26,539	26,334	205
	YREKA, CALIFORNIA	05			
	MALHEUR N.F.		1,540,754	1,459,422	81,332
	JOHN DAY	06			
	MT. HOOD N.F.		1,108,727	1,060,277	48,450
	PORTLAND	06			
	OCHOCO N.F.		978,502	843,676	134,826
	PRINEVILLE	06			
	ROGUE RIVER N.F. *		633,780	584,292	49,488
	MEDFORD, OREGON	06			
	SISKIYOU N.F. *		1,124,297	1,060,178	64,119
	GRANTS PASS, OREGON	06			
	SIUSLAW N.F.		835,331	628,442	206,889
	CORVALLIS	06			
	UMATILLA N.F. *		1,189,747	1,088,158	101,589
	PENDLETON, OREGON	06			
	UMPOUA N.F.		1,033,698	989,144	44,554
	ROSEBURG	06			
	WALLOWA N.F.		1,064,649	985,975	78,674
	BAKER	06			
	WHITMAN N.F.		1,311,469	1,264,851	46,618
	BAKER	06			
	WILLAMETTE N.F.		1,796,704	1,675,373	121,331
	EUGENE	06			
	WINEMA N.F.		1,095,131	1,043,179	51,952
	KLAMATH FALLS	06			
	TOTAL NATIONAL FORESTS	15	17,302,202	15,510,232	1,791,970
	YACHATS PU		1,279	0	1,279
	CORVALLIS	06			
	TOTAL PURCHASE UNITS	1	1,279	0	1,279
	CROOKED RIVER NGL		151,138	106,138	45,000
	PRINEVILLE	06			
	TOTAL NATIONAL GRASSLANDS	1	151,138	106,138	45,000
	WESTERN OREGON LUP		856	856	0
	CORVALLIS	06			
	TOTAL UTILIZATION PROJECTS	1	856	856	0
	STATE TOTAL	18	17,455,475	15,617,226	1,838,249
PENNSYLVANIA					
	ALLEGHENY N.F.		742,693	510,331	232,362

NATIONAL FOREST AREAS REPORT
 GROSS AND NET AREA OF NATIONAL FOREST AND OTHER LAND ADMINISTERED
 BY THE FOREST SERVICE LISTED BY STATE AND AREA UNIT KIND
 AS OF SEPTEMBER 30, 1982

STATE UNIT NAME HEADQUARTERS NAME AND REGION	NUMBER OF UNITS	GROSS AREA WITHIN UNIT BOUNDARIES	NATIONAL FOREST SYSTEM LANDS	OTHER LANDS WITHIN UNIT BOUNDARIES

(* UNIT IS IN TWO OR MORE STATES)				
WARREN	09			
TOTAL NATIONAL FORESTS	1	742,693	510,331	232,362
ALLEGHENY PU WARREN	09	125	125	0
TOTAL PURCHASE UNITS	1	125	125	0
OFFICE LAB SITE EA RAONOR	09	0	0	0
TOTAL RESEARCH-EXPERIMENT AREA	1	0	0	0
PINCHOT INST. OTH. BROOMALL	09	102	102	0
TOTAL OTHER AREAS	1	102	102	0
STATE TOTAL	4	742,920	510,558	232,362
SOUTH CAROLINA				
FRANCIS MARION N.F. COLUMBIA	08	414,700	250,010	164,690
SUMTER N.F. COLUMBIA	08	965,762	358,612	607,150
TOTAL NATIONAL FORESTS	2	1,380,462	608,622	771,840
SILVICULTURE WATERSHED LAB EA CHARLESTON	08	15	15	0
TOTAL RESEARCH-EXPERIMENT AREA	1	15	15	0
SUMTER OTH COLUMBIA	08	1,065	1,065	0
TOTAL OTHER AREAS	1	1,065	1,065	0
STATE TOTAL	4	1,381,542	609,702	771,840
SOUTH DAKOTA				
BLACK HILLS N.F. * CUSTER	02	1,327,991	1,061,171	266,820
CUSTER N.F. * BILLINGS, MONTANA	01	77,833	73,535	4,298
TOTAL NATIONAL FORESTS	2	1,405,824	1,134,706	271,118
BUFFALO GAP NGL CHAIRON	02	661,229	591,700	69,529
FORT PIERRE NGL CHAIRON	02	125,284	116,001	9,283
GRAND RIVER NGL BILLINGS, MONTANA	01	155,370	155,370	0
TOTAL NATIONAL GRASSLANDS	3	941,883	863,071	78,812

NATIONAL FOREST AREAS REPORT
GROSS AND NET AREA OF NATIONAL FOREST AND OTHER LAND ADMINISTERED
BY THE FOREST SERVICE LISTED BY STATE AND AREA UNIT KIND
AS OF SEPTEMBER 30, 1982

STATE UNIT NAME HEADQUARTERS NAME AND REGION	NUMBER OF UNITS	GROSS AREA WITHIN UNIT BOUNDARIES	NATIONAL FOREST SYSTEM LANDS	OTHER LANDS WITHIN UNIT BOUNDARIES

(* UNIT IS IN TWO OR MORE STATES)				

STATE TOTAL	5	2,347,707	1,997,777	349,930
TENNESSEE				
CHEROKEE N.F. * CLEVELAND	08	1,204,520	625,023	579,497
TOTAL NATIONAL FORESTS	1	1,204,520	625,023	579,497
CHEROKEE PU CLEVELAND	08	7,712	325	7,387
TOTAL PURCHASE UNITS	1	7,712	325	7,387

STATE TOTAL	2	1,212,232	625,348	586,884
TEXAS				
ANGELINA N.F. LUFKIN	08	402,231	154,916	247,315
DAVY CROCKETT N.F. LUFKIN	08	394,200	161,493	232,707
SABINE N.F. LUFKIN	08	442,705	188,220	254,485
SAM HOUSTON N.F. LUFKIN	08	491,800	160,437	331,363
TOTAL NATIONAL FORESTS	4	1,730,936	665,066	1,065,870
BLACK KETTLE NGL * ALBUQUERQUE	03	576	576	0
CADDO NGL LUFKIN	08	68,661	17,796	50,865
LYNDON B. JOHNSON NGL LUFKIN	08	115,438	20,320	95,118
MCCLELLAND CREEK NGL ALBUQUERQUE	03	1,449	1,449	0
RITA BLANCA NGL * ALBUQUERQUE	03	77,413	77,413	0
TOTAL NATIONAL GRASSLANDS	5	263,537	117,554	145,983

STATE TOTAL	9	1,994,473	782,620	1,211,853
UTAH				
ASHLEY N.F. * VERNAL	04	1,300,908	1,288,422	12,486
CACHE N.F. * POCATELLO	04	954,064	416,125	537,939
CARIBOU N.F. * POCATELLO	04	8,940	6,955	1,985
DIXIE N.F. CEDAR CITY	04	1,967,188	1,883,745	83,443
FISHLAKE N.F. RICHFIELD	04	1,525,668	1,424,159	101,509
MANTI-LA SAL N.F. * PRICE, UTAH	04	1,310,645	1,238,149	72,496
SAWTOOTH N.F. * TWIN FALLS, IDAHO	04	92,404	71,183	21,221
UINTA N.F. PROVO	04	889,208	812,760	76,448
WASATCH N.F. * SALT LAKE CITY, UTAH	04	1,024,320	848,831	175,489

NATIONAL FOREST AREAS REPORT
GROSS AND NET AREA OF NATIONAL FOREST AND OTHER LAND ADMINISTERED
BY THE FOREST SERVICE LISTED BY STATE AND AREA UNIT KIND
AS OF SEPTEMBER 30, 1982

STATE UNIT NAME HEADQUARTERS NAME AND REGION	NUMBER OF UNITS	GROSS AREA WITHIN UNIT BOUNDARIES	NATIONAL FOREST SYSTEM LANDS	OTHER LANDS WITHIN UNIT BOUNDARIES
(* UNIT IS IN TWO OR MORE STATES)				
TOTAL NATIONAL FORESTS	9	9,073,345	7,990,329	1,083,016
DESERT RANGE EXP. STATION MILFORD	04	55,630	55,630	0
TOTAL RESEARCH-EXPERIMENT AREA	1	55,630	55,630	0
STATE TOTAL	10	9,128,975	8,045,959	1,083,016
VERMONT				
GREEN MOUNTAIN N.F. RUTLAND	09	629,019	293,384	335,635
TOTAL NATIONAL FORESTS	1	629,019	293,384	335,635
GREEN MOUNTAIN PU RUTLAND	09	499	499	0
TOTAL PURCHASE UNITS	1	499	499	0
STATE TOTAL	2	629,518	293,883	335,635
VIRGINIA				
GEORGE WASHINGTON N.F. * HARRISONBURG, VIRGINIA	08	1,638,574	954,175	684,399
JEFFERSON N.F. * ROANOKE, VIRGINIA	08	1,585,896	673,364	912,532
TOTAL NATIONAL FORESTS	2	3,224,470	1,627,539	1,596,931
JEFFERSON PU * ROANOKE, VIRGINIA	08	1,198	0	1,198
TOTAL PURCHASE UNITS	1	1,198	0	1,198
STATE TOTAL	3	3,225,668	1,627,539	1,598,129
WASHINGTON				
COLVILLE N.F. COLVILLE	06	1,020,622	944,779	75,843
GIFFORD PINCHOT N.F. VANCOUVER	06	1,379,298	1,252,895	126,403
KANIKSU N.F. * COUER D ALENE	01	293,463	269,383	24,080
MT. BAKER N.F. SEATTLE	06	1,312,120	1,281,069	31,051
OKANOGAN N.F. OKANOGAN	06	1,536,995	1,499,498	37,497
OLYMPIC N.F. OLYMPIA	06	715,751	649,975	65,776
SNOQUALMIE N.F. SEATTLE	06	1,557,893	1,225,919	331,974
UMATILLA N.F. * PENDLETON, OREGON	06	319,361	311,209	8,152
WENATCHEE N.F. WENATCHEE	06	1,902,470	1,618,284	284,186
TOTAL NATIONAL FORESTS	9	10,037,973	9,053,011	984,962

NATIONAL FOREST AREAS REPORT
GROSS AND NET AREA OF NATIONAL FOREST AND OTHER LAND ADMINISTERED
BY THE FOREST SERVICE LISTED BY STATE AND AREA UNIT KIND
AS OF SEPTEMBER 30, 1982

STATE UNIT NAME HEADQUARTERS NAME AND REGION	NUMBER OF UNITS	GROSS AREA WITHIN UNIT BOUNDARIES	NATIONAL FOREST SYSTEM LANDS	OTHER LANDS WITHIN UNIT BOUNDARIES
(* UNIT IS IN TWO OR MORE STATES)				
NORTHEAST WASHINGTON LUP COLVILLE	06	725	725	0
TOTAL UTILIZATION PROJECTS	1	725	725	0
STATE TOTAL 10				
		10,038,698	9,053,736	984,962
WEST VIRGINIA				
GEORGE WASHINGTON N.F. * HARRISONBURG, VIRGINIA	08	157,568	101,056	56,512
JEFFERSON N.F. * ROANOKE, VIRGINIA	08	29,782	18,196	11,586
MONONGAHELA N.F. ELKINS	09	1,650,951	845,847	805,104
TOTAL NATIONAL FORESTS	3	1,838,301	965,099	873,202
JEFFERSON PU * ROANOKE, VIRGINIA	08	45	45	0
MONONGAHELA PU ELKINS	09	22,639	5,986	16,653
TOTAL PURCHASE UNITS	2	22,684	6,031	16,653
FOREST PROD. MARKETING LAB. EA BROOMALL	09	95	95	0
TOTAL RESEARCH-EXPERIMENT AREA	1	95	95	0
MONONGAHELA OTH ELKINS	09	109	109	0
TOTAL OTHER AREAS	1	109	109	0
STATE TOTAL 7				
		1,861,189	971,334	889,855
WISCONSIN				
CHEQUAMEGON N.F. PARK FALLS	09	1,049,346	846,972	202,374
NICOLET N.F. RHINELANDER	09	973,404	654,938	318,466
TOTAL NATIONAL FORESTS	2	2,022,750	1,501,910	520,840
CRANDON LUP RHINELANDER	09	120	120	0
WISC. ISOLATED SETTLER LUP PARK FALLS	09	40	40	0
TOTAL UTILIZATION PROJECTS	2	160	160	0
FOREST PRODUCTS LAB. EA MADISON	09	39	39	0
TOTAL RESEARCH-EXPERIMENT AREA	1	39	39	0
STATE TOTAL 5				
		2,022,949	1,502,109	520,840

NATIONAL FOREST AREAS REPORT
 GROSS AND NET AREA OF NATIONAL FOREST AND OTHER LAND ADMINISTERED
 BY THE FOREST SERVICE LISTED BY STATE AND AREA UNIT KIND
 AS OF SEPTEMBER 30, 1982

STATE	UNIT NAME HEADQUARTERS NAME AND REGION	NUMBER OF UNITS	GROSS AREA OF WITHIN UNIT BOUNDARIES	NATIONAL FOREST SYSTEM LANDS	OTHER LANDS WITHIN UNIT BOUNDARIES

(* UNIT IS IN TWO OR MORE STATES)					
WYOMING					
	ASHLEY N.F. *		104,701	96,277	8,424
	VERNAL	04			
	BIGHORN N.F.		1,115,172	1,107,670	7,502
	SHERIDAN	02			
	BLACK HILLS N.F. *		201,136	174,748	26,388
	CUSTER	02			
	BRIDGER N.F.		1,744,726	1,733,615	11,111
	JACKSON	04			
	CARIBOU N.F. *		9,612	7,831	1,781
	POCATELLO	04			
	MEDICINE BOW N.F.		1,402,684	1,093,600	309,084
	LARIMIE	02			
	SHOSHONE N.F.		2,466,587	2,433,040	33,547
	CODY	02			
	TARGHEE N.F. *		333,211	330,756	2,455
	ST. ANTHONY, IDAHO	04			
	TETON N.F.		1,695,083	1,666,694	28,389
	JACKSON	04			
	WASATCH N.F. *		47,704	37,762	9,942
	SALT LAKE CITY, UTAH	04			
	TOTAL NATIONAL FORESTS	10	9,120,616	8,681,993	438,623
	THUNDER BASIN NGL		596,623	572,372	24,251
	LARAMIE	02			
	TOTAL NATIONAL GRASSLANDS	1	596,623	572,372	24,251
	STATE TOTAL	11	9,717,239	9,254,365	462,874

PUERTO RICO					
	CARIBBEAN N.F.		55,665	27,846	27,819
	RIO PIEDRAS	08			
	TOTAL NATIONAL FORESTS	1	55,665	27,846	27,819
	STATE TOTAL	1	55,665	27,846	27,819

VIRGIN ISLANDS					
	ESTATE THOMAS EF		147	147	0
	ST. CROIX	08			
	TOTAL RESEARCH-EXPERIMENT AREA	1	147	147	0
	STATE TOTAL	1	147	147	0

NATIONAL FOREST AREAS REPORT
GROSS AREA OF NATIONAL FOREST AND OTHER LANDS ADMINISTERED
BY THE FOREST SERVICE LISTED BY AREA KIND IN MULTIPLE STATES
AS OF SEPTEMBER 30, 1982

AREA UNIT NAME AND KIND IN MORE THAN ONE STATE	GROSS AREA WITHIN UNIT BOUNDARIES	NATIONAL FOREST SYSTEM LANDS	OTHER LANDS WITHIN UNIT BOUNDARIES
APACHE N.F. *	1,876,905	1,801,680	75,225
ARIZONA	1,226,686	1,187,478	39,208
NEW MEXICO	650,219	614,202	36,017
ASHLEY N.F. *	1,405,609	1,384,699	20,910
UTAH	1,300,908	1,288,422	12,486
WYOMING	104,701	96,277	8,424
BITTERROOT N.F. *	1,652,676	1,577,801	74,875
IDAHO	464,217	464,165	52
MONTANA	1,188,459	1,113,636	74,823
BLACK HILLS N.F. *	1,529,127	1,235,919	293,208
SOUTH DAKOTA	1,327,991	1,061,171	266,820
WYOMING	201,136	174,748	26,388
CACHE N.F. *	1,218,505	680,066	538,439
IDAHO	264,441	263,941	500
UTAH	954,064	416,125	537,939
CARIBOU N.F. *	1,085,961	987,647	98,314
IDAHO	1,067,409	972,861	94,548
UTAH	8,940	6,955	1,985
WYOMING	9,612	7,831	1,781
CHEROKEE N.F. *	1,204,847	625,350	579,497
NORTH CAROLINA	327	327	0
TENNESSEE	1,204,520	625,023	579,497
CORONADO N.F. *	1,855,793	1,781,650	74,143
ARIZONA	1,784,252	1,712,714	71,538
NEW MEXICO	71,541	68,936	2,605
CUSTER N.F. *	1,278,258	1,185,668	92,590
MONTANA	1,200,425	1,112,133	88,292
SOUTH DAKOTA	77,833	73,535	4,298
ELDORADO N.F. *	884,752	671,085	213,667
CALIFORNIA	884,699	671,032	213,667
NEVADA	53	53	0
GEORGE WASHINGTON N.F. *	1,796,142	1,055,231	740,911
VIRGINIA	1,638,574	954,175	684,399
WEST VIRGINIA	157,568	101,056	56,512
INYO N.F. *	1,905,939	1,860,956	44,983
CALIFORNIA	1,843,591	1,800,300	43,291
NEVADA	62,348	60,656	1,692
JEFFERSON N.F. *	1,670,292	692,521	977,771
KENTUCKY	54,614	961	53,653
VIRGINIA	1,585,896	673,364	912,532
WEST VIRGINIA	29,782	18,196	11,586
KANIKSU N.F. *	1,847,328	1,614,587	232,741
IDAHO	1,064,113	899,112	165,001
MONTANA	489,752	446,092	43,660
WASHINGTON	293,463	269,383	24,080
KLAMATH N.F. *	1,913,297	1,706,537	206,760
CALIFORNIA	1,886,758	1,680,203	206,555
OREGON	26,539	26,334	205
KOOTENAI N.F. *	2,144,465	1,825,218	319,247
IDAHO	46,480	46,480	0
MONTANA	2,097,985	1,778,738	319,247
MANTI-LA SAL N.F. *	1,337,790	1,265,254	72,536
COLORADO	27,145	27,105	40
UTAH	1,310,645	1,238,149	72,496
OUACHITA N.F. *	2,374,347	1,585,179	789,168
ARKANSAS	1,961,435	1,337,367	624,068
OKLAHOMA	412,912	247,812	165,100

NATIONAL FOREST AREAS REPORT
 GROSS AREA OF NATIONAL FOREST AND OTHER LANDS ADMINISTERED
 BY THE FOREST SERVICE LISTED BY AREA KIND IN MULTIPLE STATES.
 AS OF SEPTEMBER 30, 1982

AREA UNIT NAME AND KIND IN MORE THAN ONE STATE	GROSS AREA WITHIN UNIT BOUNDARIES	NATIONAL FOREST SYSTEM LANDS	OTHER LANDS WITHIN UNIT BOUNDARIES
ROGUE RIVER N.F. *	694,811	638,098	56,713
CALIFORNIA	61,031	53,806	7,225
OREGON	633,780	584,292	49,488
SAWTOOTH N.F. *	1,898,058	1,802,695	95,363
IDAHO	1,805,654	1,731,512	74,142
UTAH	92,404	71,183	21,221
SISKIYOU N.F. *	1,163,965	1,093,532	70,433
CALIFORNIA	39,668	33,354	6,314
OREGON	1,124,297	1,060,178	64,119
TARGHEE N.F. *	1,688,630	1,642,493	46,137
IDAHO	1,355,419	1,311,737	43,682
WYOMING	333,211	330,756	2,455
TOIYABE N.F. *	3,376,413	3,195,017	181,396
CALIFORNIA	694,987	633,891	61,096
NEVADA	2,681,426	2,561,126	120,300
UMATILLA N.F. *	1,509,108	1,399,367	109,741
OREGON	1,189,747	1,088,158	101,589
WASHINGTON	319,361	311,209	8,152
WASATCH N.F. *	1,072,024	886,593	185,431
UTAH	1,024,320	848,831	175,489
WYOMING	47,704	37,762	9,942
WHITE MOUNTAIN N.F. *	851,624	728,596	123,028
MAINE	53,561	41,833	11,728
NEW HAMPSHIRE	798,063	686,763	111,300
JEFFERSON PU *	1,243	45	1,198
VIRGINIA	1,198	0	1,198
WEST VIRGINIA	45	45	0
WHITE MOUNTAIN PU *	49,013	24,334	24,679
MAINE	27,755	5,450	22,305
NEW HAMPSHIRE	21,258	18,884	2,374
BLACK KETTLE NGL *	33,113	31,300	1,813
OKLAHOMA	32,537	30,724	1,813
TEXAS	576	576	0
RITA BLANCA NGL *	93,229	92,989	240
OKLAHOMA	15,816	15,576	240
TEXAS	77,413	77,413	0

NATIONAL FOREST AREAS REPORT
NET AREA OF NATIONAL FOREST AND OTHER LANDS ADMINISTERED
BY THE FOREST SERVICE LISTED BY STATE, CONGRESSIONAL DISTRICTS AND COUNTIES
AS OF SEPTEMBER 30, 1982

STATE AND CONGRES- SIONAL DISTRICT	COUNTY	NATIONAL FOREST (UNLESS OTHERWISE NOTED)	NATIONAL FOREST SYSTEM LANDS	NATIONAL GRASSLANDS AND TITLE III LANDS
ALABAMA				
1ST	ESCAMBIA	CONECUH N.F.	28,978	0
		1ST CONGRESSIONAL DISTRICT TOTAL	28,978	0
2ND	COFFEE COVINGTON	PEA RIVER LUP CONECUH N.F.	0 53,812	40 0
		2ND CONGRESSIONAL DISTRICT TOTAL	53,812	40
3RD	CALHOUN	TALLADEGA N.F.	19,986	0
		TALLADEGA OTH	60	0
	CLAY	TALLADEGA N.F.	66,078	0
	CLEBURNE	TALLADEGA N.F.	85,758	0
	MACON	TUSKEGEE N.F.	10,791	0
	TALLADEGA	TALLADEGA N.F.	45,350	0
		TALLADEGA PU	0	0
		3RD CONGRESSIONAL DISTRICT TOTAL	228,023	0
4TH	FRANKLIN WINSTON	WILLIAM B.BANKHEAD N.F. WILLIAM B.BANKHEAD N.F.	1,584 88,685	0 0
		4TH CONGRESSIONAL DISTRICT TOTAL	90,269	0
5TH	LAWRENCE	WILLIAM B.BANKHEAD N.F.	89,429	0
		5TH CONGRESSIONAL DISTRICT TOTAL	89,429	0
7TH	BIBB	TALLADEGA N.F.	60,107	0
	CHILTON	TALLADEGA N.F.	22,607	0
	DALLAS	TALLADEGA N.F.	2,214	0
	HALE	TALLADEGA N.F.	28,381	0
	PERRY	TALLADEGA N.F.	32,176	0
	TUSCALOOSA	TALLADEGA N.F.	8,555	0
		7TH CONGRESSIONAL DISTRICT TOTAL	154,040	0
		STATE TOTAL	644,551	40
ALASKA				
AT LARGE				
	ANCHORAGE	CHUGACH N.F.	275,000	0
	GR JUNEAU	TONGASS N.F.	1,663,404	0
	GR SITKA	TONGASS N.F.	1,821,267	0
	HAINES	TONGASS N.F.	918,872	0
	KENAI PENIN	CHUGACH N.F.	1,130,327	0
	KETCH GWAY	TONGASS N.F.	768,622	0
	KODIAK ISL	CHUGACH N.F.	292,887	0
	MAT-SUS	CHUGACH N.F.	44,411	0
	UNORGANIZED	CHUGACH N.F.	4,491,616	0
		TONGASS N.F.	11,713,919	0
		AT LARGE CONGRESSIONAL DISTRICT TOTAL	23,119,525	0
		STATE TOTAL	23,119,525	0
ARIZONA				
2ND	COCHISE	CORONADO N.F. *	491,552	0
	PIMA	CORONADO N.F. *	382,093	0
		SANTA RITA EXP. RANGE	51,003	0
	PINAL	CORONADO N.F. *	23,411	0
		TONTO N.F.	196,878	0
	SANTA CRUZ	CORONADO N.F. *	419,484	0
		2ND CONGRESSIONAL DISTRICT TOTAL	1,564,421	0

NATIONAL FOREST AREAS REPORT
 NET AREA OF NATIONAL FOREST AND OTHER LANDS ADMINISTERED
 BY THE FOREST SERVICE LISTED BY STATE, CONGRESSIONAL DISTRICTS AND COUNTIES
 AS OF SEPTEMBER 30, 1982

STATE AND CONGRESSIONAL DISTRICT	COUNTY	NATIONAL FOREST (UNLESS OTHERWISE NOTED)	NATIONAL FOREST SYSTEM LANDS	NATIONAL GRASSLANDS AND TITLE III LANDS	
ARIZONA					
3RD	COCONINO	COCONINO N.F.	1,405,879	0	
		KAIBAB N.F.	1,525,858	0	
		PRESCOTT N.F.	43,695	0	
		SITGREAVES N.F.	284,125	0	
		KAIBAB N.F.	5,468	0	
	MOHAVE	COCONINO N.F.	426,729	0	
		KAIBAB N.F.	25,119	0	
	YAVAPAI	PRESCOTT N.F.	1,193,384	0	
		TONTO N.F.	316,917	0	
	3RD CONGRESSIONAL DISTRICT TOTAL			5,227,174	0
4TH	APACHE	APACHE N.F. *	439,861	0	
		SITGREAVES N.F.	45,535	0	
	GILA	COCONINO N.F.	3,305	0	
		TONTO N.F.	1,701,776	0	
	GRAHAM	CORONADO N.F. *	396,174	0	
	GREENLEE	APACHE N.F. *	747,617	0	
	MARICOPA	TONTO N.F.	658,346	0	
	NAVAJO	SITGREAVES N.F.	487,681	0	
	4TH CONGRESSIONAL DISTRICT TOTAL			4,480,295	0
	STATE TOTAL			11,271,890	0
ARKANSAS					
1ST	LEE	ST. FRANCIS N.F.	11,457	0	
	PHILLIPS	ST. FRANCIS N.F.	9,489	0	
	STONE	OZARK N.F.	61,208	0	
	VAN BUREN	OZARK N.F.	31,499	0	
1ST CONGRESSIONAL DISTRICT TOTAL			113,653	0	
2ND	CONWAY	OZARK N.F.	6,969	0	
	SALINE	OUACHITA N.F. *	53,357	0	
2ND CONGRESSIONAL DISTRICT TOTAL			60,326	0	
3RD	BAXTER	OZARK N.F.	61,558	0	
	BENTON	OZARK N.F.	8,197	0	
	CRAWFORD	OZARK N.F.	84,507	0	
		OZARK PU	217	0	
	FRANKLIN	OZARK N.F.	103,209	0	
	GARLAND	OUACHITA N.F. *	106,830	0	
	JOHNSON	OZARK N.F.	176,063	0	
	LOGAN	OUACHITA N.F. *	18,544	0	
		OZARK N.F.	68,203	0	
	MADISON	OZARK N.F.	47,861	0	
	MARION	OZARK N.F.	3,240	0	
		OZARK PU	21	0	
	MONTGOMERY	OUACHITA N.F. *	306,898	0	
	NEWTON	OZARK N.F.	196,268	0	
	PERRY	OUACHITA N.F. *	93,330	0	
	POLK	OUACHITA N.F. *	197,364	0	
	POPE	OZARK N.F.	183,038	0	
	SCOTT	OUACHITA N.F. *	355,251	0	
	SEARCY	OZARK N.F.	31,123	0	
	SEBASTIAN	OUACHITA N.F. *	15,128	0	
	WASHINGTON	OZARK N.F.	23,262	0	
		OZARK OTH	80	0	
	YELL	OUACHITA N.F. *	186,874	0	
OZARK N.F.		32,354	0		
3RD CONGRESSIONAL DISTRICT TOTAL			2,299,350	0	

NATIONAL FOREST AREAS REPORT
NET AREA OF NATIONAL FOREST AND OTHER LANDS ADMINISTERED
BY THE FOREST SERVICE LISTED BY STATE, CONGRESSIONAL DISTRICTS AND COUNTIES
AS OF SEPTEMBER 30, 1982

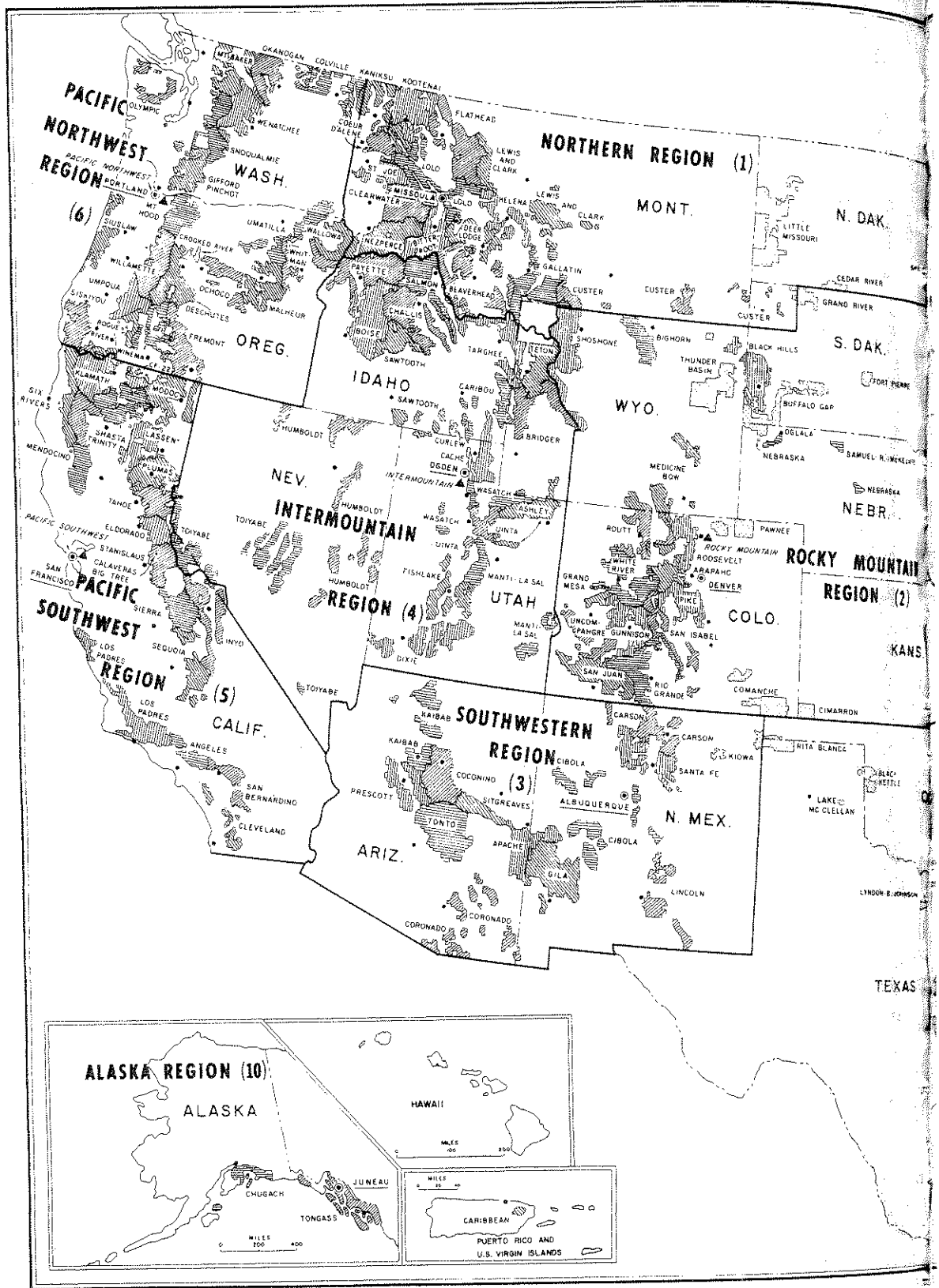
STATE AND CONGRES- SIONAL DISTRICT	COUNTY	NATIONAL FOREST (UNLESS OTHERWISE NOTED)	NATIONAL FOREST SYSTEM LANDS	NATIONAL GRASSLANDS AND TITLE III LANDS

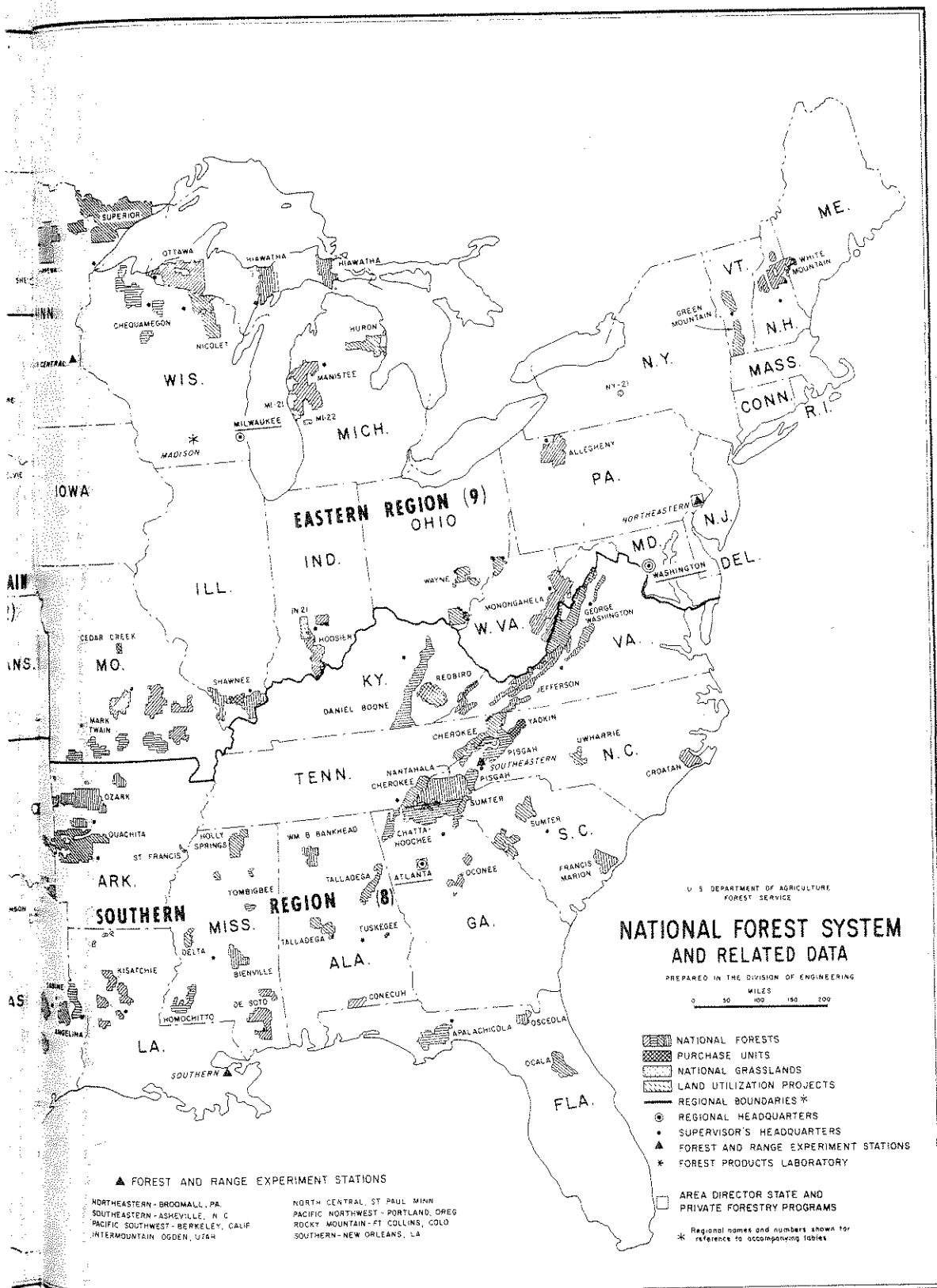
ARKANSAS				
4TH	ASHLEY	CROSSETT EF	1,675	0
	HOT SPRING	OUACHITA N.F. *	320	0
	HOWARD	OUACHITA N.F. *	1,246	0
	PIKE	OUACHITA N.F. *	2,295	0
		4TH CONGRESSIONAL DISTRICT TOTAL	5,536	0
		STATE TOTAL	2,478,865	0

CALIFORNIA				
1ST	BUTTE	LASSEN N.F.	49,239	0
		PLANT INTRODUCTION STATION OTH	209	0
		PLUMAS N.F.	81,972	0
	GLENN	MENDOCINO N.F.	186,958	0
	LASSEN	LASSEN N.F.	422,707	0
		LASSEN OTH	172	0
		MODOC N.F.	147,323	0
		PLUMAS N.F.	35,865	0
		TOIYABE N.F. *	1,323	0
	MODOC	MODOC N.F.	1,378,677	0
		MODOC OTH	2	0
		SHASTA N.F.	4,495	0
	NEVADA	TAHOE N.F.	162,208	0
		TAHOE OTH	48	0
		TOIYABE N.F. *	2,574	0
	PLACER	ELDORADO N.F. *	49,282	0
		TAHOE N.F.	269,335	0
		TAHOE OTH	10	0
		TOIYABE N.F. *	0	0
	PLUMAS	LASSEN N.F.	149,931	0
		LASSEN OTH	15	0
		PLUMAS N.F.	972,090	0
		PLUMAS OTH	44	0
		TAHOE N.F.	11,313	0
	SHASTA	LASSEN N.F.	249,223	0
		LASSEN OTH	3	0
		SHASTA N.F.	459,535	0
		SHASTA OTH	47	0
		TRINITY N.F.	30,626	0
	SIERRA	PLUMAS N.F.	39,845	0
		TAHOE N.F.	349,828	0
		TAHOE OTH	5	0
		TOIYABE N.F. *	28,386	0
	SISKIYOU	BUTTE VALLY LUP	0	18,425
		KLAMATH N.F. *	1,680,293	0
		KLAMATH OTH	683	0
		MODOC N.F.	128,032	0
		ROGUE RIVER N.F. *	53,806	0
		SHASTA N.F.	436,527	0
		SHASTA OTH	24	0
		SIX RIVERS N.F.	6,521	0
	TEHAMA	LASSEN N.F.	188,903	0
		LASSEN OTH	80	0
		MENDOCINO N.F.	126,978	0
		TRINITY N.F.	76,947	0
	TRINITY	MENDOCINO N.F.	74,704	0
		SHASTA N.F.	207,827	0
		SIX RIVERS N.F.	222,773	0
		TRINITY N.F.	935,157	0
		TRINITY OTH	33	0
	YUBA	PLUMAS N.F.	23,885	0
		PLUMAS OTH	477	0
		TAHOE N.F.	20,494	0
		TAHOE OTH	50	0
		1ST CONGRESSIONAL DISTRICT TOTAL	9,267,404	18,425

NATIONAL FOREST AREAS REPORT
NET AREA OF NATIONAL FOREST AND OTHER LANDS ADMINISTERED
BY THE FOREST SERVICE LISTED BY STATE, CONGRESSIONAL DISTRICTS AND COUNTIES
AS OF SEPTEMBER 30, 1982

STATE AND CONGRES- SIONAL DISTRICT	COUNTY	NATIONAL FOREST (UNLESS OTHERWISE NOTED)	NATIONAL FOREST SYSTEM LANDS	NATIONAL GRASSLANDS AND TITLE III LANDS	
CALIFORNIA					
2ND	DEL NORTE	NORTHERN REDWOOD PU	1,655	0	
		SISKIYOU N.F. *	33,354	0	
	HUMBOLDT	SIX RIVERS N.F.	418,548	0	
		HUMBOLDT NURSERY SITE OTH	223	0	
		NORTHERN REDWOOD PU	43	0	
		SIX RIVERS N.F.	332,724	0	
	LAKE	TRINITY N.F.	2,430	0	
		MENDOCINO N.F.	253,828	0	
	MENDOCINO	MENDOCINO OTH	4	0	
		MENDOCINO N.F.	175,364	0	
		MENDOCINO OTH	8	0	
	2ND	CONGRESSIONAL DISTRICT TOTAL	1,218,181	0	
4TH	COLUSA	MENDOCINO N.F.	64,785	0	
		4TH	CONGRESSIONAL DISTRICT TOTAL	64,785	0
13TH	SANTA CLARA	FELTON FOREST STATION OTH	43	0	
		13TH	CONGRESSIONAL DISTRICT TOTAL	43	0
14TH	ALPINE	ELDORADO N.F. *	53,257	0	
		STANISLAUS N.F.	119,645	0	
		TOIYABE N.F. *	221,145	0	
		ELDORADO N.F. *	78,315	0	
	AMADOR	STANISLAUS N.F.	84,858	0	
		STANISLAUS OTH	160	0	
	CALAVERAS	ELDORADO N.F. *	490,178	0	
		ELDORADO OTH	449	0	
		ELDORADO PU	180	0	
		INST. OF FOREST GENETICS EA.	194	0	
	EL DORADO	TAHOE N.F.	3	0	
		TOIYABE N.F. *	31	0	
	MONO	INYO N.F. *	777,771	0	
		TOIYABE N.F. *	380,432	0	
	SAN JOAQUIN	STOCKTON SHOP OTH	8	0	
		TUOLUMNE	CALAVERAS BIGTREE N.F.	380	0
			STANISLAUS N.F.	609,339	0
			STANISLAUS OTH	7	0
		14TH	CONGRESSIONAL DISTRICT TOTAL	2,816,352	0
	15TH	MADERA	INYO N.F. *	52,241	0
SAN JOAQUIN EA			4,580	0	
SIERRA N.F.			358,386	0	
MARIPOSA		SIERRA N.F.	89,495	0	
		SIERRA OTHER	134	0	
		STANISLAUS N.F.	84,425	0	
		STANISLAUS OTH	272	0	
	15TH	CONGRESSIONAL DISTRICT TOTAL	589,533	0	
16TH	MONTEREY	LOS PADRES N.F.	304,578	0	
		LOS PADRES OTH	326	0	
	S.LU.OBISPO	LOS PADRES N.F.	188,908	0	
		LOS PADRES OTH	16	0	
	16TH	CONGRESSIONAL DISTRICT TOTAL	493,828	0	
17TH	FRESNO	INYO N.F. *	55	0	
		SEQUOIA N.F.	130,641	0	
		SIERRA N.F.	855,231	0	
	TULARE	INYO N.F. *	190,574	0	
		SAN JOAQUIN PASTURE LUP	0	797	
		SEQUOIA N.F.	700,135	0	






U. S. DEPARTMENT OF AGRICULTURE
FOREST SERVICE

NATIONAL FOREST SYSTEM AND RELATED DATA

PREPARED IN THE DIVISION OF ENGINEERING



- NATIONAL FORESTS
- PURCHASE UNITS
- NATIONAL GRASSLANDS
- LAND UTILIZATION PROJECTS
- REGIONAL BOUNDARIES *
- REGIONAL HEADQUARTERS
- SUPERVISOR'S HEADQUARTERS
- FOREST AND RANGE EXPERIMENT STATIONS
- FOREST PRODUCTS LABORATORY
- AREA DIRECTOR STATE AND PRIVATE FORESTRY PROGRAMS

▲ FOREST AND RANGE EXPERIMENT STATIONS

NORTHEASTERN - BROOMALL, PA.
SOUTHEASTERN - ASHEVILLE, N. C.
PACIFIC SOUTHWEST - BERKELEY, CALIF.
INTERMOUNTAIN - OGDEN, UTAH

NORTH CENTRAL - ST. PAUL, MINN.
PACIFIC NORTHWEST - PORTLAND, OREG.
ROCKY MOUNTAIN - FT. COLLINS, COLO.
SOUTHERN - NEW ORLEANS, LA.

* Regional names and numbers shown for reference to accompanying labels

NATIONAL FOREST AREAS REPORT
 NET AREA OF NATIONAL FOREST AND OTHER LANDS ADMINISTERED
 BY THE FOREST SERVICE LISTED BY STATE, CONGRESSIONAL DISTRICTS AND COUNTIES
 AS OF SEPTEMBER 30, 1982

STATE AND CONGRES- SIONAL DISTRICT	COUNTY	NATIONAL FOREST (UNLESS OTHERWISE NOTED)	NATIONAL FOREST SYSTEM LANDS	NATIONAL GRASSLANDS AND TITLE III LANDS
CALIFORNIA				
	TULARE	SEQUOIA OTH	17	0
		17TH CONGRESSIONAL DISTRICT TOTAL	1,876,653	797
18TH	INYO	INYO N.F. *	779,659	0
		INYO OTH	9	0
	KERN	LOS PADRES N.F.	64,635	0
		SEQUOIA N.F.	294,917	0
		SEQUOIA OTH	12	0
	LOS ANGELES	LOS PADRES N.F.	8,776	0
		18TH CONGRESSIONAL DISTRICT TOTAL	1,148,008	0
19TH	S.BARBARA	LOS PADRES N.F.	628,886	0
		LOS PADRES OTH	5	0
	VENTURA	ANGELES N.F.	1,473	0
		LOS PADRES N.F.	556,627	0
		LOS PADRES OTH	9	0
		19TH CONGRESSIONAL DISTRICT TOTAL	1,187,000	0
20TH	LOS ANGELES	ANGELES N.F.	642,260	0
		ANGELES OTH	468	0
		20TH CONGRESSIONAL DISTRICT TOTAL	642,728	0
34TH	ORANGE	CLEVELAND OTH	6	0
		34TH CONGRESSIONAL DISTRICT TOTAL	6	0
35TH	S BERNARDINO	ANGELES N.F.	10,129	0
		35TH CONGRESSIONAL DISTRICT TOTAL	10,129	0
36TH	RIVERSIDE	FIRE RES. LAB. EA	9	0
		36TH CONGRESSIONAL DISTRICT TOTAL	9	0
37TH	RIVERSIDE	CLEVELAND N.F.	77,977	0
		SAN BERNARDINO N.F.	201,106	0
	S BERNARDINO	SAN BERNARDINO N.F.	456,992	0
		37TH CONGRESSIONAL DISTRICT TOTAL	736,075	0
40TH	ORANGE	CLEVELAND N.F.	54,281	0
		40TH CONGRESSIONAL DISTRICT TOTAL	54,281	0
43RD	RIVERSIDE	CLEVELAND OTH	3	0
		SAN BERNARDINO OTH	797	0
	SAN DIEGO	CLEVELAND N.F.	288,095	0
		CLEVELAND OTH	2	0
		43RD CONGRESSIONAL DISTRICT TOTAL	288,907	0
		STATE TOTAL	20,393,822	19,222
COLORADO				
2ND	BOULDER	ROOSEVELT N.F.	138,588	0
	CLEAR CREEK	ARAPAHO N.F.	151,017	0
		PIKE N.F.	14,028	0
	GILPIN	ARAPAHO N.F.	13,080	0
		ROOSEVELT N.F.	26,415	0
		2ND CONGRESSIONAL DISTRICT TOTAL	343,128	0

NATIONAL FOREST AREAS REPORT
NET AREA OF NATIONAL FOREST AND OTHER LANDS ADMINISTERED
BY THE FOREST SERVICE LISTED BY STATE, CONGRESSIONAL DISTRICTS AND COUNTIES
AS OF SEPTEMBER 30, 1982

STATE AND CONGRES- SIONAL DISTRICT	COUNTY	NATIONAL FOREST (UNLESS OTHERWISE NOTED)	NATIONAL FOREST SYSTEM LANDS	NATIONAL GRASSLANDS AND TITLE III LANDS	
COLORADO					
3RD	ALAMOSA	RIO GRANDE N.F.	28,091	0	
		ARCHULETA	RIO GRANDE N.F.	22,792	0
	CONEJOS	SAN JUAN N.F.	401,118	0	
		RIO GRANDE N.F.	295,032	0	
		SAN JUAN N.F.	4,242	0	
	CUSTER	SAN ISABEL N.F.	163,928	0	
		DELTA	GRAND MESA N.F.	91,506	0
	DOLORES	EAGLE	GUNNISON N.F.	100,141	0
			UNCOMPAHGRE N.F.	2	0
		FREMONT	SAN JUAN N.F.	353,011	0
			WHITE RIVER N.F.	596,284	0
			SAN ISABEL N.F.	100,037	0
	GARFIELD	GRAND MESA N.F.	2,043	0	
		ROUTT N.F.	35,107	0	
	GRAND	WHITE RIVER N.F.	477,709	0	
		ARAPAHO N.F.	530,604	0	
		ROUTT N.F.	40,422	0	
	GUNNISON	GUNNISON N.F.	1,130,022	0	
		UNCOMPAHGRE N.F.	74,660	0	
		WHITE RIVER N.F.	60,300	0	
	HINSDALE	GUNNISON N.F.	108,559	0	
		RIO GRANDE N.F.	201,882	0	
		SAN JUAN N.F.	179,516	0	
		UNCOMPAHGRE N.F.	68,085	0	
	HUERFANO	SAN ISABEL N.F.	140,114	0	
		JACKSON	ARAPAHO N.F.	4,658	0
	LA PLATA	ROUTT N.F.	329,588	0	
		SAN JUAN N.F.	393,598	0	
		MESA	GRAND MESA N.F.	252,592	0
	MINERAL	UNCOMPAHGRE N.F.	207,256	0	
		WHITE RIVER N.F.	81,289	0	
		RIO GRANDE N.F.	386,426	0	
		SAN JUAN N.F.	139,005	0	
	MOFFAT	ROUTT N.F.	38,094	0	
		WHITE RIVER N.F.	3,679	0	
		MONTEZUMA	SAN JUAN N.F.	243,332	0
	MONTROSE	GUNNISON N.F.	11,610	0	
MANTI-LA SAL N.F. *		22,563	0		
UNCOMPAHGRE N.F.		293,175	0		
UNCOMPAHGRE N.F.		127,026	0		
WHITE RIVER N.F.		488,045	0		
DURAY	SAN ISABEL N.F.	32,913	0		
	PITKIN	ROUTT N.F.	111,177	0	
PUEBLO	ROUTT N.F.	247,326	0		
	WHITE RIVER N.F.	270,889	0		
	RIO GRANDE	RIO GRANDE N.F.	5,257	0	
ROUTT	SAN JUAN N.F.	5,414	0		
	ROUTT N.F.	572,786	0		
	WHITE RIVER N.F.	6,128	0		
SAGUACHE	GUNNISON N.F.	312,481	0		
	RIO GRANDE N.F.	622,761	0		
	SAN ISABEL N.F.	24,414	0		
SAN JUAN	RIO GRANDE N.F.	23,919	0		
	SAN JUAN N.F.	144,558	0		
	UNCOMPAHGRE N.F.	2,007	0		
SAN MIGUEL	SAN JUAN N.F.	4,165	0		
	UNCOMPAHGRE N.F.	172,026	0		
SUMMIT	ARAPAHO N.F.	312,136	0		
3RD CONGRESSIONAL DISTRICT TOTAL			11,097,470	0	
4TH	BACA	COMANCHE NGL	0	204,934	
		ROOSEVELT N.F.	623,188	0	
	LARIMER	COMANCHE NGL	0	52,630	
		SAN ISABEL N.F.	22,181	0	
	MESA	MANTI-LA SAL N.F. *	4,542	0	
OTERO	COMANCHE NGL	0	161,323		

NATIONAL FOREST AREAS REPORT
 NET AREA OF NATIONAL FOREST AND OTHER LANDS ADMINISTERED
 BY THE FOREST SERVICE LISTED BY STATE, CONGRESSIONAL DISTRICTS AND COUNTIES
 AS OF SEPTEMBER 30, 1982

STATE AND CONGRESSIONAL DISTRICT	COUNTY	NATIONAL FOREST (UNLESS OTHERWISE NOTED)	NATIONAL FOREST SYSTEM LANDS	NATIONAL GRASSLANDS AND TITLE III LANDS
COLORADO				
	WELD	PAWNEE NGL	0	193,060
	4TH CONGRESSIONAL DISTRICT TOTAL		649,911	611,947
5TH	CHAFFEE	SAN ISABEL N.F.	452,231	0
	DOUGLAS	PIKE N.F.	141,499	0
	EL PASO	PIKE N.F.	100,706	0
	JEFFERSON	ARAPAHO N.F.	2,057	0
		PIKE N.F.	98,057	0
		ROOSEVELT N.F.	160	0
	LAKE PARK	SAN ISABEL N.F.	156,407	0
		ARAPAHO N.F.	6,176	0
		PIKE N.F.	627,083	0
		SAN ISABEL N.F.	18,351	0
	TELLER	FOUNTAIN CREEK LUP	0	560
		PIKE N.F.	125,497	0
	5TH CONGRESSIONAL DISTRICT TOTAL		1,728,224	560
	STATE TOTAL		13,818,733	612,507
CONNECTICUT				
3RD	NEW HAVEN	FOREST I&O CN. LAB. EA	10	0
	3RD CONGRESSIONAL DISTRICT TOTAL		10	0
	STATE TOTAL		10	0
FLORIDA				
1ST	OKALOOSKA	CHOCTAWHATCHEE N.F.	675	0
	1ST CONGRESSIONAL DISTRICT TOTAL		675	0
2ND	BAKER	OSCEOLA N.F.	79,325	0
	COLUMBIA	OSCEOLA N.F.	77,893	0
	FRANKLIN	APALACHICOLA N.F.	21,816	0
	LEON	APALACHICOLA N.F.	104,405	0
	LIBERTY	APALACHICOLA N.F.	265,636	0
	WAKULLA	APALACHICOLA N.F.	166,909	0
	2ND CONGRESSIONAL DISTRICT TOTAL		715,984	0
4TH	LAKE	OCALA N.F.	83,931	0
	MARION	OCALA N.F.	274,371	0
	PUTMAN	OCALA N.F.	23,616	0
	4TH CONGRESSIONAL DISTRICT TOTAL		381,918	0
10TH	LEE	FOREST RES. LAB. EA	10	0
	10TH CONGRESSIONAL DISTRICT TOTAL		10	0
	STATE TOTAL		1,098,587	0
GEORGIA				
2ND	LANIER	LAKELAND FLATWOODS LUP	0	6,763
	LOWNDES	LAKELAND FLATWOODS LUP	0	2,577
	2ND CONGRESSIONAL DISTRICT TOTAL		0	9,340
6TH	JASPER	OCONEE N.F.	26,916	0
	6TH CONGRESSIONAL DISTRICT TOTAL		26,916	0

NATIONAL FOREST AREAS REPORT
NET AREA OF NATIONAL FOREST AND OTHER LANDS ADMINISTERED
BY THE FOREST SERVICE LISTED BY STATE, CONGRESSIONAL DISTRICTS AND COUNTIES
AS OF SEPTEMBER 30, 1982

STATE AND CONGRES- SIONAL DISTRICT	COUNTY	NATIONAL FOREST (UNLESS OTHERWISE NOTED)	NATIONAL FOREST SYSTEM LANDS	NATIONAL GRASSLANDS AND TITLE III LANDS	
GEORGIA					
7TH	CHATTOOGA	CHATTAHOOCHEE N.F.	17,860	0	
	FLOYD	CHATTAHOOCHEE N.F.	6,491	0	
	GORDON	CHATTAHOOCHEE N.F.	8,071	0	
	WALKER	CHATTAHOOCHEE N.F.	19,110	0	
	WHITFIELD	CHATTAHOOCHEE N.F.	11,723	0	
	7TH	CONGRESSIONAL DISTRICT TOTAL	63,255	0	
8TH	JONES	OCONEE N.F.	16,570	0	
	8TH	CONGRESSIONAL DISTRICT TOTAL	16,570	0	
9TH	BANKS	CHATTAHOOCHEE N.F.	655	0	
	CATOOSA	CHATTAHOOCHEE N.F.	6	0	
	DAWSON	CHATTAHOOCHEE N.F.	6,722	0	
	FANNIN	CHATTAHOOCHEE N.F.	107,173	0	
			CHATTAHOOCHEE PU	0	0
	GILMER	CHATTAHOOCHEE N.F.	54,454	0	
	HABERSHAM	CHATTAHOOCHEE N.F.	39,994	0	
	LUMPKIN	CHATTAHOOCHEE N.F.	57,738	0	
	MURRAY	CHATTAHOOCHEE N.F.	50,855	0	
	RABUN	CHATTAHOOCHEE N.F.	148,602	0	
	STEPHENS	CHATTAHOOCHEE N.F.	22,277	0	
	TOWNS	CHATTAHOOCHEE N.F.	57,176	0	
			CHATTAHOOCHEE PU	0	0
	UNION	CHATTAHOOCHEE N.F.	95,502	0	
			CHATTAHOOCHEE PU	196	0
	WHITE	CHATTAHOOCHEE N.F.	42,616	0	
		9TH	CONGRESSIONAL DISTRICT TOTAL	683,966	0
	10TH	CLARKE	FORESTRY SCI. GA. LAB. EA	4	0
		GREENE	OCONEE N.F.	26,580	0
		MORGAN	OCONEE N.F.	436	0
OCONEE		OCONEE N.F.	112	0	
OGLETHORPE		OCONEE N.F.	3,768	0	
PUTNAM		OCONEE N.F.	34,446	0	
		10TH	CONGRESSIONAL DISTRICT TOTAL	65,346	0
			STATE TOTAL	856,053	9,340
HAWAII					
1ST	HONOLULU	FIRE RES. LAB. EA	1	0	
	1ST	CONGRESSIONAL DISTRICT TOTAL	1	0	
			STATE TOTAL	1	0
IDAHO					
1ST	ADA	BOISE N.F.	4,211	0	
	ADAMS	PAYETTE N.F.	499,221	0	
	BENEWAH	ST. JOE N.F.	40,549	0	
	BOISE	BOISE N.F.	871,319	0	
	BONNER	COEUR D ALENE N.F.	14,027	0	
			KANIKSU N.F. *	431,521	0
			KOOTENAI N.F. *	35,909	0
	BOUNDARY	KANIKSU N.F. *	463,989	0	
			KOOTENAI N.F. *	10,571	0
	CLEARWATER	CLEARWATER N.F.	763,822	0	
			ST. JOE N.F.	43,815	0
	GEM	BOISE N.F.	60,417	0	
	IDAHO	BITTERROOT N.F. *	464,165	0	
			CLEARWATER N.F.	879,219	0
			NEZPERCE N.F.	2,218,333	0

NATIONAL FOREST AREAS REPORT
NET AREA OF NATIONAL FOREST AND OTHER LANDS ADMINISTERED
BY THE FOREST SERVICE LISTED BY STATE, CONGRESSIONAL DISTRICTS AND COUNTIES
AS OF SEPTEMBER 30, 1982

STATE AND CONGRES- SIONAL DISTRICT	COUNTY	NATIONAL FOREST (UNLESS OTHERWISE NOTED)	NATIONAL FOREST SYSTEM LANDS	NATIONAL GRASSLANDS AND TITLE III LANDS
IDAHO				
	IDAHO	PAYETTE N.F.	800,893	0
		SALMON N.F.	70,372	0
	KOOTENAI	COEUR D ALENE N.F.	240,331	0
		KANIKSU N.F. *	3,602	0
	LATAH	ST. JOE N.F.	111,543	0
	LEWIS	CLEARWATER N.F.	10	0
	SHOSHONE	CLEARWATER N.F.	45,636	0
		COEUR D ALENE N.F.	467,614	0
		ST. JOE N.F.	670,553	0
	VALLEY	BOISE N.F.	1,072,997	0
		PAYETTE N.F.	886,278	0
		SALMON N.F.	66,422	0
	WASHINGTON	BOISE N.F.	78	0
		PAYETTE N.F.	128,044	0
1ST CONGRESSIONAL DISTRICT TOTAL			11,365,461	0
2ND				
	BANNOCK	CARIBOU N.F. *	114,214	0
	BEAR LAKE	CACHE N.F. *	136,254	0
		CARIBOU N.F. *	93,810	0
	BLAINE	CHALLIS N.F.	2,449	0
		SAWTOOTH N.F. *	486,754	0
	BONNEVILLE	CARIBOU N.F. *	307,345	0
		TARGHEE N.F. *	175,389	0
	BUTTE	CHALLIS N.F.	222,742	0
		TARGHEE N.F. *	48,320	0
	CAMAS	SAWTOOTH N.F. *	321,626	0
	CARIBOU	CACHE N.F. *	22,439	0
		CARIBOU N.F. *	357,477	0
	CASSIA	SAWTOOTH N.F. *	392,499	0
	CLARK	CHALLIS N.F.	2,912	0
		TARGHEE N.F. *	355,864	0
	CUSTER	CHALLIS N.F.	1,873,405	0
		SAWTOOTH N.F. *	247,498	0
	ELMORE	BOISE N.F.	636,294	0
		SAWTOOTH N.F. *	145,658	0
	FRANKLIN	CACHE N.F. *	105,248	0
		CARIBOU N.F. *	16,265	0
	FREMONT	TARGHEE N.F. *	525,940	0
	JEFFERSON	TARGHEE N.F. *	1	0
	LEMHI	CHALLIS N.F.	362,256	0
		SALMON N.F.	1,534,217	0
		TARGHEE N.F. *	76,490	0
	MADISON	TARGHEE N.F. *	41,440	0
	ONEIDA	CARIBOU N.F. *	77,616	0
		CURLEW NGL	0	47,498
		SAWTOOTH N.F. *	15,069	0
	POWER	CARIBOU N.F. *	6,134	0
		CURLEW NGL	0	163
		SAWTOOTH N.F. *	29,753	0
	TETON	TARGHEE N.F. *	88,293	0
	TWIN FALLS	SAWTOOTH N.F. *	92,655	0
2ND CONGRESSIONAL DISTRICT TOTAL			9,014,326	47,658
STATE TOTAL			20,379,787	47,658
ILLINOIS				
	24TH ALEXANDER	SHAWNEE N.F.	25,230	0
		SHAWNEE PU	7	0
	GALLATIN	SHAWNEE N.F.	10,566	0
		SHAWNEE PU	40	0
	HARDIN	SHAWNEE N.F.	24,831	0
		SHAWNEE PU	47	0
	JACKSON	SHAWNEE N.F.	44,127	0
		SHAWNEE PU	156	0

NATIONAL FOREST AREAS REPORT
NET AREA OF NATIONAL FOREST AND OTHER LANDS ADMINISTERED
BY THE FOREST SERVICE LISTED BY STATE, CONGRESSIONAL DISTRICTS AND COUNTIES
AS OF SEPTEMBER 30, 1982

STATE AND CONGRES- SIONAL DISTRICT	COUNTY	NATIONAL FOREST (UNLESS OTHERWISE NOTED)	NATIONAL FOREST SYSTEM LANDS	NATIONAL GRASSLANDS AND TITLE III LANDS	
ILLINOIS					
JOHNSON		SHAWNEE N.F.	10,853	0	
		SHAWNEE PU	7,244	0	
MASSAC		SHAWNEE N.F.	2,703	0	
POPE		SHAWNEE N.F.	87,501	0	
SALINE		SHAWNEE N.F.	12,858	0	
		SHAWNEE PU	88	0	
UNION		SHAWNEE N.F.	35,002	0	
		SHAWNEE OTH	10	0	
WILLIAMSON		SHAWNEE PU	325	0	
24TH CONGRESSIONAL DISTRICT TOTAL			261,588	0	
STATE TOTAL			261,588	0	
INDIANA					
6TH	JOHNSON	CAMP ATTERBURY OTH	29	0	
6TH CONGRESSIONAL DISTRICT TOTAL			29	0	
8TH	CRAWFORD	HOOSIER N.F.	20,684	0	
		HOOSIER N.F.	303	0	
LAWRENCE	MARTIN	HOOSIER N.F.	15,429	0	
		HOOSIER N.F.	9,514	0	
ORANGE		HOOSIER PU	80	0	
		WHITE RIVER-MARTIN CO. LUP	0	298	
PERRY		HOOSIER N.F.	27,292	0	
		HOOSIER PU	20	0	
8TH CONGRESSIONAL DISTRICT TOTAL			129,691	324	
9TH	BARTHOLOMEW	CAMP ATTERBURY OTH	597	0	
		HOOSIER N.F.	17,203	0	
JACKSON	MONROE	HOOSIER N.F.	22,089	0	
		HOOSIER N.F.	18,317	0	
9TH CONGRESSIONAL DISTRICT TOTAL			58,208	0	
STATE TOTAL			187,928	324	
KANSAS					
1ST	MORTON	CIMARRON NGL	0	107,417	
	STEVENS	CIMARRON NGL	0	920	
1ST CONGRESSIONAL DISTRICT TOTAL			0	108,337	
STATE TOTAL			0	108,337	
KENTUCKY					
5TH	BELL	REDBIRD PU	736	0	
		REDBIRD PU	76,268	0	
ESTILL	HARLAN	DANIEL BOONE N.F.	3,955	0	
		REDBIRD PU	803	0	
JACKSON	KNOX	DANIEL BOONE N.F.	56,079	0	
		REDBIRD OTH	74	0	
LAUREL	LEE	DANIEL BOONE N.F.	56,760	0	
		DANIEL BOONE N.F.	7,612	0	
LESLIE	MC CREARY	REDBIRD PU	52,402	0	
		DANIEL BOONE N.F.	155,536	0	
MADISON	OWSLEY	DANIEL BOONE N.F.	0	0	
		DANIEL BOONE N.F.	4,322	0	
			REDBIRD PU	12,234	0

NATIONAL FOREST AREAS REPORT
NET AREA OF NATIONAL FOREST AND OTHER LANDS ADMINISTERED
BY THE FOREST SERVICE LISTED BY STATE, CONGRESSIONAL DISTRICTS AND COUNTIES
AS OF SEPTEMBER 30, 1982

STATE AND CONGRES- SIONAL DISTRICT	COUNTY	NATIONAL FOREST (UNLESS OTHERWISE NOTED)	NATIONAL FOREST SYSTEM LANDS	NATIONAL GRASSLANDS AND TITLE III LANDS
KENTUCKY				
	PULASKI	DANIEL BOONE N.F.	27,824	0
	ROCKCASTLE	DANIEL BOONE N.F.	12,578	0
	WAYNE	DANIEL BOONE N.F.	642	0
	WHITLEY	DANIEL BOONE N.F.	43,419	0
	5TH CONGRESSIONAL DISTRICT TOTAL		510,644	0
	7TH BATH	DANIEL BOONE N.F.	18,464	0
	LETCHER	JEFFERSON N.F. *	845	0
	MENIFEE	DANIEL BOONE N.F.	40,910	0
	MORGAN	DANIEL BOONE N.F.	9,533	0
	PERRY	REDBIRD PU	2,191	0
	PIKE	JEFFERSON N.F. *	116	0
	POWELL	DANIEL BOONE N.F.	14,042	0
	ROWAN	DANIEL BOONE N.F.	61,318	0
	WOLFE	DANIEL BOONE N.F.	15,208	0
	7TH CONGRESSIONAL DISTRICT TOTAL		162,627	0
	STATE TOTAL		673,271	0
LOUISIANA				
	4TH CLAIBORNE	KISATCHIE N.F.	19,953	0
	VERNON	KISATCHIE N.F.	84,900	0
	WEBSTER	KISATCHIE N.F.	12,071	0
	4TH CONGRESSIONAL DISTRICT TOTAL		116,924	0
	5TH GRANT	KISATCHIE N.F.	140,145	0
	NATCHITOCHES	KISATCHIE N.F.	128,361	0
	WINN	KISATCHIE N.F.	110,351	0
	5TH CONGRESSIONAL DISTRICT TOTAL		378,857	0
	8TH RAPIDES	KISATCHIE N.F.	101,988	0
	8TH CONGRESSIONAL DISTRICT TOTAL		101,988	0
	STATE TOTAL		597,769	0
MAINE				
	1ST WALDO	SOUTHERN MAINE LUP	0	260
	YORK	MASSABESIC EXP. FOREST	3,694	0
	1ST CONGRESSIONAL DISTRICT TOTAL		3,694	260
	2ND OXFORD	WHITE MOUNTAIN N.F. *	41,833	0
		WHITE MOUNTAIN PU *	5,450	0
	2ND CONGRESSIONAL DISTRICT TOTAL		47,283	0
	STATE TOTAL		50,977	260
MICHIGAN				
	3RD BARRY	MANISTEE N.F.	11	0
	3RD CONGRESSIONAL DISTRICT TOTAL		11	0
	5TH KENT	MANISTEE N.F.	0	0
	5TH CONGRESSIONAL DISTRICT TOTAL		0	0
	7TH GENESEE	MANISTEE N.F.	8	0

NATIONAL FOREST AREAS REPORT
NET AREA OF NATIONAL FOREST AND OTHER LANDS ADMINISTERED
BY THE FOREST SERVICE LISTED BY STATE, CONGRESSIONAL DISTRICTS AND COUNTIES
AS OF SEPTEMBER 30, 1982

STATE AND CONGRESSIONAL DISTRICT	COUNTY	NATIONAL FOREST (UNLESS OTHERWISE NOTED)	NATIONAL FOREST SYSTEM LANDS	NATIONAL GRASSLANDS AND TITLE III LANDS
MICHIGAN				
7TH CONGRESSIONAL DISTRICT TOTAL			8	0
9TH	LAKE	MANISTEE N.F.	111,499	0
		MANISTEE N.F.	78,828	0
		MANISTEE PU	280	0
	MASON	MANISTEE N.F.	59,479	0
	MUSKEGON	MANISTEE N.F.	12,500	0
		N. MUSKEGON SAND DUNE LUP	0	397
		S. MUSKEGON SAND DUNE LUP	0	600
	NEWAYGO	MANISTEE N.F.	108,506	0
	OCEANA	MANISTEE N.F.	51,159	0
	9TH CONGRESSIONAL DISTRICT TOTAL			422,251
10TH	G. TRAVERSE	MANISTEE N.F.	2	0
		MANISTEE N.F.	2,574	0
	MECOSTA	MANISTEE N.F.	1,720	0
	MONTCALM	MANISTEE N.F.	20,103	0
	OGEMAW	HURON N.F.	40	0
	ROSCOMMON	HURON N.F.	94,678	0
	WEXFORD	MANISTEE N.F.		0
10TH CONGRESSIONAL DISTRICT TOTAL			119,117	0
11TH	ALCONA	ALPENA S.F. PU	240	0
		HURON N.F.	111,512	0
		HURON PU	1,240	0
	ALGER	HIAWATHA N.F.	113,369	0
	BARAGA	OTTAWA N.F.	44,513	0
	CHARLEVOIX	MANISTEE N.F.	0	0
	CHEBOYGAN	HIAWATHA N.F.	32	0
	CHIPPEWA	HIAWATHA N.F.	243,504	0
	CRAWFORD	AU SABLE LUP	0	2
		HURON N.F.	42,393	0
	DELTA	HIAWATHA N.F.	241,557	0
	GOGERIC	OTTAWA N.F.	290,773	0
	HOUGHTON	OTTAWA N.F.	151,072	0
	IOSCO	HURON N.F.	105,223	0
		HURON PU	2,176	0
	IRON	OTTAWA N.F.	171,718	0
	MACKINAC	HIAWATHA N.F.	150,978	0
	MARQUETTE	HIAWATHA N.F.	5,906	0
		NORTHERN HARDWOOD LAB EA	7	0
		OTTAWA N.F.	12,174	0
	ONTONAGON	OTTAWA N.F.	255,297	0
	OSCODA	HURON N.F.	146,064	0
		HURON PU	40	0
	OTSEGO	MANISTEE N.F.	4	0
	SCHOOLCRAFT	HIAWATHA N.F.	122,253	0
11TH CONGRESSIONAL DISTRICT TOTAL			2,214,045	2
STATE TOTAL			2,755,432	999
MINNESOTA				
7TH	BELTRAMI	CHIPPEWA N.F.	63,344	0
	CASS	CHIPPEWA N.F.	289,418	0
7TH CONGRESSIONAL DISTRICT TOTAL			352,762	0
8TH	COOK	SUPERIOR N.F.	626,006	0
		SUPERIOR PU	12,580	0
	ITASCA	CHIPPEWA N.F.	308,419	0
	KOOCHICHING	SUPERIOR N.F.	247	0
		SUPERIOR PU	0	0
	LAKE ST LOUIS	SUPERIOR N.F.	752,219	0
	SUPERIOR N.F.	670,753	0	

NATIONAL FOREST AREAS REPORT
 NET AREA OF NATIONAL FOREST AND OTHER LANDS ADMINISTERED
 BY THE FOREST SERVICE LISTED BY STATE, CONGRESSIONAL DISTRICTS AND COUNTIES
 AS OF SEPTEMBER 30, 1982

STATE AND CONGRESSIONAL DISTRICT	COUNTY	NATIONAL FOREST (UNLESS OTHERWISE NOTED)	NATIONAL FOREST SYSTEM LANDS	NATIONAL GRASSLANDS AND TITLE III LANDS
MINNESOTA				
	ST LOUIS	SUPERIOR PU	76,796	0
	8TH CONGRESSIONAL DISTRICT TOTAL		2,447,020	0
	STATE TOTAL		2,799,782	0
MISSISSIPPI				
1ST	BENTON	HOLLY SPRING N.F.	52,639	0
	LAFAYETTE	FOREST HYDRO. LAB. EA	15	0
		HOLLY SPRING N.F.	37,938	0
	MARSHALL	HOLLY SPRING N.F.	20,614	0
	PONTOTOC	HOLLY SPRING N.F.	0	0
		TOMBIGBEE N.F.	530	0
	TIPPAH	HOLLY SPRING N.F.	7,909	0
	UNION	HOLLY SPRING N.F.	7,787	0
	YALOBUSHA	HOLLY SPRING N.F.	20,422	0
	1ST CONGRESSIONAL DISTRICT TOTAL		147,854	0
2ND	CHICKASAW	TOMBIGBEE N.F.	26,091	0
	CHOCTAW	TOMBIGBEE N.F.	11,665	0
	OKTIBBEHA	FORESTRY SCI. MS. LAB. EA	7	0
		TOMBIGBEE N.F.	117	0
	WASHINGTON	SOUTHERN HARDWOODS LAB EA	3	0
	WINSTON	TOMBIGBEE N.F.	27,938	0
	2ND CONGRESSIONAL DISTRICT TOTAL		65,821	0
3RD	ISSAQUENA	DELTA N.F.	0	0
	JASPER	BIENVILLE N.F.	17,255	0
	NEWTON	BIENVILLE N.F.	3,128	0
	SCOTT	BIENVILLE N.F.	86,518	0
	SHARKEY	DELTA N.F.	59,518	0
		DELTA OTH	15	0
	SMITH	BIENVILLE N.F.	71,502	0
	3RD CONGRESSIONAL DISTRICT TOTAL		237,936	0
4TH	ADAMS	HOMOCHITTO N.F.	14,203	0
	AMITE	HOMOCHITTO N.F.	35,358	0
	COPIAH	HOMOCHITTO N.F.	7,305	0
	FRANKLIN	HOMOCHITTO N.F.	95,019	0
	JEFFERSON	HOMOCHITTO N.F.	7,742	0
	LINCOLN	HOMOCHITTO N.F.	7,827	0
	WARREN	DELTA N.F.	0	0
	WILKINSON	HOMOCHITTO N.F.	21,541	0
	4TH CONGRESSIONAL DISTRICT TOTAL		188,995	0
5TH	FORREST	DE SOTO N.F.	49,145	0
		DESOTO PU	280	0
	GEORGE	DE SOTO N.F.	8,781	0
	GREENE	DE SOTO N.F.	33,070	0
	HARRISON	DE SOTO N.F.	61,389	0
		FORESTRY SCI. MS. LAB. EA.	10	0
	JACKSON	DE SOTO N.F.	18,735	0
	JONES	DE SOTO N.F.	33,303	0
	PEARL RIVER	DE SOTO N.F.	4,045	0
	PERRY	DE SOTO N.F.	161,459	0
	STONE	DE SOTO N.F.	40,335	0
	WAYNE	DE SOTO N.F.	90,221	0
	5TH CONGRESSIONAL DISTRICT TOTAL		500,773	0
	STATE TOTAL		1,141,379	0

NATIONAL FOREST AREAS REPORT
NET AREA OF NATIONAL FOREST AND OTHER LANDS ADMINISTERED
BY THE FOREST SERVICE LISTED BY STATE, CONGRESSIONAL DISTRICTS AND COUNTIES
AS OF SEPTEMBER 30, 1982

STATE AND CONGRES- SIGNAL DISTRICT	COUNTY	NATIONAL FOREST (UNLESS OTHERWISE NOTED)	NATIONAL FOREST SYSTEM LANDS	NATIONAL GRASSLANDS AND TITLE III LANDS	
MISSOURI					
7TH	BARRY	MARK TWAIN N.F.	53,850	0	
	CHRISTIAN	MARK TWAIN N.F.	51,327	0	
	DOUGLAS	MARK TWAIN N.F.	41,186	0	
	LACLEDE	MARK TWAIN N.F.	28,696	0	
	OZARK	MARK TWAIN N.F.	38,807	0	
	STONE	MARK TWAIN N.F.	16,472	0	
	TANEY	MARK TWAIN N.F.	63,664	0	
	WRIGHT	MARK TWAIN N.F.	7,078	0	
	7TH CONGRESSIONAL DISTRICT TOTAL			301,080	0
8TH	BOONE	CEDAR CREEK LUP	0	2,785	
		CEDAR CREEK PU	532	0	
	CRAWFORD	MARK TWAIN N.F.	49,412	0	
	DENT	MARK TWAIN N.F.	68,454	0	
	HOWELL	MARK TWAIN N.F.	48,850	0	
	OREGON	MARK TWAIN N.F.	97,046	0	
		MARK TWAIN PU	765	0	
	PHELPS	MARK TWAIN N.F.	62,823	0	
	PULASKI	MARK TWAIN N.F.	44,781	0	
	SHANNON	MARK TWAIN N.F.	83,503	0	
	TEXAS	MARK TWAIN N.F.	47,392	0	
	WASHINGTON	MARK TWAIN N.F.	81,319	0	
8TH CONGRESSIONAL DISTRICT TOTAL			584,877	2,785	
9TH	CALLAWAY	CEDAR CREEK LUP	0	10,319	
		CEDAR CREEK PU	1,344	0	
9TH CONGRESSIONAL DISTRICT TOTAL			1,344	10,319	
10TH	BOLLINGER	MARK TWAIN N.F.	1,566	0	
	BUTLER	MARK TWAIN N.F.	48,429	0	
	CARTER	MARK TWAIN N.F.	89,757	0	
	IRON	MARK TWAIN N.F.	98,198	0	
	MADISON	MARK TWAIN N.F.	48,064	0	
	PERRY	MARK TWAIN N.F.	0	0	
	REYNOLDS	MARK TWAIN N.F.	90,129	0	
	RIPLEY	MARK TWAIN N.F.	94,614	0	
	ST. FRANCOIS	MARK TWAIN N.F.	893	0	
	ST. GENEVIEVE	MARK TWAIN N.F.	10,174	0	
	WAYNE	MARK TWAIN N.F.	85,797	0	
	10TH CONGRESSIONAL DISTRICT TOTAL			567,621	0
	STATE TOTAL			1,454,922	13,104
MONTANA					
1ST	BEAVERHEAD	BEAVERHEAD N.F.	1,370,443	0	
	BROADWATER	HELENA N.F.	184,970	0	
	DEER LODGE	BEAVERHEAD N.F.	104,636	0	
		DEER LODGE N.F.	73,951	0	
	FLATHEAD	FLATHEAD N.F.	1,715,742	0	
		KOOTENAI N.F. *	52,903	0	
		LOLO N.F.	18,707	0	
	GALLATIN	BEAVERHEAD N.F.	31	0	
		GALLATIN N.F.	605,763	0	
		HELENA N.F.	0	0	
	GLACIER	LEWIS & CLARK N.F.	28,688	0	
	GRANITE	DEER LODGE N.F.	443,825	0	
		LOLO N.F.	217,656	0	
	JEFFERSON	DEER LODGE N.F.	361,014	0	
		HELENA N.F.	101,108	0	
	LAKE	FLATHEAD N.F.	156,943	0	
		LOLO N.F.	39	0	
	LEWIS&CLARK	FLATHEAD N.F.	40,818	0	

NATIONAL FOREST AREAS REPORT
 NET AREA OF NATIONAL FOREST AND OTHER LANDS ADMINISTERED
 BY THE FOREST SERVICE LISTED BY STATE, CONGRESSIONAL DISTRICTS AND COUNTIES
 AS OF SEPTEMBER 30, 1982

STATE AND CONGRES- SIONAL DISTRICT	COUNTY	NATIONAL FOREST (UNLESS OTHERWISE NOTED)	NATIONAL FOREST SYSTEM LANDS	NATIONAL GRASSLANDS AND TITLE III LANDS
MONTANA				
LEWIS&CLARK		HELENA N.F.	465,783	0
		LEWIS & CLARK N.F.	425,954	0
LINCOLN		LOLO N.F.	74,332	0
		FLATHEAD N.F.	15,835	0
MADISON		KANIKSU N.F. *	22,177	0
		KOOTENAI N.F. *	1,724,437	0
MEAGHER		BEAVERHEAD N.F.	607,542	0
		DEERLODGE N.F.	77,865	0
MINERAL		GALLATIN N.F.	109,697	0
		HELENA N.F.	11,967	0
MISSOULA		LEWIS & CLARK N.F.	68,052	0
		LOLO N.F.	386,541	0
PARK		LOLO N.F.	647,297	0
		AERIAL FIRE DEPOT OTH	73	0
POWELL		AUTO REPAIR OTH	13	0
		BITTERROOT N.F. *	9,940	0
RAVALLI		FLATHEAD N.F.	167,810	0
		LOLO N.F.	498,791	0
SANDERS		MISSOULA EQ. CEN. OTH	36	0
		CUSTER N.F. *	34,432	0
SILVER BOW		GALLATIN N.F.	765,896	0
		LEWIS & CLARK N.F.	876	0
WHEATLAND		LEWIS & CLARK N.F.	106,630	0
		DEERLODGE N.F.	85,231	0
WHEATLAND		FLATHEAD N.F.	253,390	0
		HELENA N.F.	155,175	0
WHEATLAND		LOLO N.F.	144,688	0
		BITTERROOT N.F. *	1,103,696	0
WHEATLAND		LOLO N.F.	5,687	0
		KANIKSU N.F. *	423,915	0
WHEATLAND		KOOTENAI N.F. *	1,398	0
		LOLO N.F.	484,837	0
WHEATLAND		BEAVERHEAD N.F.	34,049	0
		DEERLODGE N.F.	153,868	0
1ST CONGRESSIONAL DISTRICT TOTAL			14,530,027	0
2ND				
CARBON		CUSTER N.F. *	284,172	0
		GALLATIN N.F.	39,688	0
CARTER		CUSTER N.F. *	89,380	0
		HELENA N.F.	0	0
CASCAD		LEWIS & CLARK N.F.	179,103	0
		LEWIS & CLARK N.F.	30,713	0
CHOUTEAU		LEWIS & CLARK N.F.	94,948	0
		LEWIS & CLARK N.F.	23,693	0
FERGUS		LEWIS & CLARK N.F.	297,432	0
		LEWIS & CLARK N.F.	340,383	0
GOLDEN VAL.		CUSTER N.F. *	95,827	0
		CUSTER N.F. *	186,320	0
JUDITH BASIN		CUSTER N.F. *	81,619	0
		GALLATIN N.F.	202,228	0
POWDER RIVER		LEWIS & CLARK N.F.	2,497	0
		LEWIS & CLARK N.F.	234,988	0
ROSEBUD		LEWIS & CLARK N.F.	51,334	0
		LEWIS & CLARK N.F.		
2ND CONGRESSIONAL DISTRICT TOTAL			2,234,325	0
STATE TOTAL			16,764,352	0
NEBRASKA				
3RD	ADAMS	HASTINGS SHELTERBELT RES. SITE	144	0
		NEBRASKA N.F.	10,547	0
3RD	BLAINE	SAMUEL R. MCKELVIE N.F.	115,707	0
		NEBRASKA N.F.	41,296	0
3RD	CHERRY	OGLALA NGL	0	19,534
		NEBRASKA N.F.	9,822	0
3RD	DAWES	NEBRASKA N.F.		
		NEBRASKA N.F.		
3RD	SIOUX	NEBRASKA N.F.		
		NEBRASKA N.F.		

NATIONAL FOREST AREAS REPORT
NET AREA OF NATIONAL FOREST AND OTHER LANDS ADMINISTERED
BY THE FOREST SERVICE LISTED BY STATE, CONGRESSIONAL DISTRICTS AND COUNTIES
AS OF SEPTEMBER 30, 1982

STATE AND CONGRESSIONAL DISTRICT	COUNTY	NATIONAL FOREST (UNLESS OTHERWISE NOTED)	NATIONAL FOREST SYSTEM LANDS	NATIONAL GRASSLANDS AND TITLE III LANDS
NEBRASKA				
	SIoux	OGLALA NGL	0	74,798
	THOMAS	NEBRASKA N.F.	79,919	0
		3RD CONGRESSIONAL DISTRICT TOTAL	257,409	94,332
		STATE TOTAL	257,409	94,332
NEVADA				
AT LARGE				
	CLARK	TOIYABE N.F. *	58,040	0
	DOUGLAS	ELDORADO N.F. *	53	0
		TOIYABE N.F. *	60,253	0
	ELKO	HUMBOLDT N.F.	1,046,708	0
	ESMERALDA	INYO N.F. *	43,737	0
	EUREKA	TOIYABE N.F. *	144,139	0
	HUMBOLDT	HUMBOLDT N.F.	268,493	0
	LANDER	TOIYABE N.F. *	296,187	0
	LINCOLN	HUMBOLDT N.F.	30,672	0
	LYON	TOIYABE N.F. *	178,939	0
	MINERAL	INYO N.F. *	16,919	0
		TOIYABE N.F. *	257,852	0
	NYE	HUMBOLDT N.F.	248,321	0
		TOIYABE N.F. *	1,501,798	0
	WASHOE	TOIYABE N.F. *	56,028	0
	WHITE PINE	HUMBOLDT N.F.	933,735	0
	CARSON CITY	TOIYABE N.F. *	8,690	0
		AT LARGE CONGRESSIONAL DISTRICT TOTAL	5,149,764	0
		STATE TOTAL	5,149,764	0
NEW HAMPSHIRE				
	1ST CARROLL		145,004	0
		WHITE MOUNTAIN N.F. *	8,349	0
		1ST CONGRESSIONAL DISTRICT TOTAL	153,353	0
	2ND COOS		290,986	0
		WHITE MOUNTAIN PU *	9,495	0
	GRAFTON	WHITE MOUNTAIN N.F. *	340,773	0
		WHITE MOUNTAIN PU *	1,040	0
		2ND CONGRESSIONAL DISTRICT TOTAL	552,294	0
		STATE TOTAL	705,647	0
NEW MEXICO				
	1ST BERNALILLO	CIBOLA N.F.	76,389	0
	COLFAX	CARSON N.F.	70,061	0
		KIOWA NGL	0	2,560
	HARDING	KIOWA NGL	0	70,545
	LOS ALAMOS	RAMON VIGIL GRANT OTH	6	0
		SANTA FE N.F.	30,174	0
	MORA	CARSON N.F.	17,713	0
		KIOWA NGL	0	5,773
		SANTA FE N.F.	81,844	0
	RIO ARRIBA	BACA LOCATION NO. 1 OTH	777	0
		CARSON N.F.	881,472	0
		SANTA FE N.F.	530,963	0
	SANDOVAL	BACA LOCATION NO. 1 OTH	193	0
		CIBOLA N.F.	45,251	0
		CUBA-RIO PUERCO LUP	0	240
		SANTA FE N.F.	355,186	0
	SAN MIGUEL	SANTA FE N.F.	340,449	0

NATIONAL FOREST AREAS REPORT
 NET AREA OF NATIONAL FOREST AND OTHER LANDS ADMINISTERED
 BY THE FOREST SERVICE LISTED BY STATE, CONGRESSIONAL DISTRICTS AND COUNTIES
 AS OF SEPTEMBER 30, 1982

STATE AND CONGRES- SIONAL DISTRICT	COUNTY	NATIONAL FOREST (UNLESS OTHERWISE NOTED)	NATIONAL FOREST SYSTEM LANDS	NATIONAL GRASSLANDS AND TITLE III LANDS	
NEW MEXICO					
	SAN MIGUEL	U.S. ARMY RESERVE T.C. OTH	5	0	
	SANTE FE	BRUNS HOSPITAL AREA OTH	9	0	
		SANTA FE N.F.	250,568	0	
	TAOS	CARSON N.F.	521,875	0	
	TORRANCE	CIBOLA N.F.	153,977	0	
	UNION	KIOWA NGL	0	0	
				57,534	
	1ST	CONGRESSIONAL DISTRICT TOTAL	3,356,912	136,652	
	2ND	CATRON	APACHE N.F. *	614,202	0
			CIBOLA N.F.	158,908	0
			GILA N.F.	1,449,088	0
		CHAVES	LINCOLN N.F.	40,332	0
		CIBOLA	CIBOLA N.F.	321,819	0
		EDDY	LINCOLN N.F.	135,019	0
		GRANT	FT. BAYARD MIL. RES. OTH	2,118	0
			GILA N.F.	883,401	0
		HIDALGO	CORNADO N.F. *	68,936	0
			GILA N.F.	7,653	0
		LINCOLN	CIBOLA N.F.	34,336	0
			LINCOLN N.F.	364,384	0
		MC KINLEY	CIBOLA N.F.	190,244	0
			CONTINENTAL DIVIDE T.C. OTH	66	0
		OTERO	LINCOLN N.F.	563,706	0
		SIERRA	CIBOLA N.F.	18,963	0
			GILA N.F.	365,535	0
		SOCORRO	CIBOLA N.F.	619,549	0
		VALENCIA	CIBOLA N.F.	15,865	0
					0
	2ND	CONGRESSIONAL DISTRICT TOTAL	5,854,124	0	
		STATE TOTAL	9,211,036	136,652	
NEW YORK					
	33RD	SCHUYLER	HECTOR LUP	0	9,603
		SENECA	HECTOR LUP	0	3,629
	33RD	CONGRESSIONAL DISTRICT TOTAL	0	13,232	
		STATE TOTAL	0	13,232	
NORTH CAROLINA					
	1ST	CARTERET	CROATAN N.F.	56,561	0
			CROATAN PU	8	0
		CRAVEN	CROATAN N.F.	60,930	0
		JONES	CROATAN N.F.	39,564	0
	1ST	CONGRESSIONAL DISTRICT TOTAL	157,063	0	
	4TH	DURHAM	FORESTRY SCI. N.C. LAB. EA.	27	0
		RANDOLPH	UWHARRIE N.F.	8,848	0
	4TH	CONGRESSIONAL DISTRICT TOTAL	8,875	0	
	5TH	ASHE	CHEROKEE N.F. *	327	0
		DAVIDSON	UWHARRIE N.F.	959	0
		WILKES	YADKIN PU	0	0
	5TH	CONGRESSIONAL DISTRICT TOTAL	1,286	0	
	8TH	MONTGOMERY	UWHARRIE N.F.	36,960	0
	8TH	CONGRESSIONAL DISTRICT TOTAL	36,960	0	
	10TH	BURKE	PISGAH N.F.	47,843	0

NATIONAL FOREST AREAS REPORT
NET AREA OF NATIONAL FOREST AND OTHER LANDS ADMINISTERED
BY THE FOREST SERVICE LISTED BY STATE, CONGRESSIONAL DISTRICTS AND COUNTIES
AS OF SEPTEMBER 30, 1982

STATE AND CONGRESSIONAL DISTRICT	COUNTY	NATIONAL FOREST (UNLESS OTHERWISE NOTED)	NATIONAL FOREST SYSTEM LANDS	NATIONAL GRASSLANDS AND TITLE III LANDS	
NORTH CAROLINA					
10TH	CALDWELL	PISGAH N.F.	49,335	0	
		YADKIN PU	0	0	
	WATAUGA	PISGAH N.F.	393	0	
		YADKIN PU	0	0	
10TH CONGRESSIONAL DISTRICT TOTAL			97,571	0	
11TH	AVERY	PISGAH N.F.	24,859	0	
	BUNCOMBE	PISGAH N.F.	31,390	0	
	CHEROKEE	NANTAHALA N.F.	92,362	0	
	CLAY	NANTAHALA N.F.	63,504	0	
		NANTAHALA PU	737	0	
	GRAHAM	NANTAHALA N.F.	112,772	0	
	HAYWOOD	PISGAH N.F.	68,175	0	
	HENDERSON	PISGAH N.F.	17,296	0	
	JACKSON	NANTAHALA N.F.	68,009	0	
	MC DOWELL	PISGAH N.F.	67,058	0	
	MACON	NANTAHALA N.F.	152,610	0	
	MADISON	PISGAH N.F.	50,419	0	
	MITCHELL	PISGAH N.F.	17,893	0	
	SWAIN	NANTAHALA N.F.	21,416	0	
	TRANSYLVANIA	NANTAHALA N.F.	4,082	0	
		PISGAH N.F.	82,731	0	
	YANCEY	PISGAH N.F.	36,500	0	
	11TH CONGRESSIONAL DISTRICT TOTAL			911,813	0
STATE TOTAL			1,213,568	0	
NORTH DAKOTA					
AT LARGE	BILLINGS	LITTLE MISSOURI NGL	0	290,066	
	GOLDEN VAL	LITTLE MISSOURI NGL	0	96,342	
	GRANT	CEDAR RIVER NGL	0	480	
	MC HENRY	BENBIGH EF	40	0	
		BENBIGH PU	596	0	
		SOURIS PU	160	0	
	MCKENZIE	LITTLE MISSOURI NGL	0	503,087	
	RANSOM	SHEYENNE NGL	0	42,062	
	RICHLAND	SHEYENNE NGL	0	28,118	
	SIoux	CEDAR RIVER NGL	0	6,237	
	SLOPE	LITTLE MISSOURI NGL	0	138,357	
	AT LARGE CONGRESSIONAL DISTRICT TOTAL			796	1,104,749
	STATE TOTAL			796	1,104,749
	OHIO				
5TH	SCIOTO	WAYNE N.F.	10,087	0	
		WAYNE PU	240	0	
5TH CONGRESSIONAL DISTRICT TOTAL			10,327	0	
10TH	ATHENS	WAYNE N.F.	10,311	0	
	GALLIA	WAYNE N.F.	11,401	0	
	HOCKING	WAYNE N.F.	20,389	0	
	JACKSON	WAYNE N.F.	660	0	
	LAWRENCE	WAYNE N.F.	55,180	0	
	MORGAN	WAYNE N.F.	3,234	0	
	NOBLE	WAYNE N.F.	0	0	
	PERRY	WAYNE N.F.	18,637	0	
	VINTON	WAYNE N.F.	1,729	0	
	WASHINGTON	WAYNE N.F.	29,479	0	
		WAYNE OTH	0	0	
	WAYNE PU	216	0		

NATIONAL FOREST AREAS REPORT
NET AREA OF NATIONAL FOREST AND OTHER LANDS ADMINISTERED
BY THE FOREST SERVICE LISTED BY STATE, CONGRESSIONAL DISTRICTS AND COUNTIES
AS OF SEPTEMBER 30, 1982

STATE AND CONGRES- SIONAL DISTRICT	COUNTY	NATIONAL FOREST (UNLESS OTHERWISE NOTED)	NATIONAL FOREST SYSTEM LANDS	NATIONAL GRASSLANDS AND TITLE III LANDS
OHIO				
		10TH CONGRESSIONAL DISTRICT TOTAL	151,236	0
12TH	DELAWARE	FOREST I&D OH. LAB. EA	248	0
		12TH CONGRESSIONAL DISTRICT TOTAL	248	0
18TH	MONROE	WAYNE N.F.	15,224	0
		18TH CONGRESSIONAL DISTRICT TOTAL	15,224	0
		STATE TOTAL	177,035	0
OKLAHOMA				
3RD	LE FLORE	OUACHITA N.F. *	204,651	0
	MC CURTAIN	OUACHITA N.F. *	43,161	0
		3RD CONGRESSIONAL DISTRICT TOTAL	247,812	0
6TH	CIMARRON	RITA BLANCA NGL *	0	15,576
	ROGER MILLS	BLACK KETTLE NGL *	0	30,724
		6TH CONGRESSIONAL DISTRICT TOTAL	0	46,300
		STATE TOTAL	247,812	46,300
OREGON				
1ST	BENTON	SIUSLAW N.F.	18,016	0
	CLACKAMAS	MT. HOOD N.F.	538,596	0
		WILLAMETTE N.F.	856	0
	LINCOLN	SIUSLAW N.F.	171,014	0
		WESTERN OREGON LUP	0	856
		YACHATS PU	0	0
	POLK	SIUSLAW N.F.	1,479	0
	TILLAMOOK	SIUSLAW N.F.	92,321	0
	YAMHILL	SIUSLAW N.F.	25,440	0
		1ST CONGRESSIONAL DISTRICT TOTAL	847,722	856
2ND	BAKER	MALHEUR N.F.	45,786	0
		UMATILLA N.F. *	6	0
		WHITMAN N.F.	602,795	0
	CROOK	OCHOCO N.F.	433,820	0
	DESCHUTES	DESCHUTES N.F.	979,123	0
	GRANT	MALHEUR N.F.	1,119,161	0
		OCHOCO N.F.	59,169	0
		UMATILLA N.F. *	305,751	0
		WHITMAN N.F.	82,607	0
	HARNEY	MALHEUR N.F.	293,876	0
		OCHOCO N.F.	223,237	0
	HOOD RIVER	MT. HOOD N.F.	212,962	0
	JEFFERSON	CROOKED RIVER NGL	0	106,138
		DESCHUTES N.F.	160,375	0
		MT. HOOD N.F.	3,671	0
		WILLAMETTE N.F.	632	0
	KLAMATH	DESCHUTES N.F.	290,451	0
		FREMONT N.F.	340,944	0
		ROGUE RIVER N.F. *	74,058	0
		WINEMA N.F.	1,043,179	0
	LAKE	DESCHUTES N.F.	172,664	0
		FREMONT N.F.	857,374	0
	LINN	WILLAMETTE N.F.	466,947	0
	MALHEUR	MALHEUR N.F.	599	0
		WHITMAN N.F.	3,193	0
	MARION	MT. HOOD N.F.	65,872	0

NATIONAL FOREST AREAS REPORT
 NET AREA OF NATIONAL FOREST AND OTHER LANDS ADMINISTERED
 BY THE FOREST SERVICE LISTED BY STATE, CONGRESSIONAL DISTRICTS AND COUNTIES
 AS OF SEPTEMBER 30, 1982

STATE AND CONGRESSIONAL DISTRICT	COUNTY	NATIONAL FOREST (UNLESS OTHERWISE NOTED)	NATIONAL FOREST SYSTEM LANDS	NATIONAL GRASSLANDS AND TITLE III LANDS
OREGON				
	MARION	WILLAMETTE N.F.	135,004	0
	MORROW	UMATILLA N.F. *	143,170	0
	UMATILLA	UMATILLA N.F. *	375,908	0
		WHITMAN N.F.	26,023	0
	UNION	UMATILLA N.F. *	99,465	0
		WALLOWA N.F.	8,000	0
		WHITMAN N.F.	509,108	0
	WALLOWA	UMATILLA N.F. *	123,510	0
		WALLOWA N.F.	977,975	0
		WHITMAN N.F.	41,125	0
	WASCO	MT. HOOD N.F.	166,761	0
	WHEELER	OCHOCHO N.F.	127,450	0
		UMATILLA N.F. *	40,348	0
	2ND	CONGRESSIONAL DISTRICT TOTAL	10,612,099	106,138
	3RD	MULTNOMAH	MT. HOOD N.F.	72,415
	3RD	CONGRESSIONAL DISTRICT TOTAL	72,415	0
	4TH	COOS	SISKIYOU N.F. *	69,682
			SIUSLAW N.F.	10,448
	CURRY	SISKIYOU N.F. *	616,386	0
	DOUGLAS	ROGUE RIVER N.F. *	66,400	0
		SIUSLAW N.F.	66,914	0
		UMPQUA N.F.	826,932	0
		WILLAMETTE N.F.	50,327	0
	JACKSON	KLAMATH N.F. *	26,334	0
		ROGUE RIVER N.F. *	412,679	0
		UMPQUA N.F.	10,624	0
	JOSEPHINE	ROGUE RIVER N.F. *	31,155	0
		SISKIYOU N.F. *	374,110	0
	LANE	SIUSLAW N.F.	242,810	0
		UMPQUA N.F.	151,588	0
		WILLAMETTE N.F.	1,021,607	0
	4TH	CONGRESSIONAL DISTRICT TOTAL	3,977,996	0
		STATE TOTAL	15,510,232	106,994
PENNSYLVANIA				
	5TH	DELAWARE	OFFICE LAB SITE EA	0
	5TH	CONGRESSIONAL DISTRICT TOTAL	0	0
	10TH	PIKE	PINCHOT INST. OTH	102
	10TH	CONGRESSIONAL DISTRICT TOTAL	102	0
	23RD	ELK FOREST	ALLEGHENY N.F.	111,564
			ALLEGHENY N.F.	118,500
			ALLEGHENY PU	2
	MC KEAN	ALLEGHENY N.F.	135,353	0
	WARREN	ALLEGHENY N.F.	144,914	0
		ALLEGHENY PU	123	0
	23RD	CONGRESSIONAL DISTRICT TOTAL	510,456	0
		STATE TOTAL	510,558	0
SOUTH CAROLINA				
	1ST	BERKELEY	FRANCIS MARION N.F.	191,096
		CHARLESTON	FRANCIS MARION N.F.	58,914
			SILVICULTURE WATERSHED LAB EA	15

NATIONAL FOREST AREAS REPORT
 NET AREA OF NATIONAL FOREST AND OTHER LANDS ADMINISTERED
 BY THE FOREST SERVICE LISTED BY STATE, CONGRESSIONAL DISTRICTS AND COUNTIES
 AS OF SEPTEMBER 30, 1982

STATE AND CONGRESSIONAL DISTRICT	COUNTY	NATIONAL FOREST (UNLESS OTHERWISE NOTED)	NATIONAL FOREST SYSTEM LANDS	NATIONAL GRASSLANDS AND TITLE III LANDS
SOUTH CAROLINA				
	1ST	CONGRESSIONAL DISTRICT TOTAL	250,025	0
3RD	ABBEVILLE	SUMTER N.F.	22,806	0
	AIKEN	SUMTER N.F.	6,021	0
	EDGEFIELD	SUMTER N.F.	30,508	0
	GREENWOOD	SUMTER N.F.	10,290	0
	MC CORMICK	SUMTER N.F.	49,002	0
		SUMTER OTH	1	0
	NEWBERRY	SUMTER N.F.	55,392	0
	OCONEE	SUMTER N.F.	77,155	0
		SUMTER OTH	1,064	0
	SALUDA	SUMTER N.F.	4,009	0
	3RD	CONGRESSIONAL DISTRICT TOTAL	256,248	0
5TH	CHESTER	SUMTER N.F.	12,042	0
	FAIRFIELD	SUMTER N.F.	11,870	0
	LAURENS	SUMTER N.F.	20,718	0
	UNION	SUMTER N.F.	58,799	0
	5TH	CONGRESSIONAL DISTRICT TOTAL	103,429	0
		STATE TOTAL	639,702	0
SOUTH DAKOTA				
2ND	CORSON	GRAND RIVER NGL	0	31,105
	CUSTER	BLACK HILLS N.F. *	312,946	0
		BUFFALO GAP NGL	0	57,317
	FALL RIVER	BLACK HILLS N.F. *	46,894	0
		BUFFALO GAP NGL	0	230,294
	HARDING	CUSTER N.F. *	73,535	0
	JACKSON	BUFFALO GAP NGL	0	107,122
	JONES	FORT PIERRE NGL	0	19,954
	LAWRENCE	BLACK HILLS N.F. *	269,042	0
	LYMAN	FORT PIERRE NGL	0	60,622
	MEADE	BLACK HILLS N.F. *	37,145	0
	PENNINGTON	BLACK HILLS N.F. *	395,144	0
		BUFFALO GAP NGL	0	196,967
	PERKINS	GRAND RIVER NGL	0	124,147
	STANLEY	FORT PIERRE NGL	0	35,425
	ZIEBACH	GRAND RIVER NGL	0	118
	2ND	CONGRESSIONAL DISTRICT TOTAL	1,134,796	863,071
		STATE TOTAL	1,134,796	863,071
TENNESSEE				
1ST	CARTER	CHEROKEE N.F. *	83,780	0
	COCKE	CHEROKEE N.F. *	44,681	0
	GREENE	CHEROKEE N.F. *	37,968	0
	JOHNSON	CHEROKEE N.F. *	49,955	0
	SULLIVAN	CHEROKEE N.F. *	37,354	0
		CHEROKEE PU	0	0
	UNICOI	CHEROKEE N.F. *	55,490	0
	WASHINGTON	CHEROKEE N.F. *	16,891	0
		CHEROKEE PU	325	0
	1ST	CONGRESSIONAL DISTRICT TOTAL	326,444	0
2ND	MC MINN	CHEROKEE N.F. *	2,191	0
	MONROE	CHEROKEE N.F. *	145,381	0
	2ND	CONGRESSIONAL DISTRICT TOTAL	147,572	0
3RD	POLK	CHEROKEE N.F. *	151,332	0

NATIONAL FOREST AREAS REPORT
 NET AREA OF NATIONAL FOREST AND OTHER LANDS ADMINISTERED
 BY THE FOREST SERVICE LISTED BY STATE, CONGRESSIONAL DISTRICTS AND COUNTIES
 AS OF SEPTEMBER 30, 1982

STATE AND CONGRESSIONAL DISTRICT	COUNTY	NATIONAL FOREST (UNLESS OTHERWISE NOTED)	NATIONAL FOREST SYSTEM LANDS	NATIONAL GRASSLANDS AND TITLE III LANDS
TENNESSEE				
	3RD	CONGRESSIONAL DISTRICT TOTAL	151,332	0
		STATE TOTAL	625,348	0
TEXAS				
1ST	FANNIN	CADDO NGL	0	17,796
	SAN AUGUST.	ANGELINA N.F.	66,799	0
		SABINE N.F.	4,317	0
	SHELBY	SABINE N.F.	67,762	0
	1ST	CONGRESSIONAL DISTRICT TOTAL	138,878	17,796
2ND	ANGELINA	ANGELINA N.F.	58,842	0
	HOUSTON	DAVY CROCKETT N.F.	93,583	0
	JASPER	ANGELINA N.F.	19,733	0
		SABINE N.F.	64	0
	MONTGOMERY	SAM HOUSTON N.F.	47,358	0
	NACOGDOCHES	ANGELINA N.F.	9,542	0
	NEWTON	SABINE N.F.	1,579	0
	SABINE	SABINE N.F.	114,498	0
	SAN JACINTO	SAM HOUSTON N.F.	59,589	0
	TRINITY	DAVY CROCKETT N.F.	67,910	0
	WALKER	SAM HOUSTON N.F.	53,490	0
	2ND	CONGRESSIONAL DISTRICT TOTAL	526,188	0
13TH	DALLAM	RITA BLANCA NGL *	0	77,413
	GRAY	MCCLELLAND-CREEK NGL	0	1,449
	HEMPHILL	BLACK KETTLE NGL *	0	576
	13TH	CONGRESSIONAL DISTRICT TOTAL	0	79,438
17TH	MONTAGUE	LYNDON B. JOHNSON NGL	0	61
	WISE	LYNDON B. JOHNSON NGL	0	20,259
	17TH	CONGRESSIONAL DISTRICT TOTAL	0	20,320
		STATE TOTAL	665,066	117,554
UTAH				
1ST	BOX ELDER	CACHE N.F. *	24,258	0
		CARIBOU N.F. *	5,393	0
		SAWTOOTH N.F. *	71,193	0
	CACHE	CACHE N.F. *	268,084	0
		CARIBOU N.F. *	1,562	0
	CARBON	MANTI-LA SAL N.F. *	30,199	0
	DAGGETT	ASHLEY N.F. *	258,938	0
	DAVIS	WASATCH N.F. *	39,346	0
	DUCHESNE	ASHLEY N.F. *	698,611	0
		WASATCH N.F. *	27,564	0
	EMERY	MANTI-LA SAL N.F. *	212,883	0
	GRAND	MANTI-LA SAL N.F. *	57,527	0
	MORGAN	CACHE N.F. *	4,365	0
		WASATCH N.F. *	9,388	0
	RICH	CACHE N.F. *	51,704	0
	SAN JUAN	MANTI-LA SAL N.F. *	450,546	0
	SANPETE	FISHLAKE N.F.	1,941	0
		MANTI-LA SAL N.F. *	365,980	0
		UINTA N.F.	21,238	0
	SEVIER	FISHLAKE N.F.	685,551	0
		MANTI-LA SAL N.F. *	29,722	0
	SUMMIT	ASHLEY N.F. *	12,381	0
		WASATCH N.F. *	507,125	0
	UINTAH	ASHLEY N.F. *	270,430	0

NATIONAL FOREST AREAS REPORT
NET AREA OF NATIONAL FOREST AND OTHER LANDS ADMINISTERED
BY THE FOREST SERVICE LISTED BY STATE, CONGRESSIONAL DISTRICTS AND COUNTIES
AS OF SEPTEMBER 30, 1982

STATE AND CONGRESSIONAL DISTRICT	COUNTY	NATIONAL FOREST (UNLESS OTHERWISE NOTED)	NATIONAL FOREST SYSTEM LANDS	NATIONAL GRASSLANDS AND TITLE III LANDS
UTAH				
UTAH	UTAH	ASHLEY N.F. *	3,885	0
		MANTI-LA SAL N.F. *	91,292	0
	WASATCH	UINTA N.F.	390,215	0
		WASATCH N.F. *	0	0
		ASHLEY N.F. *	44,177	0
		UINTA N.F.	304,292	0
	WEBER	WASATCH N.F. *	20,568	0
		CACHE N.F. *	67,714	0
		WASATCH N.F. *	98	0
	1ST CONGRESSIONAL DISTRICT TOTAL			5,028,160
2ND CONGRESSIONAL DISTRICT				
2ND	BEAVER	FISHLAKE N.F.	137,859	0
		DIXIE N.F.	1,042,183	0
	GARFIELD	FISHLAKE N.F.	3,344	0
		DIXIE N.F.	241,228	0
	IRON	FISHLAKE N.F.	2,297	0
		FISHLAKE N.F.	20,788	0
	JUAB	FISHLAKE N.F.	97,015	0
		UINTA N.F.	35	0
	KANE	WASATCH N.F. *	124,284	0
		DIXIE N.F.	55,630	0
	MILLARD	DESERT RANGE EXP. STATION	306,956	0
		FISHLAKE N.F.	2,080	0
	PIUTE	DIXIE N.F.	188,514	0
		FISHLAKE N.F.	94,516	0
	SALT LAKE	WASATCH N.F. *	150,191	0
		WASATCH N.F. *	394,394	0
	TOOELE	DIXIE N.F.	79,576	0
		DIXIE N.F.	76,909	0
	WASHINGTON	DIXIE N.F.	79,576	0
		DIXIE N.F.	76,909	0
WAYNE	DIXIE N.F.	79,576	0	
	FISHLAKE N.F.	76,909	0	
2ND CONGRESSIONAL DISTRICT TOTAL			3,017,799	0
STATE TOTAL			8,045,959	0
VERMONT				
AT LARGE				
VERMONT	ADDISON	GREEN MOUNTAIN N.F.	85,784	0
		GREEN MOUNTAIN PU	19	0
	BENNINGTON	GREEN MOUNTAIN N.F.	107,163	0
		GREEN MOUNTAIN N.F.	56,315	0
	RUTLAND	GREEN MOUNTAIN N.F.	5,535	0
		GREEN MOUNTAIN N.F.	480	0
	WASHINGTON	GREEN MOUNTAIN N.F.	17,467	0
		GREEN MOUNTAIN PU	21,120	0
	WINDHAM	GREEN MOUNTAIN N.F.	17,467	0
		GREEN MOUNTAIN N.F.	21,120	0
WINDSOR	GREEN MOUNTAIN N.F.	17,467	0	
	GREEN MOUNTAIN N.F.	21,120	0	
AT LARGE CONGRESSIONAL DISTRICT TOTAL			293,883	0
STATE TOTAL			293,883	0
VIRGINIA				
6TH	ALLEGHENY	GEORGE WASHINGTON N.F. *	142,134	0
		GEORGE WASHINGTON N.F. *	55,475	0
	AMHERST	GEORGE WASHINGTON N.F. *	192,429	0
		GEORGE WASHINGTON N.F. *	176,809	0
	AUGUSTA	GEORGE WASHINGTON N.F. *	18,478	0
		JEFFERSON N.F. *	13,520	0
	BATH	GEORGE WASHINGTON N.F. *	64,773	0
		JEFFERSON N.F. *	57,517	0
	BEDFORD	GEORGE WASHINGTON N.F. *	3,916	0
		JEFFERSON N.F. *	45,153	0
	BOTETOURT	GEORGE WASHINGTON N.F. *	21,182	0
		JEFFERSON N.F. *	21,182	0
	HIGHLAND	GEORGE WASHINGTON N.F. *	21,182	0
		JEFFERSON N.F. *	21,182	0
ROANOKE	GEORGE WASHINGTON N.F. *	21,182	0	
	JEFFERSON N.F. *	21,182	0	
ROCKBRIDGE	GEORGE WASHINGTON N.F. *	21,182	0	
	JEFFERSON N.F. *	21,182	0	
6TH CONGRESSIONAL DISTRICT TOTAL			790,486	0

NATIONAL FOREST AREAS REPORT
NET AREA OF NATIONAL FOREST AND OTHER LANDS ADMINISTERED
BY THE FOREST SERVICE LISTED BY STATE, CONGRESSIONAL DISTRICTS AND COUNTIES
AS OF SEPTEMBER 30, 1982

STATE AND CONGRES- SIONAL DISTRICT	COUNTY	NATIONAL FOREST (UNLESS OTHERWISE NOTED)	NATIONAL FOREST SYSTEM LANDS	NATIONAL GRASSLANDS AND TITLE III LANDS
VIRGINIA				
7TH	FREDERICK	GEORGE WASHINGTON N.F. *	4,873	0
	NELSON	GEORGE WASHINGTON N.F. *	15,323	0
	PAGE	GEORGE WASHINGTON N.F. *	27,126	0
	ROCKINGHAM	GEORGE WASHINGTON N.F. *	139,980	0
	SHENANDOAH	GEORGE WASHINGTON N.F. *	77,659	0
	WARREN	GEORGE WASHINGTON N.F. *	6,177	0
7TH CONGRESSIONAL DISTRICT TOTAL			271,138	0
9TH	BLAND	JEFFERSON N.F. *	70,559	0
	BUCHANAN	JEFFERSON N.F. *	0	0
	CARROLL	JEFFERSON N.F. *	5,575	0
	CRAIG	JEFFERSON N.F. *	114,911	0
	DICKENSON	JEFFERSON N.F. *	9,003	0
	GILES	JEFFERSON N.F. *	61,507	0
		JEFFERSON PU *	0	0
	GRAYSON	JEFFERSON N.F. *	32,174	0
		JEFFERSON PU *	0	0
	LEE	JEFFERSON N.F. *	11,873	0
	MONTGOMERY	JEFFERSON N.F. *	19,231	0
	PULASKI	JEFFERSON N.F. *	19,291	0
	RUSSELL	JEFFERSON N.F. *	0	0
	SCOTT	JEFFERSON N.F. *	34,172	0
	SMYTH	JEFFERSON N.F. *	71,690	0
	TAZEWELL	JEFFERSON N.F. *	7,797	0
	WASHINGTON	JEFFERSON N.F. *	21,740	0
		JEFFERSON PU *	0	0
	WISE	JEFFERSON N.F. *	29,600	0
	WYTHE	JEFFERSON N.F. *	56,792	0
9TH CONGRESSIONAL DISTRICT TOTAL			565,915	0
STATE TOTAL			1,627,539	0
WASHINGTON				
2ND	SKAGIT	MT. BAKER N.F.	366,134	0
	SNOHOMISH	MT. BAKER N.F.	462,026	0
		SNOQUALMIE N.F.	169,671	0
	WHATCOM	MT. BAKER N.F.	452,909	0
2ND CONGRESSIONAL DISTRICT TOTAL			1,450,740	0
3RD	CLALLAM	OLYMPIC N.F.	200,095	0
	CLARK	GIFFORD PINCHOT N.F.	1,150	0
	COWLITZ	GIFFORD PINCHOT N.F.	20,664	0
	GRAYS HARBOR	OLYMPIC N.F.	149,295	0
	JEFFERSON	OLYMPIC N.F.	170,779	0
	KING	SNOQUALMIE N.F.	334,643	0
	LEWIS	GIFFORD PINCHOT N.F.	370,045	0
		SNOQUALMIE N.F.	68,966	0
	MASON	OLYMPIC N.F.	129,796	0
	PIERCE	SNOQUALMIE N.F.	129,938	0
THURSTON	OLYMPIC N.F.	10	0	
	SNOQUALMIE N.F.	612	0	
3RD CONGRESSIONAL DISTRICT TOTAL			1,575,993	0
4TH	CHELAN	WENATCHEE N.F.	1,268,634	0
	DOUGLAS	WENATCHEE N.F.	2	0
	KITITITAS	SNOQUALMIE N.F.	55,288	0
		WENATCHEE N.F.	349,648	0
	KLICKITAT	GIFFORD PINCHOT N.F.	9,316	0
	OKANOGAN	OKANOGAN N.F.	1,499,499	0
	SKAMANIA	GIFFORD PINCHOT N.F.	814,468	0
	YAKIMA	GIFFORD PINCHOT N.F.	37,552	0
SNOQUALMIE N.F.		466,801	0	

NATIONAL FOREST AREAS REPORT
NET AREA OF NATIONAL FOREST AND OTHER LANDS ADMINISTERED
BY THE FOREST SERVICE LISTED BY STATE, CONGRESSIONAL DISTRICTS AND COUNTIES
AS OF SEPTEMBER 30, 1982

STATE AND CONGRES- SIONAL DISTRICT	COUNTY	NATIONAL FOREST (UNLESS OTHERWISE NOTED)	NATIONAL FOREST SYSTEM LANDS	NATIONAL GRASSLANDS AND TITLE III LANDS
WASHINGTON				
	4TH	CONGRESSIONAL DISTRICT TOTAL	4,500,907	
5TH	ASOTIN	UMATILLA N.F. *	53,796	
	COLUMBIA	UMATILLA N.F. *	159,513	
	FERRY	COLVILLE N.F.	474,019	
	GARFIELD	UMATILLA N.F. *	95,467	
	PEND OREILLE	COLVILLE N.F.	259,708	
		KANIKSU N.F. *	255,762	
		NORTHEAST WASHINGTON LUP	0	
	STEVENS	COLVILLE N.F.	211,052	400
		KANIKSU N.F. *	13,621	
		NORTHEAST WASHINGTON LUP	0	
	WALLA WALLA	UMATILLA N.F. *	2,433	325
	5TH	CONGRESSIONAL DISTRICT TOTAL	1,525,371	725
	STATE TOTAL		9,953,011	725
WEST VIRGINIA				
2ND	BARBOUR	MONONGAHELA PU	11	0
	GRANT	MONONGAHELA N.F.	18,917	0
	GREENBRIER	MONONGAHELA N.F.	100,945	0
	HAMPSHIRE	GEORGE WASHINGTON N.F. *	2,249	0
	HARDY	GEORGE WASHINGTON N.F. *	49,285	0
	MONROE	GEORGE WASHINGTON N.F. *	416	0
		JEFFERSON N.F. *	18,196	0
		JEFFERSON PU *	45	0
	PENDLETON	GEORGE WASHINGTON N.F. *	49,106	0
		MONONGAHELA N.F.	75,274	0
		MONONGAHELA OTH	109	0
		MONONGAHELA PU	3,654	0
	POCAHONTAS	MONONGAHELA N.F.	285,813	0
		MONONGAHELA PU	2,272	0
	PRESTON	MONONGAHELA N.F.	3,897	0
	RANDOLPH	MONONGAHELA N.F.	178,522	0
		MONONGAHELA PU	49	0
	TUCKER	MONONGAHELA N.F.	94,155	0
	WEBSTER	MONONGAHELA N.F.	64,784	0
	2ND	CONGRESSIONAL DISTRICT TOTAL	947,699	0
3RD	NICHOLAS	MONONGAHELA N.F.	23,540	0
	3RD	CONGRESSIONAL DISTRICT TOTAL	23,540	0
4TH	MERCER	FOREST PROD. MARKETING LAB. EA	95	0
	4TH	CONGRESSIONAL DISTRICT TOTAL	95	0
	STATE TOTAL		971,334	0
WISCONSIN				
2ND	DANE	FOREST PRODUCTS LAB. EA	39	0
	2ND	CONGRESSIONAL DISTRICT TOTAL	39	0
7TH	ASHLAND	CHEQUAMEGON N.F.	179,320	0
	BAYFIELD	CHEQUAMEGON N.F.	266,053	0
	DOUGLAS	WISC. ISOLATED SETTLER LUP	0	40
	ONEIDA	NICOLET N.F.	11,273	0
	PRICE	CHEQUAMEGON N.F.	147,509	0
	SAWYER	CHEQUAMEGON N.F.	124,603	0
	TAYLOR	CHEQUAMEGON N.F.	123,104	0

NATIONAL FOREST AREAS REPORT
 NET AREA OF NATIONAL FOREST AND OTHER LANDS ADMINISTERED
 BY THE FOREST SERVICE LISTED BY STATE, CONGRESSIONAL DISTRICTS, AND COUNTIES
 AS OF SEPTEMBER 30, 1982

STATE AND CONGRESSIONAL DISTRICT	COUNTY	NATIONAL FOREST (UNLESS OTHERWISE NOTED)	NATIONAL FOREST SYSTEM LANDS	NATIONAL GRASSLANDS AND TITLE III LANDS
WISCONSIN				
	7TH	CONGRESSIONAL DISTRICT TOTAL	851,862	40
8TH	FLORENCE FOREST	NICOLET N.F.	83,220	0
		CRANDON LUP	0	120
		NICOLET N.F.	342,115	0
	LANGLADE	NICOLET N.F.	32,156	0
	OCONTO	NICOLET N.F.	138,695	0
	VILAS	CHEQUAMEGON N.F.	6,383	0
		NICOLET N.F.	47,479	0
	8TH	CONGRESSIONAL DISTRICT TOTAL	650,048	120
		STATE TOTAL	1,501,949	160
WYOMING				
AT LARGE				
ALBANY		MEDICINE BOW N.F.	379,250	0
BIG HORN		BIGHORN N.F.	351,165	0
CAMPBELL		THUNDER BASIN NGL	0	158,045
CARBON		MEDICINE BOW N.F.	632,684	0
CONVERSE		MEDICINE BOW N.F.	74,909	0
		THUNDER BASIN NGL	0	185,716
CROOK		BLACK HILLS N.F. *	168,249	0
		THUNDER BASIN NGL	0	302
FREMONT		BRIDGER N.F.	34,365	0
		SHOSHONE N.F.	845,745	0
		TETON N.F.	100,623	0
HOT SPRINGS		SHOSHONE N.F.	54,388	0
JOHNSON		BIGHORN N.F.	326,883	0
LINCOLN		BRIDGER N.F.	781,029	0
		CARIBOU N.F. *	7,831	0
		TARGHEE N.F. *	59,998	0
		TETON N.F.	51,353	0
NATRONA		MEDICINE BOW N.F.	5,614	0
NIOBRARA		THUNDER BASIN NGL	0	840
PARK		SHOSHONE N.F.	1,520,529	0
		TETON N.F.	175,587	0
PLATTE		MEDICINE BOW N.F.	1,143	0
SHERIDAN		BIGHORN N.F.	393,617	0
SUBLETTE		BRIDGER N.F.	911,979	0
		SHOSHONE N.F.	9,696	0
		TETON N.F.	248,858	0
SWEETWATER		ASHLEY N.F. *	96,277	0
TETON		BRIDGER N.F.	6,242	0
		SHOSHONE N.F.	2,682	0
		TARGHEE N.F. *	270,758	0
		TETON N.F.	1,090,273	0
UINTA		WASATCH N.F. *	37,762	0
WASHAKIE		BIGHORN N.F.	36,005	0
WESTON		BLACK HILLS N.F. *	6,499	0
		THUNDER BASIN NGL	0	227,469
		AT LARGE CONGRESSIONAL DISTRICT TOTAL	8,681,993	572,372
		STATE TOTAL	8,681,993	572,372
PUERTO RICO				
AT LARGE				
CANDOVANAS		CARIBBEAN N.F.	2,042	0
CEIBA		CARIBBEAN N.F.	2,135	0
FAJARDO		CARIBBEAN N.F.	608	0
JUNCOS		CARIBBEAN N.F.	21	0
LOS PIEDRAS		CARIBBEAN N.F.	1,268	0
LUQUILLO		CARIBBEAN N.F.	3,428	0
NAGUARO		CARIBBEAN N.F.	5,360	0

NATIONAL FOREST AREAS REPORT
 NET AREA OF NATIONAL FOREST AND OTHER LANDS ADMINISTERED
 BY THE FOREST SERVICE LISTED BY STATE, CONGRESSIONAL DISTRICTS AND COUNTIES
 AS OF SEPTEMBER 30, 1982

STATE AND CONGRES- SIONAL DISTRICT	COUNTY	NATIONAL FOREST (UNLESS OTHERWISE NOTED)	NATIONAL FOREST SYSTEM LANDS	NATIONAL GRASSLANDS AND TITLE III LANDS

PUERTO RICO				
	RIO GRANDE	CARIBBEAN N.F.	12,984	0
			-----	-----
		AT LARGE CONGRESSIONAL DISTRICT TOTAL	27,846	0
		STATE TOTAL	27,846	0
VIRGIN ISLANDS				
AT LARGE		ESTATE THOMAS EF	147	0
			-----	-----
		AT LARGE CONGRESSIONAL DISTRICT TOTAL	147	0
		STATE TOTAL	147	0

NATIONAL FOREST AREAS REPORT
 AREAS OF NATIONAL WILDERNESS AREAS IN NATIONAL FORESTS
 ADMINISTERED BY THE FOREST SERVICE
 LISTED BY STATE AND AREA KIND
 AS OF SEPTEMBER 30, 1982

STATE AND WILDERNESS AREAS	AREA INSIDE NATIONAL FOREST	OTHER LANDS	TOTAL AREA

(** ACRES ESTIMATED PENDING FINAL MAP COMPILATION)			
ALABAMA			
SIPSEY			
WILLIAM B. BANKHEAD N.F.	12,646	80	12,726
	-----	-----	-----
STATE TOTAL	12,646	80	12,726
ALASKA			
ADMIRALTY ISLAND			
TONGASS N.F.	937,396	32,168	969,564
CORONATION ISLANDS			
TONGASS N.F.	19,232	0	19,232
ENDICOTT RIVER			
TONGASS N.F.	98,729	0	98,729
MAURELLE ISLANDS			
TONGASS N.F.	4,937	0	4,937
MISTY FIORDS			
TONGASS N.F.	2,142,243	664	2,142,907
PETERSBURG CREEK-DUNCAN			
TONGASS N.F.	46,777	72	46,849
RUSSELL FIORDS			
TONGASS N.F.	348,701	0	348,701
SOUTH BARANOF			
TONGASS N.F.	319,568	0	319,568
SOUTH PRINCE OF WALES			
TONGASS N.F.	90,996	22	91,018
STIKINE-LE CONTE			
TONGASS N.F.	448,841	1,110	449,951
TEBENKOF BAY			
TONGASS N.F.	66,839	0	66,839
TRACEY ARMS-FORDS TERROR			
TONGASS N.F.	653,179	0	653,179
WARREN ISLAND			
TONGASS N.F.	11,181	0	11,181
WEST CHICHAGOQ-YAKOBI			
TONGASS N.F.	264,747	782	265,529
	-----	-----	-----
STATE TOTAL	5,453,366	34,818	5,488,184
ARIZONA			
CHIRICAHUA			
CORONADO N.F. *	18,000	0	18,000
GALIURO			
CORONADO N.F. *	52,717	0	52,717
MAZATZAL			
TONTO N.F.	205,242	104	205,346
MOUNT BALDY			
APACHE N.F. *	7,079	0	7,079
PINE MOUNTAIN			
PRESCOTT N.F.	8,611	0	8,611
TONTO N.F.	11,450	0	11,450
PUSCH RIDGE			
CORONADO N.F. *	56,933	0	56,933
SIERRA ANCHA			
TONTO N.F.	20,850	0	20,850
SUPERSTITION			
TONTO N.F.	124,117	23	124,140
SYCAMORE CANYON			
COCONINO N.F.	20,995	5	21,000
KAIBAB N.F.	7,125	0	7,125
PRESCOTT N.F.	19,637	0	19,637
	-----	-----	-----
STATE TOTAL	552,756	132	552,888
ARKANSAS			
CANEY CREEK			
OUACHITA N.F. *	14,344	0	14,344
UPPER BUFFALO			
OZARK N.F.	10,242	300	10,542
	-----	-----	-----
STATE TOTAL	24,586	300	24,886
CALIFORNIA			
AQUA TIBIA			
CLEVELAND N.F.	15,933	0	15,933

NATIONAL FOREST AREAS REPORT
 AREAS OF NATIONAL WILDERNESS AREAS IN NATIONAL FORESTS
 ADMINISTERED BY THE FOREST SERVICE
 LISTED BY STATE AND AREA KIND
 AS OF SEPTEMBER 30, 1982

STATE AND WILDERNESS AREAS	AREA INSIDE NATIONAL FOREST	OTHER LANDS	TOTAL AREA

(** ACRES ESTIMATED PENDING FINAL MAP COMPILATION)			
CARIBOU			
LASSEN N.F.	18,825	0	18,825
CUCAMONGA			
SAN BERNARDINO N.F.	8,581	0	8,581
DESOLATION			
ELDORADO N.F. *	63,475	0	63,475
DOVE LAND			
SEQUOIA N.F.	62,686	0	62,686
EMIGRANT			
STANISLAUS N.F.	106,091	40	106,131
GOLDEN TROUT			
INYO N.F. *	192,541	1,777	194,318
SEQUOIA N.F.	110,746	460	111,146
HOOVER			
INYO N.F. *	9,507	21	9,528
TOIYABE N.F. *	39,094	0	39,094
JOHN MUIR			
INYO N.F. *	228,366	178	228,544
SIERRA N.F.	271,309	200	271,509
KAISER			
SIERRA N.F.	22,700	0	22,700
MARBLE MOUNTAIN			
KLAMATH N.F. *	213,729	720	214,449
MINARETS			
INYO N.F. *	59,708	2	59,710
SIERRA N.F.	47,672	0	47,672
MOKELUMNE			
ELDORADO N.F. *	40,364	0	40,364
STANISLAUS N.F.	9,097	0	9,097
SAN GABRIEL			
ANGELES N.F.	36,118	0	36,118
SAN GORGONIO			
SAN BERNARDINO N.F.	35,222	27	35,249
SAN JACINTO			
SAN BERNARDINO N.F.	21,140	810	21,950
SAN RAFAEL			
LOS PADRES N.F.	149,040	130	149,170
SANTA LUCIA			
LOS PADRES N.F.	18,666	3,012	21,678
SOUTH WARNER			
MODOC N.F.	68,445	95	68,540
THOUSAND LAKES			
LASSEN N.F.	16,335	0	16,335
VENTANA			
LOS PADRES N.F.	161,394	3,181	164,575
YOLLA BOLLY-MIDDLE EEL			
MENDOCINO N.F.	74,264	124	74,388
TRINITY N.F.	37,560	1,080	38,640
	-----	-----	-----
	STATE TOTAL	11,797	2,150,405
COLORADO			
BIG BLUE **			
UNCOMPAHGRE N.F.	98,235	350	98,585
CACHE LA POUFRE			
ROOSEVELT N.F.	9,238	70	9,308
COLLEGIATE PEAKS			
GUNNISON N.F.	48,961	133	49,094
SAN ISABEL N.F.	82,152	1,040	83,192
WHITE RIVER N.F.	35,525	183	35,708
COMANCHE PEAK			
ROOSEVELT N.F.	66,464	180	66,644
EAGLES NEST			
ARAPAHO N.F.	82,743	67	82,810
WHITE RIVER N.F.	50,945	160	51,105
FLAT TOPS			
ROUTT N.F.	38,870	0	38,870
WHITE RIVER N.F.	196,165	195	196,360
HOLY CROSS			
SAN ISABEL N.F.	8,958	60	9,018

NATIONAL FOREST AREAS REPORT
 AREAS OF NATIONAL WILDERNESS AREAS IN NATIONAL FORESTS
 ADMINISTERED BY THE FOREST SERVICE
 LISTED BY STATE AND AREA KIND
 AS OF SEPTEMBER 30, 1982

STATE AND WILDERNESS AREAS	AREA INSIDE NATIONAL FOREST	OTHER LANDS	TOTAL AREA	
(** ACRES ESTIMATED PENDING FINAL MAP COMPILATION)				
WHITE RIVER N.F.	113,642	750	114,392	
HUNTER FRYINGPAN **				
WHITE RIVER N.F.	74,250	200	74,450	
INDIAN PEAKS				
ARAPAHO N.F.	40,109	71	40,180	
ROOSEVELT N.F.	30,265	449	30,714	
LA GARITA				
GUNNISON N.F.	79,822	0	79,822	
RIO GRANDE N.F.	24,164	0	24,164	
LIZARD HEAD				
SAN JUAN N.F.	20,816	123	20,939	
UNCOMPAHGRE N.F.	20,342	215	20,557	
LOST CREEK				
PIKE N.F.	105,090	361	105,451	
MAROON BELLS-SNOW MASS				
GUNNISON N.F.	19,598	546	20,144	
WHITE RIVER N.F.	159,444	2,045	161,489	
MOUNT EVANS				
ARAPAHO N.F.	40,274	0	40,274	
PIKE N.F.	34,127	0	34,127	
MOUNT MASSIVE				
SAN ISABEL N.F.	27,980	67	28,047	
MOUNT SNEFFELS				
UNCOMPAHGRE N.F.	16,200	0	16,200	
MT. ZIRKEL				
ROUTT N.F.	139,818	80	139,898	
NEOTA				
ROOSEVELT N.F.	9,657	0	9,657	
ROUTT N.F.	267	0	267	
NEVER SUMMER				
ARAPAHO N.F.	7,043	398	7,441	
ROUTT N.F.	6,659	0	6,659	
RAGGEDS				
GUNNISON N.F.	42,527	36	42,563	
WHITE RIVER N.F.	16,578	345	16,923	
RAWAH				
ROOSEVELT N.F.	71,647	790	72,437	
ROUTT N.F.	1,462	0	1,462	
SOUTH SAN JUANS				
RIO GRANDE N.F.	87,811	0	87,811	
SAN JUAN N.F.	39,783	0	39,783	
WEMINUCHE				
RIO GRANDE N.F.	164,715	52	164,767	
SAN JUAN N.F.	294,457	4,454	298,911	
WEST ELK **				
GUNNISON N.F.	176,092	320	176,412	
	-----	-----	-----	
FLORIDA	STATE TOTAL	2,582,295	13,740	2,596,035
BRADWELL BAY				
APALACHICOLA N.F.	23,432	0	23,432	
	-----	-----	-----	
FLORIDA	STATE TOTAL	23,432	0	23,432
GEORGIA				
COHUTTA				
CHATTAHOOCHEE N.F.	32,307	0	32,307	
ELLCOTT ROCK				
CHATTAHOOCHEE N.F.	181	0	181	
	-----	-----	-----	
GEORGIA	STATE TOTAL	32,488	0	32,488
IDAHO				
GOSPEL HUMP				
NEZPERCE N.F.	205,900	100	206,000	
HELLS CANYON				
NEZPERCE N.F.	59,900	0	59,900	
PAYETTE N.F.	23,900	300	24,200	
RIVER OF NO RETURN **				
BITTERROOT N.F. *	191,000	0	191,000	

NATIONAL FOREST AREAS REPORT
 AREAS OF NATIONAL WILDERNESS AREAS IN NATIONAL FORESTS
 ADMINISTERED BY THE FOREST SERVICE
 LISTED BY STATE AND AREA KIND
 AS OF SEPTEMBER 30, 1982

STATE AND WILDERNESS AREAS	AREA INSIDE NATIONAL FOREST	OTHER LANDS	TOTAL AREA

(** ACRES ESTIMATED PENDING FINAL MAP COMPILATION)			
BOISE N.F.	320,079	4,382	324,461
CHALLIS N.F.	431,214	586	431,800
NEZPERCE N.F.	110,000	0	110,000
PAYETTE N.F.	781,974	3,659	785,633
SALMON N.F.	394,944	1,162	396,106
SAWTOOTH			
BOISE N.F.	150,071	0	150,071
CHALLIS N.F.	12,020	0	12,020
SAWTOOTH N.F. *	54,997	0	54,997
SELWAY - BITTERROOT **			
BITTERROOT N.F. *	270,321	53	270,374
CLEARWATER N.F.	259,165	0	259,165
NEZPERCE N.F.	559,531	168	559,699
	-----	-----	-----
STATE TOTAL	3,825,016	10,410	3,835,426
KENTUCKY			
BEAVER CREEK			
DANIEL BOONE N.F.	4,756	35	4,791
	-----	-----	-----
STATE TOTAL	4,756	35	4,791
LOUISIANA			
KISATCHIE HILLS **			
KISATCHIE N.F.	8,700	0	8,700
	-----	-----	-----
STATE TOTAL	8,700	0	8,700
MINNESOTA			
BOUNDARY WATERS CANOE AREA			
SUPERIOR N.F.	792,855	294,059	1,086,914
	-----	-----	-----
STATE TOTAL	792,855	294,059	1,086,914
MISSOURI			
BELL MOUNTAIN			
MARK TWAIN N.F.	8,732	295	9,027
DEVILS BACKBONE			
MARK TWAIN N.F.	6,595	0	6,595
HERCULES-GLADES			
MARK TWAIN N.F.	12,314	1	12,315
PINEY CREEK			
MARK TWAIN N.F.	7,927	55	7,982
ROCKPILE MOUNTAIN			
MARK TWAIN N.F.	4,159	83	4,242
	-----	-----	-----
STATE TOTAL	39,727	434	40,161
MONTANA			
ABSAROKA-BEARTOOTH			
CUSTER N.F. *	345,589	105	345,694
GALLATIN N.F.	574,788	1,102	575,890
ANACONDA-PINTLER			
BEAVERHEAD N.F.	72,537	0	72,537
BITTERROOT N.F. *	41,162	0	41,162
DEERLODGE N.F.	44,175	642	44,817
ROB MARSHALL			
FLATHEAD N.F.	709,356	0	709,356
LEWIS & CLARK N.F.	300,000	0	300,000
CABINET MOUNTAINS			
KANIKSU N.F. *	44,320	0	44,320
KOOTENAI N.F. *	49,952	0	49,952
GATES OF THE MOUNTAINS			
HELENA N.F.	28,562	0	28,562
GREAT BEAR			
FLATHEAD N.F.	286,700	0	286,700
MISSION MOUNTAINS			
FLATHEAD N.F.	73,877	0	73,877
RATTLESNAKE **			
LOLO N.F.	20,119	12,881	33,000
SCAPEGOAT			
HELENA N.F.	80,697	0	80,697
LEWIS & CLARK N.F.	84,407	0	84,407

NATIONAL FOREST AREAS REPORT
 AREAS OF NATIONAL WILDERNESS AREAS IN NATIONAL FORESTS
 ADMINISTERED BY THE FOREST SERVICE
 LISTED BY STATE AND AREA KIND
 AS OF SEPTEMBER 30, 1982

STATE AND WILDERNESS AREAS	AREA INSIDE NATIONAL FOREST	OTHER LANDS	TOTAL AREA

(** ACRES ESTIMATED PENDING FINAL MAP COMPILATION)			
LOLO N.F.	74,192	640	74,832
SELWAY - BITTERROOT **			
BITTERROOT N.F. *	241,336	340	241,676
LOLO N.F.	7,557	2,210	9,767
WELCOME CREEK			
LOLO N.F.	29,135	0	29,135
	-----	-----	-----
STATE TOTAL	3,107,461	17,920	3,125,381
NEVADA			
JARBIDGE			
HUMBOLDT N.F.	64,667	160	64,827
	-----	-----	-----
STATE TOTAL	64,667	160	64,827
NEW HAMPSHIRE			
GREAT GULF			
WHITE MOUNTAIN N.F. *	5,552	0	5,552
PRESIDENTIAL RANGE-DRY RIVER			
WHITE MOUNTAIN N.F. *	20,380	0	20,380
	-----	-----	-----
STATE TOTAL	25,932	0	25,932
NEW MEXICO			
ALDO LEOPOLD **			
GILA N.F.	211,300	0	211,300
APACHE KID **			
CIBOLA N.F.	45,000	0	45,000
BLUE RANGE **			
APACHE N.F. *	14,000	0	14,000
GILA N.F.	16,000	0	16,000
CAPITAN MOUNTAIN **			
LINCOLN N.F.	34,000	0	34,000
CHAMA RIVER CANYON **			
CARSON N.F.	2,900	0	2,900
SANTA FE N.F.	47,360	40	47,400
CRUCES BASIN **			
CARSON N.F.	18,000	0	18,000
DOME **			
SANTA FE N.F.	5,200	0	5,200
GILA			
GILA N.F.	569,600	192	569,792
LATIR PEAK **			
CARSON N.F.	20,000	0	20,000
MANZANO MOUNTAIN **			
CIBOLA N.F.	36,875	320	37,195
PECOS			
CARSON N.F.	24,736	0	24,736
SANTA FE N.F.	198,597	0	198,597
SAN PEDRO PARKS			
SANTA FE N.F.	41,132	0	41,132
SANDIA MOUNTAIN **			
CIBOLA N.F.	36,977	474	37,451
WHEELER PEAK **			
CARSON N.F.	19,661	2	19,663
WHITE MOUNTAIN **			
LINCOLN N.F.	48,081	62	48,143
WITHINGTON **			
CIBOLA N.F.	19,000	0	19,000
	-----	-----	-----
STATE TOTAL	1,408,419	1,090	1,409,509
NORTH CAROLINA			
ELLCOTT ROCK			
NANTAHALA N.F.	342	0	342
JOYCE KILMER - SLICK ROCK			
NANTAHALA N.F.	10,201	0	10,201
LINVILLE GORGE			
PISGAH N.F.	7,575	0	7,575
SHINING ROCK			
PISGAH N.F.	13,350	0	13,350
	-----	-----	-----
STATE TOTAL	31,468	0	31,468

NATIONAL FOREST AREAS REPORT
 AREAS OF NATIONAL WILDERNESS AREAS IN NATIONAL FORESTS
 ADMINISTERED BY THE FOREST SERVICE
 LISTED BY STATE AND AREA KIND
 AS OF SEPTEMBER 30, 1982

STATE AND WILDERNESS AREAS	AREA INSIDE NATIONAL FOREST	OTHER LANDS	TOTAL AREA
(** ACRES ESTIMATED PENDING FINAL MAP COMPILATION)			
OREGON			
DIAMOND PEAK			
DESCHUTES N.F.	20,437	0	20,437
WILLAMETTE N.F.	16,200	0	16,200
EAGLE CAP			
WALLOWA N.F.	175,252	299	175,551
WHITMAN N.F.	118,224	0	118,224
GEARHART MOUNTAIN			
FREMONT N.F.	18,709	0	18,709
HELLS CANYON			
WALLOWA N.F.	108,433	0	108,433
KALMTOPSIS			
SISKIYOU N.F. *	168,900	0	168,900
MOUNTAIN LAKES			
WINEMA N.F.	23,071	0	23,071
MT. HOOD			
MT. HOOD N.F.	46,520	640	47,160
MT. JEFFERSON			
DESCHUTES N.F.	32,734	0	32,734
MT. HOOD N.F.	3,793	0	3,793
WILLAMETTE N.F.	63,681	0	63,681
MT. WASHINGTON			
DESCHUTES N.F.	8,086	0	8,086
WILLAMETTE N.F.	38,030	0	38,030
STRAWBERRY MOUNTAIN			
MALHEUR N.F.	33,003	650	33,653
THREE SISTERS			
DESCHUTES N.F.	63,069	0	63,069
WILLAMETTE N.F.	184,033	0	184,033
WENAHU-TUCANNON			
UMATILLA N.F. *	66,375	42	66,417
WILD ROGUE			
SISKIYOU N.F. *	25,658	10,842	36,500
STATE TOTAL	1,214,208	12,473	1,226,681
SOUTH CAROLINA			
ELLCOTT ROCK			
SUMTER N.F.	2,809	0	2,809
HELL HOLE BAY **			
FRANCIS MARION N.F.	1,980	0	1,980
LITTLE WAMBAW SWAMP **			
FRANCIS MARION N.F.	5,000	0	5,000
WAMBAW CREEK **			
FRANCIS MARION N.F.	1,640	0	1,640
WAMBAW SWAMP **			
FRANCIS MARION N.F.	5,100	0	5,100
STATE TOTAL	16,529	0	16,529
SOUTH DAKOTA			
BLACK ELK			
BLACK HILLS N.F. *	9,824	0	9,824
STATE TOTAL	9,824	0	9,824
TENNESSEE			
COHUYTA			
CHEROKEE N.F. *	1,795	0	1,795
GEE CREEK			
CHEROKEE N.F. *	2,493	0	2,493
JOYCE KILMER - SLICK ROCK			
CHEROKEE N.F. *	3,832	0	3,832
STATE TOTAL	8,120	0	8,120
UTAH			
LONE PEAK			
UINTA N.F.	21,166	0	21,166
WASATCH N.F. *	8,922	0	8,922
STATE TOTAL	30,088	0	30,088

NATIONAL FOREST AREAS REPORT
 AREAS OF NATIONAL WILDERNESS AREAS IN NATIONAL FORESTS
 ADMINISTERED BY THE FOREST SERVICE
 LISTED BY STATE AND AREA KIND
 AS OF SEPTEMBER 30, 1982

STATE AND WILDERNESS AREAS	AREA INSIDE NATIONAL FOREST	OTHER LANDS	TOTAL AREA

(** ACRES ESTIMATED PENDING FINAL MAP COMPILATION)			
VERMONT			
BRISTOL CLIFFS			
GREEN MOUNTAIN N.F.	3,738	0	3,738
LYE BROOK			
GREEN MOUNTAIN N.F.	13,538	1,062	14,600
	-----	-----	-----
STATE TOTAL	17,276	1,062	18,338
VIRGINIA			
JAMES RIVER FACE			
JEFFERSON N.F. *	8,703	0	8,703
	-----	-----	-----
STATE TOTAL	8,703	0	8,703
WASHINGTON			
ALPINE LAKES			
SNOQUALMIE N.F.	120,000	121	120,121
WENATCHEE N.F.	185,367	1,446	186,813
GLACIER PEAK			
MT. BAKER N.F.	227,459	72	227,531
WENATCHEE N.F.	236,778	132	236,910
GOAT ROCKS			
GIFFORD PINCHOT N.F.	59,740	0	59,740
SNOQUALMIE N.F.	22,940	0	22,940
MOUNT ADAMS			
GIFFORD PINCHOT N.F.	32,356	10,055	42,411
PASAYTEN			
MT. BAKER N.F.	107,039	0	107,039
OKANOGAN N.F.	398,485	0	398,485
WENAH-TUCANNON			
UMATILLA N.F. *	111,048	0	111,048
	-----	-----	-----
STATE TOTAL	1,501,212	11,826	1,513,038
WEST VIRGINIA			
DOLLY SODS			
MONONGAHELA N.F.	10,215	0	10,215
OTTER CREEK			
MONONGAHELA N.F.	20,000	0	20,000
	-----	-----	-----
STATE TOTAL	30,215	0	30,215
WISCONSIN			
BLACKJACK SPRINGS			
NICOLET N.F.	5,886	0	5,886
RAINBOW LAKE			
CHEQUAMEGON N.F.	6,583	0	6,583
WHISKER LAKE			
NICOLET N.F.	7,268	160	7,428
	-----	-----	-----
STATE TOTAL	19,737	160	19,897
WYOMING			
BRIDGER			
BRIDGER N.F.	392,169	0	392,169
FITZPATRICK			
SHOSHONE N.F.	191,103	0	191,103
NORTH ARSAROKA			
SHOSHONE N.F.	350,564	0	350,564
SAVAGE RUN			
MEDICINE BOW N.F.	14,940	0	14,940
TETON			
TETON N.F.	557,312	0	557,312
WASHAKIE			
SHOSHONE N.F.	686,584	548	687,132
	-----	-----	-----
STATE TOTAL	2,192,672	548	2,193,220
GRAND TOTAL	25,178,362	411,044	25,589,406

NATIONAL FOREST AREAS REPORT
 AREAS OF NATIONAL WILDERNESS AREAS IN NATIONAL FORESTS
 ADMINISTERED BY THE FOREST SERVICE
 LISTED BY STATE AND AREA KIND
 AS OF SEPTEMBER 30, 1982

NATIONAL WILDERNESS AREAS IN MORE THAN ONE STATE	AREA INSIDE NATIONAL FOREST	OTHER LANDS	TOTAL AREA

(** ACRES ESTIMATED PENDING FINAL MAP COMPILATION)			
COHUTTA			
GEORGIA			
CHATTAHOOCHEE N.F.	32,307	0	32,307
TENNESSEE			
CHEROKEE N.F. *	1,795	0	1,795
	-----	-----	-----
TOTAL FOR AREA	34,102	0	34,102
ELLCOTT ROCK			
GEORGIA			
CHATTAHOOCHEE N.F.	181	0	181
NORTH CAROLINA			
NANTAHALA N.F.	342	0	342
SOUTH CAROLINA			
SUMTER N.F.	2,809	0	2,809
	-----	-----	-----
TOTAL FOR AREA	3,332	0	3,332
HELLS CANYON			
IDAHO			
NEZPERCE N.F.	59,900	0	59,900
PAYETTE N.F.	23,900	300	24,200
OREGON			
WALLOWA N.F.	108,433	0	108,433
	-----	-----	-----
TOTAL FOR AREA	192,233	300	192,533
JOYCE KILMER - SLICK ROCK			
NORTH CAROLINA			
NANTAHALA N.F.	10,201	0	10,201
TENNESSEE			
CHEROKEE N.F. *	3,832	0	3,832
	-----	-----	-----
TOTAL FOR AREA	14,033	0	14,033
SELWAY - BITTERROOT **			
IDAHO			
BITTERROOT N.F. *	270,321	53	270,374
CLEARWATER N.F.	259,165	0	259,165
NEZPERCE N.F.	559,531	168	559,699
MONTANA			
BITTERROOT N.F. *	241,336	340	241,676
LOLO N.F.	7,557	2,210	9,767
	-----	-----	-----
TOTAL FOR AREA	1,337,910	2,771	1,340,681
WENAH-TUCANNON			
OREGON			
UMATILLA N.F. *	66,375	42	66,417
WASHINGTON			
UMATILLA N.F. *	111,048	0	111,048
	-----	-----	-----
TOTAL FOR AREA	177,423	42	177,465

NATIONAL FOREST AREAS REPORT
 AREAS OF NATIONAL PRIMITIVE AREAS IN NATIONAL FORESTS
 ADMINISTERED BY THE FOREST SERVICE
 LISTED BY STATE AND AREA KIND
 AS OF SEPTEMBER 30, 1982

STATE AND PRIMITIVE AREAS	AREA INSIDE NATIONAL FOREST	OTHER LANDS	TOTAL AREA
<hr/>			
ARIZONA			
BLUE RANGE			
APACHE N.F. *	173,762	1,350	175,112
	-----	-----	-----
STATE TOTAL	173,762	1,350	175,112
CALIFORNIA			
EMIGRANT BASIN			
STANISLAUS N.F.	6,297	21	6,318
HIGH SIERRA			
SEQUOIA N.F.	10,124	0	10,124
SIERRA N.F.	1,828	0	1,828
SALMON-TRINITY ALPS			
KLAMATH N.F. *	31,890	2,169	34,059
SHASTA N.F.	82,597	17,067	99,664
TRINITY N.F.	148,908	1,152	150,060
	-----	-----	-----
STATE TOTAL	281,644	20,409	302,053
MONTANA			
SPANISH PEAKS			
GALLATIN N.F.	50,436	180	50,616
	-----	-----	-----
STATE TOTAL	50,436	180	50,616
UTAH			
HIGH UINTAS			
ASHLEY N.F. *	162,586	0	162,586
WASATCH N.F. *	73,923	0	73,923
	-----	-----	-----
STATE TOTAL	236,509	0	236,509
WYOMING			
CLOUD PEAK			
BIGHORN N.F.	136,905	0	136,905
GLACIER			
SHOSHONE N.F.	6,497	0	6,497
POPO AGIE			
SHOSHONE N.F.	71,320	0	71,320
	-----	-----	-----
STATE TOTAL	214,722	0	214,722
GRAND TOTAL	957,073	21,939	979,012

NATIONAL FOREST AREAS REPORT
 AREAS OF NATIONAL WILD AND SCENIC RIVERS IN NATIONAL FORESTS
 ADMINISTERED BY THE FOREST SERVICE
 LISTED BY STATE AND AREA KIND
 AS OF SEPTEMBER 30, 1982

STATE AND NATIONAL WILD AND SCENIC RIVERS	AREA INSIDE NATIONAL FOREST	OTHER LANDS	TOTAL AREA

CALIFORNIA			
MIDDLE FORK FEATHER PLUMAS N.F.	18,246	5,529	23,775
NORTH FORK OF THE AMERICAN TAHOE N.F.	5,769	7,226	12,995
	-----	-----	-----
STATE TOTAL	24,015	12,755	36,770
GEORGIA			
CHATTOOGA CHATTAHOOCHEE N.F.	8,270	187	8,457
	-----	-----	-----
STATE TOTAL	8,270	187	8,457
IDAHO			
MIDDLE FORK CLEARWATER BITTERROOT N.F. *	12,800	0	12,800
CLEARWATER N.F.	25,540	5,738	31,278
NEZPERCE N.F.	12,488	31	12,519
MIDDLE FORK SALMON BOISE N.F.	9,007	912	9,919
CHALLIS N.F.	9,660	437	10,097
PAYETTE N.F.	626	0	626
SALMON N.F.	12,608	324	12,932
RAPID NEZPERCE N.F.	4,500	0	4,500
PAYETTE N.F.	4,105	0	4,105
SALMON BITTERROOT N.F. *	3,035	0	3,035
NEZPERCE N.F.	8,785	0	8,785
SNAKE NEZPERCE N.F.	8,700	0	8,700
PAYETTE N.F.	395	0	395
ST. JOE ST. JOE N.F.	20,857	0	20,857
	-----	-----	-----
STATE TOTAL	133,106	7,442	140,548
MICHIGAN			
PERE MARQUETTE HURON N.F.	2,193	10,861	13,054
	-----	-----	-----
STATE TOTAL	2,193	10,861	13,054
MISSOURI			
ELEVEN POINT MARK TWAIN N.F.	5,970	8,225	14,195
	-----	-----	-----
STATE TOTAL	5,970	8,225	14,195
MONTANA			
FLATHEAD FLATHEAD N.F.	37,113	20,287	57,400
	-----	-----	-----
STATE TOTAL	37,113	20,287	57,400
NEW MEXICO			
RIO GRANDE CARSON N.F.	2,065	14,815	16,880
	-----	-----	-----
STATE TOTAL	2,065	14,815	16,880
NORTH CAROLINA			
CHATTOOGA NANTAHALA N.F.	946	642	1,588
	-----	-----	-----
STATE TOTAL	946	642	1,588
OREGON			
ROGUE SISKIYOU N.F. *	11,731	14,268	25,999
SNAKE WALLOWA N.F.	4,081	0	4,081
	-----	-----	-----
STATE TOTAL	15,812	14,268	30,080
SOUTH CAROLINA			
CHATTOOGA SUMTER N.F.	6,319	60	6,379
	-----	-----	-----
STATE TOTAL	6,319	60	6,379

NATIONAL FOREST AREAS REPORT
 AREAS OF NATIONAL WILD AND SCENIC RIVERS IN NATIONAL FORESTS
 ADMINISTERED BY THE FOREST SERVICE
 STATES
 AS OF SEPTEMBER 30, 1982

NATIONAL WILD AND SCENIC RIVERS IN MORE THAN ONE STATE	AREA INSIDE NATIONAL FOREST	OTHER LANDS	TOTAL AREA

SNAKE			
IDAHO			
NEZPERCE N.F.	8,700	0	8,700
PAYETTE N.F.	395	0	395
OREGON			
WALLOWA N.F.	4,081	0	4,081
	-----	-----	-----
TOTAL FOR AREA	13,176	0	13,176

NATIONAL FOREST AREAS REPORT
 AREAS OF NATIONAL WILD AND SCENIC RIVERS IN NATIONAL FORESTS
 ADMINISTERED BY THE FOREST SERVICE
 LISTED BY STATE AND AREA KIND
 AS OF SEPTEMBER 30, 1982

STATE AND NATIONAL WILD AND SCENIC RIVERS	AREA INSIDE NATIONAL FOREST	OTHER LANDS	TOTAL AREA

WASHINGTON			
SKAGIT			
MT. BAKER N.F.	16,615	18,035	34,650
	-----	-----	-----
STATE TOTAL	16,615	18,035	34,650
WISCONSIN			
NAMEKEGON-ST.CROIX			
CHEQUAMEGON N.F.	826	62,012	62,838
	-----	-----	-----
STATE TOTAL	826	62,012	62,838
GRAND TOTAL	253,250	169,589	422,839

NATIONAL FOREST AREAS REPORT
 AREAS OF NATIONAL RECREATION AREAS IN NATIONAL FORESTS
 ADMINISTERED BY THE FOREST SERVICE
 LISTED BY STATE AND AREA KIND
 AS OF SEPTEMBER 30, 1982

STATE AND RECREATION AREAS	AREA INSIDE NATIONAL FOREST	OTHER LANDS	TOTAL AREA

CALIFORNIA			
WHISKEYTOWN SHASTA-TRINITY			
SHASTA N.F.	141,070	19,737	160,807
TRINITY N.F.	35,109	7,671	42,780
	-----	-----	-----
STATE TOTAL	176,179	27,408	203,587
COLORADO			
ARAPAHO			
ARAPAHO N.F.	31,456	4,241	35,697
	-----	-----	-----
STATE TOTAL	31,456	4,241	35,697
IDAHO			
HELLS CANYON			
NEZPERCE N.F.	101,800	2,300	104,100
PAYETTE N.F.	29,200	0	29,200
SAWTOOTH			
BOISE N.F.	155,887	0	155,887
CHALLIS N.F.	253,459	8,758	262,217
SAWTOOTH N.F. *	319,074	17,821	336,895
	-----	-----	-----
STATE TOTAL	859,420	28,879	888,299
MONTANA			
RATTLESNAKE			
LOLO N.F.	34,185	26,815	61,000
	-----	-----	-----
STATE TOTAL	34,185	26,815	61,000
OREGON			
HELLS CANYON			
WALLOWA N.F.	348,597	0	348,597
WHITMAN N.F.	43,711	0	43,711
OREGON DUNES			
SIUSLAW N.F.	20,832	11,516	32,348
	-----	-----	-----
STATE TOTAL	413,140	11,516	424,656
UTAH			
FLAMING GORGE			
ASHLEY N.F. *	94,308	2,105	96,413
	-----	-----	-----
STATE TOTAL	94,308	2,105	96,413
VIRGINIA			
MOUNT ROGERS			
JEFFERSON N.F. *	111,387	43,383	154,770
	-----	-----	-----
STATE TOTAL	111,387	43,383	154,770
WEST VIRGINIA			
SPRUCE KNOB-SENECA ROCKS			
MONONGAHELA N.F.	54,511	45,489	100,000
	-----	-----	-----
STATE TOTAL	54,511	45,489	100,000
WYOMING			
FLAMING GORGE			
ASHLEY N.F. *	95,517	9,184	104,701
	-----	-----	-----
STATE TOTAL	95,517	9,184	104,701
GRAND TOTAL	1,870,103	199,020	2,069,123

NATIONAL FOREST AREAS REPORT
 AREAS OF NATIONAL RECREATION AREAS IN NATIONAL FORESTS
 ADMINISTERED BY THE FOREST SERVICE
 STATES
 AS OF SEPTEMBER 30, 1982

NATIONAL RECREATION AREAS IN MORE THAN ONE STATE	AREA INSIDE NATIONAL FOREST	OTHER LANDS	TOTAL AREA

FLAMING GORGE			
UTAH			
ASHLEY N.F. *	94,308	2,105	96,413
WYOMING			
ASHLEY N.F. *	95,517	9,184	104,701
TOTAL FOR AREA	189,825	11,289	201,114
HELLS CANYON			
IDAHO			
NEZPERCE N.F.	101,800	2,300	104,100
PAYETTE N.F.	29,200	0	29,200
OREGON			
WALLOWA N.F.	348,597	0	348,597
WHITMAN N.F.	43,711	0	43,711
TOTAL FOR AREA	523,308	2,300	525,608

NATIONAL FOREST AREAS REPORT
 AREAS OF NATIONAL SCENIC - RESEARCH AREA IN NATIONAL FORESTS
 ADMINISTERED BY THE FOREST SERVICE
 LISTED BY STATE AND AREA KIND
 AS OF SEPTEMBER 30, 1982

STATE AND NATIONAL SCENIC - RESEARCH AREA	AREA INSIDE NATIONAL FOREST	OTHER LANDS	TOTAL AREA

OREGON			
CASCADE HEAD SIUSLAW N.F.	3,932	5,738	9,670
STATE TOTAL	3,932	5,738	9,670
GRAND TOTAL	3,932	5,738	9,670

NATIONAL FOREST AREAS REPORT
 AREAS OF NATIONAL GAME REFUGES IN NATIONAL FORESTS
 ADMINISTERED BY THE FOREST SERVICE
 LISTED BY STATE
 AS OF SEPTEMBER 30, 1982

STATE AND NATIONAL GAME REFUGE		AREA INSIDE NATIONAL FOREST
<hr style="border-top: 1px dashed black;"/>		
ARIZONA		
GRAND CANYON PRESERVE	KAIBAB N.F.	612,736
	STATE TOTAL	612,736
ARKANSAS		
OUACHITA #1 (PIGEON CREEK)	OUACHITA N.F. *	8,440
OUACHITA #2 (OAK MOUNTAIN)	OUACHITA N.F. *	8,500
OUACHITA #4 (CANEY CREEK)	OUACHITA N.F. *	8,300
OZARK #2 (BARKSHEAD)	OZARK N.F.	5,927
OZARK #5 (BLACK MOUNTAIN)	OZARK N.F.	19,074
OZARK #4 (HAW CREEK)	OZARK N.F.	4,108
OZARK #1 (LIVINGSTON)	OZARK N.F.	9,122
OZARK #3 (MOCCOSIN)	OZARK N.F.	3,932
OUACHITA WILDLIFE PRESERVE	OUACHITA N.F. *	78,000
	STATE TOTAL	145,403
CALIFORNIA		
TAHQUITZ GAME PRESERVE	SAN BERNARDINO N.F.	27,573
	STATE TOTAL	27,573
FLORIDA		
OCALA NATIONAL GAME REFUGE	OCALA N.F.	79,735
	STATE TOTAL	79,735
GEORGIA		
NOONTOOTLY GAME PRESERVE	CHATTAHOOCHEE N.F.	24,670
	STATE TOTAL	24,670
LOUISIANA		
RED DIRT WILDLIFE PRESERVE	KISATCHIE N.F.	40,112
CATAHOULA WILDLIFE PRESERVE	KISATCHIE N.F.	36,117
	STATE TOTAL	76,229
NORTH CAROLINA		
PISGAH NATIONAL GAME REFUGE	PISGAH N.F.	97,408
	STATE TOTAL	97,408
SOUTH CAROLINA		
FRANCIS MARION PRESERVE	FRANCIS MARION N.F.	50,600
	STATE TOTAL	50,600
SOUTH DAKOTA		
NORBECK WILDLIFE PRESERVE	BLACK HILLS N.F. *	44,360
	STATE TOTAL	44,360
TENNESSEE		
CHEROKEE GAME REFUGE #1	CHEROKEE N.F. *	10,900
	STATE TOTAL	10,900
VIRGINIA		
BIG LEVELS GAMES REFUGE	GEORGE WASHINGTON N.F. *	31,725
	STATE TOTAL	31,725
WYOMING		
SHEEP MOUNTAIN GAME REFUGE	MEDICINE BOW N.F.	28,318
	STATE TOTAL	28,318
GRAND TOTAL		1,229,657

NATIONAL FOREST AREAS REPORT
 AREAS OF NATIONAL MONUMENT AREA IN NATIONAL FORESTS
 ADMINISTERED BY THE FOREST SERVICE
 LISTED BY STATE AND AREA KIND
 AS OF SEPTEMBER 30, 1982

STATE AND NATIONAL MONUMENT AREA	AREA INSIDE NATIONAL FOREST	OTHER LANDS	TOTAL AREA

(** ACRES ESTIMATED PENDING FINAL MAP COMPILATION)			
ALASKA			
ADMIRALITY ISLAND			
TONGASS N.F.	955,747	32,224	987,971
MISTY FIORDS			
TONGASS N.F.	2,294,075	664	2,294,739
STATE TOTAL	3,249,822	32,888	3,282,710
WASHINGTON			
MOUNT ST. HELENS VOLCANIC **			
GIFFORD PINCHOT N.F.	79,782	29,796	109,578
STATE TOTAL	79,782	29,796	109,578
GRAND TOTAL	3,329,604	62,684	3,392,288