

Land Areas Report as of September 30, 1981

Definitions of Terms.....	iii
National Forest System	
Table 1--National and regional Areas Summary.....	1
Table 2—Area by Region.....	2-12
Table 3—Area by State.....	13-31
Table 4—Area by Multiple States.....	32-33
Table 5—Areas by State, Congressional Districts, and Counties.....	34-63
Table 6—National Forest Wilderness	64-71
Table 7—National Forest Primitive Areas	72
Table 8—Cascade Head Scenic-Research Area.....	73-74
Table 9-National Wild and Scenic Rivers.....	75-76
Table 10-National Recreation Areas.....	76
Table 11- National Game and Refuges and Wildlife Preserves.....	77
Table 12-National Monuments.....	78

United States
Department of
Agriculture

Forest
Service

FS-370



Land Areas of the National Forest System

As of September 30, 1981

FOREST AND RANGE
EXPERIMENT STATION

MAR 9 1982

STATION LIBRARY COPY




TABLE OF CONTENTS

	<u>Page</u>
Definitions of Terms	iii
Summary of National Forest System Areas.	1
Areas By Region.	2-12
Areas By States.	13-31
Areas By Units in Two or More States	32-33
Areas By State, County and Congressional District.	34-63
National Forest Wilderness	64-71
National Forest Primitive Areas.	72
National Wild and Scenic Rivers.	73-74
National Recreation Areas	75-76
Cascade Head Scenic-Research Area.	76
National Game and Refuges and Wildlife Preserves	77
National Monuments	78

DEFINITIONS OF TERMS USED IN THIS REPORT

NATIONAL FOREST SYSTEM - - - A Nationally significant system of Federally owned units of forest, range, and related land consisting of National Forests, Purchase Units, National Grasslands, and Other Lands, waters, and interest in lands which are administered by the Forest Service or designated for administration through the Forest Service.

NATIONAL FORESTS - - - Areas formally established and permanently held for National Forest purposes.

PURCHASE UNITS - - - Areas designated by the Secretary of Agriculture or previously approved by the National Forest Reservation Commission for purposes of Weeks Law Acquisition.

NATIONAL GRASSLANDS - - - Areas designated "National Grasslands" by the Secretary of Agriculture and permanently held by the Department of Agriculture under Title III of the Bankhead-Jones Farm Tenant Act.

LAND UTILIZATION PROJECTS - - - Areas designated by the Secretary of Agriculture for conservation and utilization under Title III of the Bankhead-Jones Farm Tenant Act.

RESEARCH AND EXPERIMENTAL AREAS - - - Areas reserved and dedicated by the Secretary of Agriculture for Forest or Range Research and Experimentation.

OTHER AREAS - - - Lands administered by the Forest Service that are not included in the above groups.

SPECIAL DESIGNATED AREAS WITHIN NATIONAL FOREST SYSTEM

NATIONAL FOREST WILDERNESS - - - Areas designated by Congress as a unit of the National Wilderness Preservation System.

NATIONAL FOREST PRIMITIVE AREAS - - - Areas designated by the Chief of the Forest Service as primitive areas. They are administered in the same manner as Wilderness pending studies to determine suitability as a component of the Wilderness System.

NATIONAL WILD AND SCENIC RIVERS - - - Areas designated by Congress as a Unit of the National Wild and Scenic River System.

NATIONAL RECREATION AREA - - - Areas established by Congress for the purpose of assuring and implementing the protection and management of public outdoor recreation opportunities.

CASCADE HEAD SCENIC-RESEARCH AREA - - - Areas established by Congress to provide use and enjoyment of certain ocean headlands and to insure protection and encourage the study of the area for research and scientific purposes.

NATIONAL GAME REFUGES AND WILDLIFE PRESERVES - - - Areas designated by proclamation or by Congress for the protection of wildlife.

NATIONAL MONUMENTS - - - Areas including historic landmarks, historic and prehistoric structures, and other objects of historic or scientific interest, declared by proclamation or by Congress as national monuments.

ABBREVIATIONS: NF - National Forest; PU - Purchase Unit; NGL - National Grasslands; LP - Land Utilization Project; EF, ER, and EA - Experimental Forest, Range, and area.

NATIONAL FOREST AREAS REPORT
SUMMARY OF NATIONAL FOREST SYSTEMS AREAS
AS OF SEPTEMBER 30, 1981

REGION AND AREA KIND	NUMBER OF UNITS	GROSS AREA WITHIN UNIT BOUNDARIES	NATIONAL FOREST SYSTEM LAND	OTHER LANDS WITHIN UNITS BOUNDARIES
<hr/>				
REGIONS 1 THROUGH 6 AND 10	169	183,055,418	166,486,143	16,569,275
NATIONAL FORESTS	104	178,911,637	162,571,698	16,339,939
PURCHASE UNITS	5	149,091	2,634	146,457
NATIONAL GRASSLANDS	17	3,852,564	3,770,845	81,719
LAND UTILIZATION PROJECTS	7	21,603	21,603	0
RESEARCH AND EXPERIMENTAL AREAS	7	112,761	111,601	1,160
OTHER AREAS	29	7,762	7,762	0
<hr/>				
REGIONS 8 & 9	114	46,638,194	24,232,947	22,405,247
NATIONAL FORESTS	51	44,466,469	23,869,904	20,596,565
PURCHASE UNITS	22	1,933,721	279,313	1,654,408
NATIONAL GRASSLANDS	2	184,099	38,116	145,983
LAND UTILIZATION PROJECTS	11	37,459	37,459	0
RESEARCH AND EXPERIMENTAL AREAS	17	14,289	6,006	8,283
OTHER AREAS	11	2,157	2,149	8
<hr/>				
TOTAL ALL REGIONS BY AREA KIND				
NATIONAL FORESTS	155	223,378,106	186,441,602	36,936,504
PURCHASE UNITS	27	2,082,812	281,947	1,800,865
NATIONAL GRASSLANDS	19	4,036,663	3,808,961	227,702
LAND UTILIZATION PROJECTS	18	59,062	59,062	0
RESEARCH AND EXPERIMENTAL AREAS	24	127,050	117,607	9,443
OTHER AREAS	40	9,919	9,911	8
<hr/>				
TOTAL NATIONAL FOREST SYSTEM	283	229,693,612	190,719,090	38,974,522

NATIONAL FOREST AREAS REPORT
GROSS AND NET AREA OF NATIONAL FOREST AND OTHER LANDS ADMINISTERED
BY THE FOREST SERVICE LISTED BY REGION AND AREA UNIT KIND
AS OF SEPTEMBER 30, 1981

REGIONS AND AREA UNIT KINDS	NUMBER OF UNITS	GROSS AREA WITHIN UNIT BOUNDARIES	NET AREA WITHIN UNIT BOUNDARIES	TOTAL PRIVATE AND OTHER PUBLIC LANDS
REGION 01 NORTHERN				
NATIONAL FORESTS	15	26,925,450	24,005,981	2,919,469
PURCHASE UNITS	2	760	756	4
NATIONAL GRASSLANDS	4	1,260,119	1,260,119	0
LAND UTILIZATION PROJECTS	1	240	240	0
RESEARCH AND EXPERIMENTAL AREAS	1	40	40	0
OTHER AREAS	3	122	122	0
REGIONAL TOTAL	26	28,186,731	25,267,258	2,919,473
REGION 02 ROCKY MOUNTAIN				
NATIONAL FORESTS	17	22,186,451	19,918,502	2,267,949
PURCHASE UNITS	0	0	0	0
NATIONAL GRASSLANDS	7	2,094,779	2,094,779	0
LAND UTILIZATION PROJECTS	1	560	560	0
RESEARCH AND EXPERIMENTAL AREAS	1	144	144	0
OTHER AREAS	0	0	0	0
REGIONAL TOTAL	26	24,281,934	22,013,985	2,267,949
REGION 03 SOUTHWESTERN				
NATIONAL FORESTS	12	22,007,772	20,325,485	1,682,287
PURCHASE UNITS	0	0	0	0
NATIONAL GRASSLANDS	4	271,283	262,150	9,133
LAND UTILIZATION PROJECTS	1	240	240	0
RESEARCH AND EXPERIMENTAL AREAS	1	52,163	51,003	1,160
OTHER AREAS	6	3,174	3,174	0
REGIONAL TOTAL	24	22,334,632	20,642,052	1,692,580
REGION 04 INTERMOUNTAIN				
NATIONAL FORESTS	18	33,259,831	31,085,728	2,173,103
PURCHASE UNITS	0	0	0	0
NATIONAL GRASSLANDS	1	75,245	47,659	27,586
LAND UTILIZATION PROJECTS	0	0	0	0
RESEARCH AND EXPERIMENTAL AREAS	1	55,630	55,630	0
OTHER AREAS	0	0	0	0
REGIONAL TOTAL	20	33,389,706	31,189,017	2,200,689
REGION 05 CALIFORNIA				
NATIONAL FORESTS	19	23,408,189	19,715,693	3,692,496
PURCHASE UNITS	2	147,052	1,878	145,174
NATIONAL GRASSLANDS	0	0	0	0
LAND UTILIZATION PROJECTS	2	19,222	19,222	0
RESEARCH AND EXPERIMENTAL AREAS	3	4,784	4,784	0
OTHER AREAS	20	4,466	4,466	0
REGIONAL TOTAL	46	23,583,713	19,746,043	3,837,670
REGION 06 PACIFIC NORTHWEST				
NATIONAL FORESTS	21	27,106,529	24,352,767	2,753,762
PURCHASE UNITS	1	1,279	0	1,279
NATIONAL GRASSLANDS	1	151,138	106,138	45,000
LAND UTILIZATION PROJECTS	2	1,341	1,341	0
RESEARCH AND EXPERIMENTAL AREAS	0	0	0	0
OTHER AREAS	0	0	0	0
REGIONAL TOTAL	25	27,260,287	24,460,246	2,800,041
REGION 08 SOUTHERN				
NATIONAL FORESTS	35	23,705,997	12,470,320	11,235,677
PURCHASE UNITS	9	1,000,744	144,089	856,655
NATIONAL GRASSLANDS	2	184,099	38,116	145,983
LAND UTILIZATION PROJECTS	2	9,380	9,380	0
RESEARCH AND EXPERIMENTAL AREAS	10	1,913	1,913	0
OTHER AREAS	6	1,302	1,302	0
REGIONAL TOTAL	64	24,903,435	12,665,120	12,238,315
REGION 09 EASTERN				
NATIONAL FORESTS	16	20,760,472	11,399,584	9,360,888
PURCHASE UNITS	13	932,977	135,224	797,753
NATIONAL GRASSLANDS	0	0	0	0
LAND UTILIZATION PROJECTS	9	28,079	28,079	0
RESEARCH AND EXPERIMENTAL AREAS	7	12,376	4,093	8,283
OTHER AREAS	5	855	847	8
REGIONAL TOTAL	50	21,734,759	11,567,827	10,166,932
REGION 10 ALASKA				
NATIONAL FORESTS	2	24,018,415	23,167,542	850,873
PURCHASE UNITS	0	0	0	0
NATIONAL GRASSLANDS	0	0	0	0
LAND UTILIZATION PROJECTS	0	0	0	0
RESEARCH AND EXPERIMENTAL AREAS	0	0	0	0
OTHER AREAS	0	0	0	0
REGIONAL TOTAL	2	24,018,415	23,167,542	850,873

NATIONAL FOREST AREAS REPORT
GROSS AREA OF NATIONAL FOREST AND OTHER LANDS ADMINISTERED
BY THE FOREST SERVICE LISTED BY REGION AND AREA UNIT KIND
AS OF SEPTEMBER 30, 1981

REGION AND AREA UNIT KIND	NUMBER OF UNITS	GROSS AREA WITHIN UNIT BOUNDARIES	NATIONAL FOREST SYSTEM LANDS	OTHER LANDS WITHIN UNIT BOUNDARIES
REGION 01 NORTHERN				
BEAVERHEAD N.F.		2,198,209	2,120,464	77,745
BITTERROOT N.F. *		1,652,437	1,577,883	74,554
CLEARWATER N.F.		1,765,545	1,688,687	76,858
COEUR D'ALENE N.F.		808,747	722,691	86,056
CUSTER N.F. *		1,278,252	1,185,682	92,570
DEERLODGE N.F.		1,354,987	1,195,754	159,233
FLATHEAD N.F.		2,628,672	2,349,932	278,740
GALLATIN N.F.		2,150,710	1,735,409	415,301
HELENA N.F.		1,162,602	975,125	187,477
KANIKSU N.F. *		1,844,971	1,610,387	234,584
KOOTENAI N.F. *		2,144,465	1,825,219	319,246
LEWIS & CLARK N.F.		1,999,022	1,843,397	155,625
LOLO N.F.		2,614,849	2,091,950	522,899
NEZPERCE N.F.		2,247,082	2,218,333	28,749
ST. JOE N.F.		1,074,900	865,068	209,832
TOTAL NATIONAL FORESTS	15	26,925,450	24,005,981	2,919,469
DENBIGH PU		600	596	4
SOURIS PU		160	160	0
TOTAL PURCHASE UNITS	2	760	756	4
CEDAR RIVER NGL		6,717	6,717	0
GRAND RIVER NGL		155,370	155,370	0
LITTLE MISSOURI NGL		1,027,852	1,027,852	0
SHEYENNE NGL		70,180	70,180	0
TOTAL NATIONAL GRASSLANDS	4	1,260,119	1,260,119	0
NORTHEAST WASHINGTON LUP		240	240	0
TOTAL UTILIZATION PROJECTS	1	240	240	0
DENBIGH EF		40	40	0
TOTAL RESEARCH-EXPERIMENT AREA	1	40	40	0
AERIAL FIRE DEPOT OTH		73	73	0
AUTO REPAIR OTH		13	13	0
MISSOULA EQ. CEN. OTH		36	36	0
TOTAL OTHER AREAS	3	122	122	0
REGION TOTAL	26	28,186,731	25,267,258	2,919,473

NATIONAL FOREST AREAS REPORT
 GROSS AREA OF NATIONAL FOREST AND OTHER LANDS ADMINISTERED
 BY THE FOREST SERVICE LISTED BY REGION AND AREA UNIT KIND
 AS OF SEPTEMBER 30, 1981

REGION AND AREA UNIT KIND	NUMBER OF UNITS	GROSS AREA WITHIN UNIT BOUNDARIES	NATIONAL FOREST SYSTEM LANDS	OTHER LANDS WITHIN UNIT BOUNDARIES
REGION 02 ROCKY MOUNTAIN				
ARAPAH0 N.F.		1,157,013	1,025,065	131,948
BIGHORN N.F.		1,115,171	1,107,670	7,501
BLACK HILLS N.F. *		1,529,165	1,235,847	293,318
GRAND MESA N.F.		351,626	346,141	5,485
GUNNISON N.F.		1,767,756	1,662,813	104,943
MEDICINE BOW N.F.		1,402,152	1,093,517	308,635
NEBRASKA N.F.		229,597	141,558	88,039
PIKE N.F.		1,283,334	1,106,870	176,464
RIO GRANDE N.F.		1,961,084	1,851,792	109,292
ROOSEVELT N.F.		1,082,660	788,333	294,327
ROUTT N.F.		1,247,655	1,126,622	121,033
SAMUEL R. MCKELVIE N.F.		116,819	115,703	1,116
SAN ISABEL N.F.		1,241,450	1,110,576	130,874
SAN JUAN N.F.		2,101,461	1,867,782	233,679
SHOSHONE N.F.		2,466,015	2,433,236	32,779
UNCOMPAHGRE N.F.		1,044,026	944,237	99,789
WHITE RIVER N.F.		2,089,467	1,960,740	128,727
	---	-----	-----	-----
TOTAL NATIONAL FORESTS	17	22,196,451	19,918,502	2,267,949
BUFFALO GAP NGL		591,771	591,771	0
CIMARRON NGL		108,175	108,175	0
COMANCHE NGL		419,077	419,077	0
FORT PIERRE NGL		115,998	115,998	0
DGLALA NGL		94,334	94,334	0
PAWNEE NGL		193,060	193,060	0
THUNDER BASIN NGL		572,364	572,364	0
	---	-----	-----	-----
TOTAL NATIONAL GRASSLANDS	7	2,094,779	2,094,779	0
FOUNTAIN CREEK LUP		560	560	0
	---	-----	-----	-----
TOTAL UTILIZATION PROJECTS	1	560	560	0
HASTINGS SHELTERBELT RES. SITE		144	144	0
	---	-----	-----	-----
TOTAL RESEARCH-EXPERIMENT AREA	1	144	144	0
	---	-----	-----	-----
REGION TOTAL	26	24,281,934	22,013,985	2,267,949

NATIONAL FOREST AREAS REPORT
GROSS AREA OF NATIONAL FOREST AND OTHER LANDS ADMINISTERED
BY THE FOREST SERVICE LISTED BY REGION AND AREA UNIT KIND
AS OF SEPTEMBER 30, 1981

REGION AND AREA UNIT KIND	NUMBER OF UNITS	GROSS AREA WITHIN UNIT BOUNDARIES	NATIONAL FOREST SYSTEM LANDS	OTHER LANDS WITHIN UNIT BOUNDARIES
REGION 03 SOUTHWESTERN				
APACHE N.F. *		1,876,905	1,801,680	75,225
CARSON N.F.		1,490,594	1,391,722	98,872
CIBOLA N.F.		2,108,818	1,634,112	474,706
COCONINO N.F.		2,010,749	1,635,930	174,819
CORONADO N.F. *		1,655,793	1,782,194	73,599
GILA N.F.		2,797,631	2,705,572	92,059
KAIBAB N.F.		1,600,075	1,556,467	43,608
LINCOLN N.F.		1,271,069	1,103,339	167,730
PRESCOTT N.F.		1,407,602	1,237,076	170,526
SANTA FE N.F.		1,734,535	1,587,550	146,985
SITGREAVES N.F.		884,481	815,343	69,138
TONTO N.F.		2,969,520	2,874,500	95,020
TOTAL NATIONAL FORESTS	12	22,007,772	20,325,485	1,682,287
BLACK KETTLE NGL *		33,113	31,300	1,813
KIOWA NGL		143,492	136,412	7,080
MCCLELLAND CREEK NGL		1,449	1,449	0
RITA BLANCA NGL *		93,229	92,989	240
TOTAL NATIONAL GRASSLANDS	4	271,283	262,150	9,133
CUBA-RIO PUERCO LUP		240	240	0
TOTAL UTILIZATION PROJECTS	1	240	240	0
SANTA RITA EXP. RANGE		52,163	51,003	1,160
TOTAL RESEARCH-EXPERIMENT AREA	1	52,163	51,003	1,160
BACA LOCATION NO. 1 OTH		970	970	0
BRUNS HOSPITAL AREA OTH		9	9	0
CONTINENTAL DIVIDE T.C. OTH		66	66	0
FT. BAYARD MIL. RES. OTH		2,118	2,118	0
RAMON VIGIL GRANT OTH		6	6	0
U.S. ARMY RESERVE T.C. OTH		5	5	0
TOTAL OTHER AREAS	6	3,174	3,174	0
REGION TOTAL	24	22,334,632	20,642,052	1,692,580

NATIONAL FOREST AREAS REPORT
 GROSS AREA OF NATIONAL FOREST AND OTHER LANDS ADMINISTERED
 BY THE FOREST SERVICE LISTED BY REGION AND AREA UNIT KIND
 AS OF SEPTEMBER 30, 1981

REGION AND AREA UNIT KIND	NUMBER OF UNITS	GROSS AREA WITHIN UNIT BOUNDARIES	NATIONAL FOREST SYSTEM LANDS	OTHER LANDS WITHIN UNIT BOUNDARIES
REGION 04 INTERMOUNTAIN				
ASHLEY N.F. *		1,405,609	1,384,699	20,910
BOISE N.F.		2,959,719	2,645,967	313,752
BRIDGER N.F.		1,744,726	1,733,575	11,151
CACHE N.F. *		1,218,505	679,986	538,519
CARIBOU N.F. *		1,085,957	987,723	98,234
CHALLIS N.F.		2,483,655	2,463,719	19,936
DIXIE N.F.		1,967,188	1,883,745	83,443
FISHLAKE N.F.		1,525,668	1,424,159	101,509
HUMBOLDT N.F.		2,680,440	2,527,929	152,511
MANTI-LA SAL N.F. *		1,337,790	1,265,254	72,536
PAYETTE N.F.		2,425,773	2,314,436	111,337
SALMON N.F.		1,794,119	1,771,029	23,090
SAWTOOTH N.F. *		1,898,058	1,802,687	95,371
TARGHEE N.F. *		1,688,623	1,642,520	46,103
TETON N.F.		1,695,083	1,666,694	28,389
TOIYABE N.F. *		3,386,686	3,192,341	194,345
UINTA N.F.		889,208	812,787	76,421
WASATCH N.F. *		1,072,024	886,478	185,546
TOTAL NATIONAL FORESTS	18	33,258,831	31,085,728	2,173,103
CURLEW NGL		75,245	47,659	27,586
TOTAL NATIONAL GRASSLANDS	1	75,245	47,659	27,586
DESERT RANGE EXP. STATION		55,630	55,630	0
TOTAL RESEARCH-EXPERIMENT AREA	1	55,630	55,630	0
REGION TOTAL	20	33,389,706	31,189,017	2,200,689

NATIONAL FOREST AREAS REPORT
GROSS AREA OF NATIONAL FOREST AND OTHER LANDS ADMINISTERED
BY THE FOREST SERVICE LISTED BY REGION AND AREA UNIT KIND
AS OF SEPTEMBER 30, 1981

REGION AND AREA UNIT KIND	NUMBER OF UNITS	GROSS AREA WITHIN UNIT BOUNDARIES	NATIONAL FOREST SYSTEM LANDS	OTHER LANDS WITHIN UNIT BOUNDARIES
REGION 05 CALIFORNIA				
ANGELES N.F.		693,667	653,846	39,821
CALAVERAS BIGTREE N.F.		380	380	0
CLEVELAND N.F.		566,781	420,033	146,748
ELDORADO N.F. *		884,752	671,074	213,678
INYO N.F. *		1,905,939	1,860,878	45,061
KLAMATH N.F. *		1,913,297	1,697,029	216,268
LASSEN N.F.		1,374,947	1,060,003	314,944
LOS PADRES N.F.		1,963,249	1,752,218	211,031
MENDOCINO N.F.		1,879,483	882,617	196,866
MODOC N.F.		1,979,407	1,651,630	327,777
PLUMAS N.F.		1,411,529	1,163,658	247,871
SAN BERNARDINO N.F.		810,287	635,620	174,667
SEQUOIA N.F.		1,180,042	1,125,533	54,509
SHASTA N.F.		1,635,055	1,099,001	536,054
SIERRA N.F.		1,412,641	1,303,112	109,529
SIX RIVERS N.F.		1,118,166	980,416	137,750
STANISLAUS N.F.		1,090,543	898,248	192,295
TAHOE N.F.		1,208,926	813,233	395,693
TRINITY N.F.		1,179,098	1,047,164	131,934
TOTAL NATIONAL FORESTS	19	23,408,189	19,715,693	3,692,496
ELDORADO PU		180	180	0
NORTHERN REDWOOD PU		146,872	1,696	145,174
TOTAL PURCHASE UNITS	2	147,052	1,878	145,174
BUTTE VALLEY LUP		18,425	18,425	0
SAN JOAQUIN PASTURE LUP		797	797	0
TOTAL UTILIZATION PROJECTS	2	19,222	19,222	0
FIRE RES. LAB. EA		10	10	0
INST. OF FOREST GENETICS EA		194	194	0
SAN JOAQUIN EA		4,580	4,580	0
TOTAL RESEARCH-EXPERIMENT AREA	3	4,784	4,784	0
ANGELES OTH		433	433	0
CLEVELAND OTH		11	11	0
ELDORADO OTH		439	439	0
FELTON FOREST STATION OTH		43	43	0
HUMBOLDT NURSERY SITE OTH		212	212	0
INYO OTH		9	9	0
KLAMATH OTH		683	683	0
LASSEN OTH		2	2	0
LOS PADRES OTH		356	356	0
MENDOCINO OTH		4	4	0
PLANT INTRODUCTION STATION OTH		209	209	0
PLUMAS OTH		521	521	0
SAN BERNARDINO OTH		707	707	0
SEQUOIA OTH		29	29	0
SHASTA OTH		71	71	0
SIERRA OTHER		134	134	0
STANISLAUS OTH		439	439	0
STOCKTON SHOP OTH		8	8	0
TAHOE OTH		123	123	0
TRINITY OTH		33	33	0
TOTAL OTHER AREAS	20	4,466	4,466	0
REGION TOTAL	46	23,583,713	19,746,043	3,837,670

NATIONAL FOREST AREAS REPORT
 GROSS AREA OF NATIONAL FOREST AND OTHER LANDS ADMINISTERED
 BY THE FOREST SERVICE LISTED BY REGION AND AREA UNIT KIND
 AS OF SEPTEMBER 30, 1981

REGION AND AREA UNIT KIND	NUMBER OF UNITS	GROSS AREA WITHIN UNIT BOUNDARIES	NATIONAL FOREST SYSTEM LANDS	OTHER LANDS WITHIN UNIT BOUNDARIES
REGION 06 PACIFIC NORTHWEST				
COLVILLE N.F.		1,020,622	944,434	76,188
DESCHUTES N.F.		1,852,282	1,602,680	249,602
FREMONT N.F.		1,710,590	1,198,308	512,282
GIFFORD PINCHOT N.F.		1,365,232	1,250,840	114,392
MALHEUR N.F.		1,540,754	1,459,422	81,332
MT. BAKER N.F.		1,312,120	1,281,063	31,057
MT. HOOD N.F.		1,108,528	1,060,289	48,239
OCHOCO N.F.		978,502	843,676	134,826
OKANOGAN N.F.		1,537,009	1,499,512	37,497
OLYMPIC N.F.		715,751	649,975	65,776
ROGUE RIVER N.F. *		694,763	638,070	56,693
SISKIYOU N.F. *		1,163,964	1,093,529	70,435
SIUSLAW N.F.		835,349	628,237	207,112
SNOQUALMIE N.F.		1,557,893	1,227,582	330,311
UMATILLA N.F. *		1,509,108	1,379,367	109,741
UMPUA N.F.		1,033,651	988,093	45,558
WALLOWA N.F.		1,064,779	986,105	78,674
WENATCHEE N.F.		1,902,515	1,618,329	284,186
WHITMAN N.F.		1,311,272	1,264,694	46,578
WILLAMETTE N.F.		1,796,714	1,675,383	121,331
WINEMA N.F.		1,095,131	1,043,179	51,952
TOTAL NATIONAL FORESTS	21	27,106,529	24,352,767	2,753,762
YACHTS PU		1,279	0	1,279
TOTAL PURCHASE UNITS	1	1,279	0	1,279
CROOKED RIVER NGL		151,138	106,138	45,000
TOTAL NATIONAL GRASSLANDS	1	151,138	106,138	45,000
NORTHEAST WASHINGTON LUP		485	485	0
WESTERN OREGON LUP		856	856	0
TOTAL UTILIZATION PROJECTS	2	1,341	1,341	0
REGION TOTAL	25	27,260,287	24,460,246	2,800,041

NATIONAL FOREST AREAS REPORT
GROSS AREA OF NATIONAL FOREST AND OTHER LANDS ADMINISTERED
BY THE FOREST SERVICE LISTED BY REGION AND AREA UNIT KIND
AS OF SEPTEMBER 30, 1981

REGION AND AREA UNIT KIND	NUMBER OF UNITS	GROSS AREA WITHIN UNIT BOUNDARIES	NATIONAL FOREST SYSTEM LANDS	OTHER LANDS WITHIN UNIT BOUNDARIES
REGION 08 SOUTHERN				
ANGELINA N.F.		402,231	154,916	247,315
APALACHICOLA N.F.		632,000	558,871	73,129
BIENVILLE N.F.		382,821	178,403	204,418
CARIBBEAN N.F.		55,665	27,846	27,819
CHATTAHOOCHEE N.F.		1,571,790	746,158	825,632
CHEROKEE N.F. *		1,204,847	623,542	581,305
CHOCTAWHATCHEE N.F.		675	675	0
CONECUH N.F.		171,177	82,790	88,387
CROATAN N.F.		308,226	157,075	151,151
DANIEL BOONE N.F.		1,360,728	527,037	833,691
DAVY CROCKETT N.F.		394,200	161,497	232,703
DE SOTO N.F.		796,072	500,356	295,716
DELTA N.F.		118,134	59,518	58,616
FRANCIS MARION N.F.		414,700	249,987	164,713
GEORGE WASHINGTON N.F. *		1,796,142	1,054,922	741,220
HOLLY SPRING N.F.		519,943	147,304	372,639
HOMOCHITTO N.F.		373,497	188,995	184,502
JEFFERSON N.F. *		1,670,292	692,123	978,169
KISATCHIE N.F.		1,022,703	597,672	425,031
NANTAHALA N.F.		1,349,000	514,479	834,521
Ocala N.F.		430,122	381,297	48,825
OCONEE N.F.		260,833	108,738	152,095
OSCEOLA N.F.		161,814	157,218	4,596
QUACHITA N.F. *		2,374,347	1,584,419	789,928
OZARK N.F.		1,496,920	1,118,170	378,750
PISGAH N.F.		1,076,511	493,582	582,929
SABINE N.F.		442,705	188,220	254,485
SAM HOUSTON N.F.		491,800	160,437	331,363
ST. FRANCIS N.F.		29,729	20,946	8,783
SUNTER N.F.		965,762	358,589	607,173
TALLADEGA N.F.		727,154	371,139	356,015
TOMBIGBEE N.F.		119,155	66,341	52,814
TUSKEGEE N.F.		15,628	10,795	4,833
UWHARRIE N.F.		219,757	46,655	173,102
WILLIAM B. BANKHEAD N.F.		348,917	179,608	169,309
TOTAL NATIONAL FORESTS	35	23,705,997	12,470,320	11,235,677
CHATTAHOOCHEE PU		69,302	196	69,106
CHEROKEE PU		7,712	325	7,387
DESOTO PU		280	280	0
JEFFERSON PU *		1,190	45	1,145
NANTAHALA PU		17,027	737	16,290
OZARK PU		12,285	238	12,047
REDBIRD PU		687,061	142,268	544,793
TALLADEGA PU		11,391	0	11,391
YADKIN PU		194,496	0	194,496
TOTAL PURCHASE UNITS	9	1,000,744	144,089	856,655
CADDO NGL		68,661	17,796	50,865
LYNDON B. JOHNSON NGL		115,438	20,320	95,118
TOTAL NATIONAL GRASSLANDS	2	184,099	38,116	145,983
LAKELAND FLATWOODS LUP		9,340	9,340	0
PEA RIVER LUP		40	40	0
TOTAL UTILIZATION PROJECTS	2	9,380	9,380	0
CROSSETT EF		1,675	1,675	0
ESTATE THOMAS EF		147	147	0
FOREST HYDRO. LAB. EA		15	15	0
FOREST RES. LAB. EA		10	10	0
FORESTRY SCI. GA. LAB. EA		4	4	0
FORESTRY SCI. MS. LAB. EA		7	7	0
FORESTRY SCI. MS. LAB. EA.		10	10	0
FORESTRY SCI. N.C. LAB. EA.		27	27	0
SILVICULTURE WATERSHED LAB EA		15	15	0
SOUTHERN HARDWOODS LAB EA		3	3	0
TOTAL RESEARCH-EXPERIMENT AREA	10	1,913	1,913	0

NATIONAL FOREST AREAS REPORT
 GROSS AREA OF NATIONAL FOREST AND OTHER LANDS ADMINISTERED
 BY THE FOREST SERVICE LISTED BY REGION AND AREA UNIT KIND
 AS OF SEPTEMBER 30, 1981

REGION AND AREA UNIT KIND	NUMBER OF UNITS	GROSS AREA WITHIN UNIT BOUNDARIES	NATIONAL FOREST SYSTEM LANDS	OTHER LANDS WITHIN UNIT BOUNDARIES
CROATAN OTH		8	8	0
DELTA OTH		15	15	0
OZARK OTH		80	80	0
REDBIRD OTH		74	74	0
SUMTER OTH		1,065	1,065	0
TALLADEGA OTH		60	60	0
TOTAL OTHER AREAS	6	1,302	1,302	0
REGION TOTAL		64	24,903,435	12,665,120
				12,238,315

NATIONAL FOREST AREAS REPORT
GROSS AREA OF NATIONAL FOREST AND OTHER LANDS ADMINISTERED
BY THE FOREST SERVICE LISTED BY REGION AND AREA UNIT KIND
AS OF SEPTEMBER 30, 1981

REGION AND AREA UNIT KIND	NUMBER OF UNITS	GROSS AREA WITHIN UNIT BOUNDARIES	NATIONAL FOREST SYSTEM LANDS	OTHER LANDS WITHIN UNIT BOUNDARIES
REGION 09 EASTERN				
ALLEGHENY N.F.		742,693	509,163	233,530
CHEQUAMEGON N.F.		1,049,346	844,641	204,705
CHIPPEWA N.F.		1,599,649	661,161	938,488
GREEN MOUNTAIN N.F.		629,019	289,839	339,180
HIAWATHA N.F.		1,281,668	881,461	400,207
HOOSIER N.F.		644,139	186,961	457,178
HURON N.F.		694,097	425,301	268,796
MANISTEE N.F.		1,331,672	520,662	811,010
MARK TWAIN N.F.		2,943,880	1,450,206	1,493,674
MONONGAHELA N.F.		1,650,951	843,748	807,203
NICOLET N.F.		973,404	654,777	318,627
OTTAWA N.F.		1,559,892	924,951	634,941
SHAWNEE N.F.		714,642	253,440	461,202
SUPERIOR N.F.		3,260,843	2,048,937	1,211,906
WAYNE N.F.		832,953	176,871	656,882
WHITE MOUNTAIN N.F. *		851,624	728,265	123,359
TOTAL NATIONAL FORESTS	16	20,760,472	11,399,584	9,360,888
PURCHASE UNITS				
ALLEGHENY PU		123	123	0
ALPENA S.F. PU		240	240	0
CEDAR CREEK PU		76,904	1,836	75,068
GREEN MOUNTAIN PU		499	499	0
HOOSIER PU		102	102	0
HURON PU		3,468	3,468	0
MANISTEE PU		280	280	0
MARK TWAIN PU		47,717	765	46,952
MONONGAHELA PU		22,639	5,986	16,653
SHAWNEE PU		125,106	7,907	117,199
SUPERIOR PU		606,512	89,376	517,136
WAYNE PU		456	456	0
WHITE MOUNTAIN PU *		48,931	24,186	24,745
TOTAL PURCHASE UNITS	13	932,977	135,224	797,753
UTILIZATION PROJECTS				
AU SABLE LUP		2	2	0
CEDAR CREEK LUP		13,104	13,104	0
CRANDON LUP		120	120	0
HECTOR LUP		13,232	13,232	0
N. MUSKOGON SAND DUNE LUP		397	397	0
S. MUSKOGON SAND DUNE LUP		600	600	0
SOUTHERN MAINE LUP		260	260	0
WHITE RIVER-MARTIN CO. LUP		324	324	0
WISC. ISOLATED SETTLER LUP		40	40	0
TOTAL UTILIZATION PROJECTS	9	28,079	28,079	0
RESEARCH-EXPERIMENT AREA				
FOREST I&D CN. LAB. EA		10	10	0
FOREST I&D OH. LAB. EA		248	248	0
FOREST PROD. MARKETING LAB. EA		95	95	0
FOREST PRODUCTS LAB. EA		39	39	0
MASSABESIC EXP. FOREST		11,977	3,694	8,283
NORTHERN HARDWOOD LAB EA		7	7	0
OFFICE LAB SITE EA		0	0	0
TOTAL RESEARCH-EXPERIMENT AREA	7	12,376	4,093	8,283
OTHER AREAS				
CAMP ATTERBURY OTH		626	626	0
MONONGAHELA OTH		109	109	0
PINCHOT INST. OTH		102	102	0
SHAWNEE OTH		10	10	0
WAYNE OTH		8	0	8
TOTAL OTHER AREAS	5	855	847	8
REGION TOTAL	50	21,734,759	11,567,827	10,166,932

NATIONAL FOREST AREAS REPORT
 GROSS AREA OF NATIONAL FOREST AND OTHER LANDS ADMINISTERED
 BY THE FOREST SERVICE LISTED BY REGION AND AREA UNIT KIND
 AS OF SEPTEMBER 30, 1981

REGION AND AREA UNIT KIND	NUMBER OF UNITS	GROSS AREA WITHIN UNIT BOUNDARIES	NATIONAL FOREST SYSTEM LANDS	OTHER LANDS WITHIN UNIT BOUNDARIES
REGION 10 ALASKA				
CHUGACH N.F.		6,577,301	6,236,040	341,261
TONGASS N.F.		17,441,114	16,931,502	509,612
TOTAL NATIONAL FORESTS	2	24,018,415	23,167,542	850,873
REGION TOTAL	2	24,018,415	23,167,542	850,873

NATIONAL FOREST AREAS REPORT
GROSS AND NET AREA OF NATIONAL FOREST AND OTHER LAND ADMINISTERED
BY THE FOREST SERVICE LISTED BY STATE AND AREA UNIT KIND
AS OF SEPTEMBER 30, 1981

STATE	UNIT NAME	NUMBER OF UNITS	GROSS AREA WITHIN UNIT BOUNDARIES	NATIONAL FOREST SYSTEM LANDS	OTHER LANDS WITHIN UNIT BOUNDARIES

(* UNIT IS IN TWO OR MORE STATES)					
ALABAMA					
	CONECUH N.F.		171,177	82,790	88,387
	MONTGOMERY	08			
	TALLADEGA N.F.		727,154	371,139	356,015
	MONTGOMERY	08			
	TUSKEGEE N.F.		15,628	10,795	4,833
	MONTGOMERY	08			
	WILLIAM B. BANKHEAD N.F.		348,917	179,608	169,309
	MONTGOMERY	08			
	TOTAL NATIONAL FORESTS	4	1,262,876	644,332	618,544
	TALLADEGA PU		11,391	0	11,391
	MONTGOMERY	08			
	TOTAL PURCHASE UNITS	1	11,391	0	11,391
	PEA RIVER LUP		40	40	0
	MONTGOMERY	08			
	TOTAL UTILIZATION PROJECTS	1	40	40	0
	TALLADEGA OTH		60	60	0
	MONTGOMERY	08			
	TOTAL OTHER AREAS	1	60	60	0
	STATE TOTAL	7	1,274,367	644,432	629,935
ALASKA					
	CHUGACH N.F.		6,577,301	6,236,040	341,261
	ANCHORAGE	10			
	TONGASS N.F.		17,441,114	16,931,502	509,612
	SITKA	10			
	TOTAL NATIONAL FORESTS	2	24,018,415	23,167,542	850,873
	STATE TOTAL	2	24,018,415	23,167,542	850,873
ARIZONA					
	APACHE N.F. *		1,226,686	1,187,478	39,208
	SPRINGERVILLE	03			
	COCONINO N.F.		2,010,749	1,835,930	174,819
	FLAGSTAFF	03			
	CORONADO N.F. *		1,784,252	1,713,258	70,994
	TUCSON, ARIZONA	03			
	KAIBAB N.F.		1,600,075	1,556,467	43,608
	WILLIAMS	03			
	PRESCOTT N.F.		1,407,602	1,237,076	170,526
	PRESCOTT	03			
	SITGREAVES N.F.		884,481	815,343	69,138
	SPRINGERVILLE	03			
	TONTO N.F.		2,969,520	2,874,500	95,020
	PHOENIX	03			
	TOTAL NATIONAL FORESTS	7	11,883,365	11,220,052	663,313
	SANTA RITA EXP. RANGE		52,163	51,003	1,160
	TUCSON	03			

NATIONAL FOREST AREAS REPORT
GROSS AND NET AREA OF NATIONAL FOREST AND OTHER LAND ADMINISTERED
BY THE FOREST SERVICE LISTED BY STATE AND AREA UNIT KIND
AS OF SEPTEMBER 30, 1981

STATE UNIT NAME HEADQUARTERS NAME AND REGION	NUMBER OF UNITS	GROSS AREA WITHIN UNIT BOUNDARIES	NATIONAL FOREST SYSTEM LANDS	OTHER LANDS WITHIN UNIT BOUNDARIES
(* UNIT IS IN TWO OR MORE STATES)				
TOTAL RESEARCH-EXPERIMENT AREA	1	52,163	51,003	1,160
STATE TOTAL	8	11,935,528	11,271,055	664,473
ARKANSAS				
OUACHITA N.F. *		1,961,435	1,336,834	624,601
HOT SPRINGS N.P. ARKAN	08			
OZARK N.F.		1,496,920	1,118,170	378,750
RUSSELLVILLE	08			
ST. FRANCIS N.F.		29,729	20,946	8,783
RUSSELLVILLE	08			
TOTAL NATIONAL FORESTS	3	3,488,084	2,475,950	1,012,134
OZARK PU		12,285	238	12,047
RUSSELLVILLE	08			
TOTAL PURCHASE UNITS	1	12,285	238	12,047
CROSSETT EF		1,675	1,675	0
CROSSETT	08			
TOTAL RESEARCH-EXPERIMENT AREA	1	1,675	1,675	0
OZARK OTH		80	80	0
RUSSELLVILLE	08			
TOTAL OTHER AREAS	1	80	80	0
STATE TOTAL	6	3,502,124	2,477,943	1,024,181
CALIFORNIA				
ANGELES N.F.		693,667	653,846	39,821
PASADENA	05			
CALAVERAS BIGTREE N.F.		380	380	0
SONORA	05			
CLEVELAND N.F.		566,781	420,033	146,748
SAN DIEGO	05			
ELDORADO N.F. *		884,699	671,021	213,678
PLACERVILLE, CALIFORNI	05			
INYO N.F. *		1,843,591	1,800,302	43,289
BISHOP, CALIFORNIA	05			
KLAMATH N.F. *		1,886,758	1,670,695	216,063
YREKA, CALIFORNIA	05			
LASSEN N.F.		1,374,947	1,060,003	314,944
SUSANVILLE	05			
LOS PADRES N.F.		1,963,249	1,752,218	211,031
GOLETA	05			
MENDOCINO N.F.		1,079,483	882,617	196,866
WILLOWS	05			
MODOC N.F.		1,979,407	1,651,630	327,777
ALTURAS	05			
PLUMAS N.F.		1,411,529	1,163,658	247,871
QUINCY	05			
RDGUE RIVER N.F. *		61,031	53,826	7,205
MEDFORD, OREGON	06			
SAN BERNARDINO N.F.		810,287	635,620	174,667
SAN BERNADINO	05			
SEQUOIA N.F.		1,180,042	1,125,533	54,509
PORTERVILLE	05			
SHASTA N.F.		1,635,055	1,099,001	536,054
REDDING	05			

NATIONAL FOREST AREAS REPORT
GROSS AND NET AREA OF NATIONAL FOREST AND OTHER LAND ADMINISTERED
BY THE FOREST SERVICE LISTED BY STATE AND AREA UNIT KIND
AS OF SEPTEMBER 30, 1981

STATE UNIT NAME HEADQUARTERS NAME AND REGION	NUMBER OF UNITS	GROSS AREA WITHIN UNIT BOUNDARIES	NATIONAL FOREST SYSTEM LANDS	OTHER LANDS WITHIN UNIT BOUNDARIES
(* UNIT IS IN TWO OR MORE STATES)				
SIERRA N.F. FRESNO	05	1,412,641	1,303,112	109,529
SISKIYOU N.F. * GRANTS PASS, OREGON	06	39,668	33,354	6,314
SIX RIVERS N.F. EUREKA	05	1,118,166	980,416	137,750
STANISLAUS N.F. SONORA	05	1,090,543	898,248	192,295
TAHOE N.F. NEVADA CITY	05	1,208,926	813,233	395,693
TOIYABE N.F. * RENO, NEVADO	04	694,987	633,891	61,096
TRINITY N.F. REDDING	05	1,179,098	1,047,164	131,934

TOTAL NATIONAL FORESTS	22	24,114,935	20,349,801	3,765,134

ELDORADO PU PLACERVILLE	05	180	180	0
NORTHERN REDWOOD PU EUREKA	05	146,072	1,698	145,174

TOTAL PURCHASE UNITS	2	147,052	1,878	145,174

BUTTE VALLY LUP YREKA	05	18,425	18,425	0
SAN JOAQUIN PASTURE LUP PORTERVILLE	05	797	797	0

TOTAL UTILIZATION PROJECTS	2	19,222	19,222	0

FIRE RES. LAB. EA RIVERSIDE	05	9	9	0
INST. OF FOREST GENETICS EA. PLACERVILLE	05	194	194	0
SAN JOAQUIN EA O NEALS	05	4,580	4,580	0

TOTAL RESEARCH-EXPERIMENT AREA	3	4,783	4,783	0

ANGELES OTH PASADENA	05	433	433	0
CLEVELAND OTH SAN DIEGO	05	11	11	0
ELDORADO OTH PLACERVILLE	05	439	439	0
FELTON FOREST STATION OTH SAN FRANCISCO	05	43	43	0
HUMBOLDT NURSERY SITE OTH EUREKA	05	212	212	0
INYO OTH BISHOP	05	9	9	0
KLAMATH OTH YREKA	05	683	683	0
LASSEN OTH SUSANVILLE	05	2	2	0
LOS PADRES OTH SANTA BARBARA	05	356	356	0
MENDOCINO OTH WILLOWS	05	4	4	0
PLANT INTRODUCTION STATION OTH WILLOWS	05	209	209	0
PLUMAS OTH QUINCY	05	521	521	0
SAN BERNARDINO OTH		767	707	0

NATIONAL FOREST AREAS REPORT
GROSS AND NET AREA OF NATIONAL FOREST AND OTHER LAND ADMINISTERED
BY THE FOREST SERVICE LISTED BY STATE AND AREA UNIT KIND
AS OF SEPTEMBER 30, 1981

STATE UNIT NAME HEADQUARTERS NAME AND REGION	NUMBER OF UNITS	GROSS AREA WITHIN UNIT BOUNDARIES	NATIONAL FOREST SYSTEM LANDS	OTHER LANDS WITHIN UNIT BOUNDARIES
(* UNIT IS IN TWO OR MORE STATES)				
SAN BERNADINO	05			
SEQUOIA OTH PORTERVILLE	05	29	29	0
SHASTA OTH REDDING	05	71	71	0
SIERRA OTHER FRESNO	05	134	134	0
STANISLAUS OTH SONORA	05	439	439	0
STOCKTON SHOP OTH SAN FRANCISCO	05	8	8	0
TAHOE OTH NEVADA CITY	05	123	123	0
TRINITY OTH REDDING	05	33	33	0
TOTAL OTHER AREAS	20	4,466	4,466	0
STATE TOTAL 49		24,290,458	20,380,150	3,910,308
COLORADO				
ARAPAH0 N.F. FORT COLLINS	02	1,157,013	1,025,065	131,948
GRAND MESA N.F. DELTA	02	351,626	346,141	5,485
GUNNISON N.F. DELTA	02	1,767,756	1,662,813	104,943
MANTI-LA SAL N.F. * PRICE, UTAH	04	27,145	27,105	40
PIKE N.F. PUEBLO	02	1,283,334	1,106,870	176,464
RIO GRANDE N.F. MONTE VISTA	02	1,961,084	1,851,792	109,292
ROOSEVELT N.F. FORT COLLINS	02	1,082,660	788,333	294,327
ROUTT N.F. STEAMBOAT SPRINGS	02	1,247,655	1,126,622	121,033
SAN ISABEL N.F. PUEBLO	02	1,241,450	1,110,576	130,874
SAN JUAN N.F. DURANGO	02	2,101,461	1,867,782	233,679
UNCOMPAGRE N.F. DELTA	02	1,044,026	944,237	99,789
WHITE RIVER N.F. GLENWOOD SPRINGS	02	2,089,467	1,969,740	128,727
TOTAL NATIONAL FORESTS	12	15,354,677	13,818,076	1,536,601
COMANCHE NGL PUEBLO	02	419,077	419,077	0
PAWNEE NGL FORT COLLINS	02	193,060	193,060	0
TOTAL NATIONAL GRASSLANDS	2	612,137	612,137	0
FOUNTAIN CREEK LUP PUEBLO	02	560	560	0
TOTAL UTILIZATION PROJECTS	1	560	560	0
STATE TOTAL 15		15,967,374	14,430,773	1,536,601

NATIONAL FOREST AREAS REPORT
 GROSS AND NET AREA OF NATIONAL FOREST AND OTHER LAND ADMINISTERED
 BY THE FOREST SERVICE LISTED BY STATE AND AREA UNIT KIND
 AS OF SEPTEMBER 30, 1981

STATE UNIT NAME HEADQUARTERS NAME AND REGION	NUMBER OF UNITS	GROSS AREA WITHIN UNIT BOUNDARIES	NATIONAL FOREST SYSTEM LANDS	OTHER LANDS WITHIN UNIT BOUNDARIES
(* UNIT IS IN TWO OR MORE STATES)				
CONNECTICUT				
FOREST I&D CN. LAB. EA UPPER DARBY	09	10	10	0
TOTAL RESEARCH-EXPERIMENT AREA	1	10	10	0
STATE TOTAL	1	10	10	0
FLORIDA				
APALACHICOLA N.F. TALLAHASSEE	08	632,000	558,871	73,129
CHOCTAWHATCHEE N.F. TALLAHASSEE	08	675	675	0
OCALA N.F. TALLAHASSEE	08	430,122	381,297	48,825
OSCEOLA N.F. TALLAHASSEE	08	161,814	157,218	4,596
TOTAL NATIONAL FORESTS	4	1,224,611	1,098,061	126,550
FOREST RES. LAB. EA LEHIGH ARCES	08	10	10	0
TOTAL RESEARCH-EXPERIMENT AREA	1	10	10	0
STATE TOTAL	5	1,224,621	1,098,071	126,550
GEORGIA				
CHATTAHOOCHEE N.F. GAINESVILLE	08	1,571,790	746,158	825,632
OCONEE N.F. GAINESVILLE	08	260,833	108,738	152,095
TOTAL NATIONAL FORESTS	2	1,832,623	854,896	977,727
CHATTAHOOCHEE PU GAINESVILLE	08	69,302	196	69,106
TOTAL PURCHASE UNITS	1	69,302	196	69,106
LAKELAND FLATWOODS LUP GAINESVILLE	08	9,340	9,340	0
TOTAL UTILIZATION PROJECTS	1	9,340	9,340	0
FORESTRY SCI. SA. LAB. EA ATHENS	08	4	4	0
TOTAL RESEARCH-EXPERIMENT AREA	1	4	4	0
STATE TOTAL	5	1,911,269	864,436	1,046,833
HAWAII				
FIRE RES. LAB. EA RIVERSIDE	05	1	1	0
TOTAL RESEARCH-EXPERIMENT AREA	1	1	1	0

NATIONAL FOREST AREAS REPORT
GROSS AND NET AREA OF NATIONAL FOREST AND OTHER LAND ADMINISTERED
BY THE FOREST SERVICE LISTED BY STATE AND AREA UNIT KIND
AS OF SEPTEMBER 30, 1981

STATE UNIT NAME HEADQUARTERS NAME AND REGION	NUMBER OF UNITS	GROSS AREA WITHIN UNIT BOUNDARIES	NATIONAL FOREST SYSTEM LANDS	OTHER LANDS WITHIN UNIT BOUNDARIES

(* UNIT IS IN TWO OR MORE STATES)				
STATE TOTAL				
	1	1	1	10
IDAHO				
BITTERROOT N.F. *		464,217	464,165	52
HAMILTON	01			
BOISE N.F.		2,959,719	2,645,967	313,752
BOISE	04			
CACHE N.F. *		264,441	263,941	500
POCATELLO	04			
CARIBOU N.F. *		1,067,403	972,855	94,548
POCATELLO	04			
CHALLIS N.F.		2,483,655	2,463,719	19,936
CHALLIS	04			
CLEARWATER N.F.		1,765,545	1,688,687	76,858
OROFINO	01			
COEUR D ALENE N.F.		888,747	722,691	86,056
COEUR D ALENE	01			
KANIKSU N.F. *		1,061,920	894,313	167,607
COEUR D ALENE	01			
KOOTENAI N.F. *		46,480	46,480	0
LIBBY, MONTANA	01			
NEZPERCE N.F.		2,247,082	2,218,333	28,749
GRANGEVILLE	01			
PAYETTE N.F.		2,425,773	2,314,436	111,337
MCCALL	04			
SALMON N.F.		1,794,119	1,771,029	23,090
SALMON	04			
SAWTOOTH N.F. *		1,805,654	1,731,504	74,150
TWIN FALLS, IDAHO	04			
ST. JOE N.F.		1,074,900	865,068	209,832
COEUR D ALENE	01			
TARGHEE N.F. *		1,355,419	1,311,737	43,682
ST. ANTHONY, IDAHO	04			

TOTAL NATIONAL FORESTS	15	21,625,074	20,374,925	1,250,149

CURLEW NGL		75,245	47,659	27,586
POCATELLO	04			

TOTAL NATIONAL GRASSLANDS	1	75,245	47,659	27,586

STATE TOTAL				
	16	21,700,319	20,422,584	1,277,735
ILLINOIS				
SHAWNEE N.F.		714,642	253,440	461,202
HARRISBURG	09			

TOTAL NATIONAL FORESTS	1	714,642	253,440	461,202

SHAWNEE PU		125,106	7,907	117,199
HARRISBURG	09			

TOTAL PURCHASE UNITS	1	125,106	7,907	117,199

SHAWNEE OTH		10	10	0
HARRISBURG	09			

TOTAL OTHER AREAS	1	10	10	0

STATE TOTAL				
	3	839,758	261,357	578,401

NATIONAL FOREST AREAS REPORT
GROSS AND NET AREA OF NATIONAL FOREST AND OTHER LAND ADMINISTERED
BY THE FOREST SERVICE LISTED BY STATE AND AREA UNIT KIND
AS OF SEPTEMBER 30, 1981

STATE UNIT NAME HEADQUARTERS NAME AND REGION	NUMBER OF UNITS	GROSS AREA WITHIN UNIT BOUNDARIES	NATIONAL FOREST SYSTEM LANDS	OTHER LANDS WITHIN UNIT BOUNDARIES

(* UNIT IS IN TWO OR MORE STATES)				
INDIANA				
HOOSIER N.F. BEDFORD	09	644,139	186,961	457,178
TOTAL NATIONAL FORESTS	1	644,139	186,961	457,178
HOOSIER PU BEDFORD	09	102	102	0
TOTAL PURCHASE UNITS	1	102	102	0
WHITE RIVER-MARTIN CO. LUP BEDFORD	09	324	324	0
TOTAL UTILIZATION PROJECTS	1	324	324	0
CAMP ATTERBURY OTH BEDFORD	09	626	626	0
TOTAL OTHER AREAS	1	626	626	0
STATE TOTAL	4	645,191	188,013	457,178
KANSAS				
CIMARRON NGL PUEBLO	02	108,175	108,175	0
TOTAL NATIONAL GRASSLANDS	1	108,175	108,175	0
STATE TOTAL	1	108,175	108,175	0
KENTUCKY				
DANIEL BOONE N.F. WINCHESTER	08	1,360,728	527,037	833,691
JEFFERSON N.F. * ROANOKE, VIRGINIA	08	54,614	961	53,653
TOTAL NATIONAL FORESTS	2	1,415,342	527,998	887,344
REDBIRD PU WINCHESTER	08	687,061	142,268	544,793
TOTAL PURCHASE UNITS	1	687,061	142,268	544,793
REDBIRD OTH WINCHESTER	08	74	74	0
TOTAL OTHER AREAS	1	74	74	0
STATE TOTAL	4	2,102,477	670,340	1,432,137
LOUISIANA				
KISATCHIE N.F. PINEVILLE	08	1,022,703	597,672	425,031
TOTAL NATIONAL FORESTS	1	1,022,703	597,672	425,031

NATIONAL FOREST AREAS REPORT
GROSS AND NET AREA OF NATIONAL FOREST AND OTHER LAND ADMINISTERED
BY THE FOREST SERVICE LISTED BY STATE AND AREA UNIT KIND
AS OF SEPTEMBER 30, 1981

STATE UNIT NAME HEADQUARTERS NAME AND REGION	NUMBER OF UNITS	GROSS AREA WITHIN UNIT BOUNDARIES	NATIONAL FOREST SYSTEM LANDS	OTHER LANDS WITHIN UNIT BOUNDARIES

(* UNIT IS IN TWO OR MORE STATES)				
STATE TOTAL	1	1,022,703	597,672	425,031
MAINE				
WHITE MOUNTAIN N.F. * LACONIA, NEW HAMPSHIRE 09		53,561	41,833	11,728
TOTAL NATIONAL FORESTS	1	53,561	41,833	11,728
WHITE MOUNTAIN PU * LACONIA, NEW HAMPSHIRE 09		27,755	5,450	22,305
TOTAL PURCHASE UNITS	1	27,755	5,450	22,305
SOUTHERN MAINE LUP LACONIA, NEW HAMPSHIRE 09		260	260	0
TOTAL UTILIZATION PROJECTS	1	260	260	0
MASSABESIC EXP. FOREST UPPER DARBY 09		11,977	3,694	8,283
TOTAL RESEARCH-EXPERIMENT AREA	1	11,977	3,694	8,283
STATE TOTAL	4	93,553	51,237	42,316
MICHIGAN				
HIAWATHA N.F. ESCANABA 09		1,281,668	881,461	400,207
HURON N.F. CADILLAC 09		694,097	425,301	268,796
MANISTEE N.F. CADILLAC 09		1,331,672	520,662	811,010
OTTAWA N.F. IRONWOOD 09		1,559,892	924,951	634,941
TOTAL NATIONAL FORESTS	4	4,867,329	2,752,375	2,114,954
ALPENA S.F. PU CADILLIC 09		240	240	0
HURON PU CADILLAC 09		3,468	3,468	0
MANISTEE PU CADILLAC 09		280	280	0
TOTAL PURCHASE UNITS	3	3,988	3,988	0
AU SABLE LUP CADILLAC 09		2	2	0
N. MUSKEGON SAND DUNE LUP CADILLAC 09		397	397	0
S. MUSKEGON SAND DUNE LUP CADILLAC 09		600	600	0
TOTAL UTILIZATION PROJECTS	3	999	999	0
NORTHERN HARDWOOD LAB EA ST. PAUL 09		7	7	0
TOTAL RESEARCH-EXPERIMENT AREA	1	7	7	0

NATIONAL FOREST AREAS REPORT
 GROSS AND NET AREA OF NATIONAL FOREST AND OTHER LAND ADMINISTERED
 BY THE FOREST SERVICE LISTED BY STATE AND AREA UNIT KIND
 AS OF SEPTEMBER 30, 1981

STATE UNIT NAME HEADQUARTERS NAME AND REGION	NUMBER OF UNITS	GROSS AREA WITHIN UNIT BOUNDARIES	NATIONAL FOREST SYSTEM LANDS	OTHER LANDS WITHIN UNIT BOUNDARIES

(* UNIT IS IN TWO OR MORE STATES):				
STATE TOTAL	11	4,872,323	2,757,369	2,114,954
MINNESOTA				
CHIPPEWA N.F. CASS LAKE	09	1,599,649	661,161	938,488
SUPERIOR N.F. DULUTH	09	3,260,843	2,048,937	1,211,906
TOTAL NATIONAL FORESTS	2	4,860,492	2,710,098	2,150,394
SUPERIOR PU DULUTH	09	606,512	89,376	517,136
TOTAL PURCHASE UNITS	1	606,512	89,376	517,136
STATE TOTAL	3	5,467,004	2,799,474	2,667,530
MISSISSIPPI				
BIENVILLE N.F. JACKSON	08	382,821	178,403	204,418
DE SOTO N.F. JACKSON	08	796,072	500,356	295,716
DELTA N.F. JACKSON	08	118,134	59,518	58,616
HOLLY SPRING N.F. JACKSON	08	519,943	147,304	372,639
HOMOCHITTO N.F. JACKSON	08	373,497	188,995	184,502
TOMBIGBEE N.F. JACKSON	08	119,155	66,341	52,814
TOTAL NATIONAL FORESTS	6	2,309,622	1,140,917	1,168,705
DESOTO PU JACKSON	08	280	280	0
TOTAL PURCHASE UNITS	1	280	280	0
FOREST HYDRO. LAB. EA OXFORD	08	15	15	0
FORESTRY SCI. MS. LAB. EA STATE COLLEGE	08	7	7	0
FORESTRY SCI. MS. LAB. EA. GULFPORT	08	10	10	0
SOUTHERN HARDWOODS LAB EA STONEVILLE	08	3	3	0
TOTAL RESEARCH-EXPERIMENT AREA	4	35	35	0
DELTA OTH JACKSON	08	15	15	0
TOTAL OTHER AREAS	1	15	15	0
STATE TOTAL	12	2,309,952	1,141,247	1,168,705
MISSOURI				
MARK TWAIN N.F. ROLLA	09	2,943,880	1,450,206	1,493,674

NATIONAL FOREST AREAS REPORT
GROSS AND NET AREA OF NATIONAL FOREST AND OTHER LAND ADMINISTERED
BY THE FOREST SERVICE LISTED BY STATE AND AREA UNIT KIND
AS OF SEPTEMBER 30, 1981

STATE UNIT NAME HEADQUARTERS NAME AND REGION	NUMBER OF UNITS	GROSS AREA WITHIN UNIT BOUNDARIES	NATIONAL FOREST SYSTEM LANDS	OTHER LANDS WITHIN UNIT BOUNDARIES
(* UNIT IS IN TWO OR MORE STATES)				
TOTAL NATIONAL FORESTS	1	2,943,880	1,450,206	1,493,674
CEDAR CREEK PU ROLLA	09	76,904	1,836	75,068
MARK TWAIN PU ROLLA	09	47,717	765	46,952
TOTAL PURCHASE UNITS	2	124,621	2,601	122,020
CEDAR CREEK LUP ROLLA	09	13,104	13,104	0
TOTAL UTILIZATION PROJECTS	1	13,104	13,104	0
STATE TOTAL	4	3,081,605	1,465,911	1,615,694
MONTANA				
BEAVERHEAD N.F. DILLON	01	2,198,209	2,120,464	77,745
BITTERROOT N.F. * HAMILTON	01	1,188,220	1,113,718	74,502
CUSTER N.F. * BILLINGS, MONTANA	01	1,200,425	1,112,153	88,272
DEERLODGE N.F. BUTTE	01	1,354,987	1,195,754	159,233
FLATHEAD N.F. KALISPELL	01	2,628,672	2,349,932	278,740
GALLATIN N.F. BOZEMAN	01	2,150,710	1,735,409	415,301
HELENA N.F. HELENA	01	1,162,602	975,125	187,477
KANIKSU N.F. * COUER D ALENE	01	489,752	446,092	43,660
KOOTENAI N.F. * LIBBY, MONTANA	01	2,097,985	1,778,739	319,246
LEWIS & CLARK N.F. GREAT FALLS	01	1,999,022	1,843,397	155,625
LOLO N.F. MISSOULA	01	2,614,849	2,091,950	522,899
TOTAL NATIONAL FORESTS	11	19,085,433	16,762,733	2,322,700
AERIAL FIRE DEPOT OTH MISSOULA	01	73	73	0
AUTO REPAIR OTH MISSOULA	01	13	13	0
MISSOULA EG. CEN. OTH MISSOULA	01	36	36	0
TOTAL OTHER AREAS	3	122	122	0
STATE TOTAL	14	19,085,555	16,762,855	2,322,700
NEBRASKA				
NEBRASKA N.F. CHADRON	02	229,597	141,558	88,039
SAMUEL R. MCKELVIE N.F. CHADRON	02	116,819	115,703	1,116
TOTAL NATIONAL FORESTS	2	346,416	257,261	89,155

NATIONAL FOREST AREAS REPORT
GROSS AND NET AREA OF NATIONAL FOREST AND OTHER LAND ADMINISTERED
BY THE FOREST SERVICE LISTED BY STATE AND AREA UNIT KIND
AS OF SEPTEMBER 30, 1981

STATE	UNIT NAME HEADQUARTERS NAME AND REGION	NUMBER OF UNITS	GROSS AREA WITHIN UNIT BOUNDARIES	NATIONAL FOREST SYSTEM LANDS	OTHER LANDS WITHIN UNIT BOUNDARIES

(* UNIT IS IN TWO OR MORE STATES)					
	OGLALA NGL		94,334	94,334	0
	CHADRON	02	-----	-----	-----
	TOTAL NATIONAL GRASSLANDS	1	94,334	94,334	0
	HASTINGS SHELTERBELT RES. SITE		144	144	0
	FORT COLLINS	02	-----	-----	-----
	TOTAL RESEARCH-EXPERIMENT AREA	1	144	144	0
	STATE TOTAL	4	440,894	351,739	89,155
NEVADA					
	ELDORADO N.F. *		53	53	0
	PLACERVILLE, CALIFORNI	05	-----	-----	-----
	HUMBOLDT N.F.		2,680,440	2,527,929	152,511
	ELKO	04	-----	-----	-----
	INYO N.F. *		62,348	60,576	1,772
	BISHOP, CALIFORNIA	05	-----	-----	-----
	TOIYABE N.F. *		2,691,699	2,558,450	133,249
	RENO, NEVADO	04	-----	-----	-----
	TOTAL NATIONAL FORESTS	4	5,434,540	5,147,008	287,532
	STATE TOTAL	4	5,434,540	5,147,008	287,532
NEW HAMPSHIRE					
	WHITE MOUNTAIN N.F. *		798,063	686,432	111,631
	LACONIA, NEW HAMPSHIRE	09	-----	-----	-----
	TOTAL NATIONAL FORESTS	1	798,063	686,432	111,631
	WHITE MOUNTAIN PU *		21,176	18,736	2,440
	LACONIA, NEW HAMPSHIRE	09	-----	-----	-----
	TOTAL PURCHASE UNITS	1	21,176	18,736	2,440
	STATE TOTAL	2	819,239	705,168	114,071
NEW MEXICO					
	APACHE N.F. *		650,219	614,202	36,017
	SPRINGVILLE	03	-----	-----	-----
	CARSON N.F.		1,490,594	1,391,722	98,872
	TAOS	03	-----	-----	-----
	CIBOLA N.F.		2,108,818	1,634,112	474,706
	ALBUQUERQUE	03	-----	-----	-----
	CORONADO N.F. *		71,541	68,936	2,605
	TUCSON, ARIZONA	03	-----	-----	-----
	GILA N.F.		2,797,631	2,705,572	92,059
	SILVER CITY	03	-----	-----	-----
	LINCOLN N.F.		1,271,069	1,103,339	167,730
	ALAMOGORDO	03	-----	-----	-----
	SANTA FE N.F.		1,734,535	1,587,550	146,985
	SANTA FE	03	-----	-----	-----
	TOTAL NATIONAL FORESTS	7	10,124,407	9,105,433	1,018,974
	KIOWA NGL		143,492	136,412	7,080
	ALBUQUERQUE	03	-----	-----	-----

NATIONAL FOREST AREAS REPORT
GROSS AND NET AREA OF NATIONAL FOREST AND OTHER LAND ADMINISTERED
BY THE FOREST SERVICE LISTED BY STATE AND AREA UNIT KIND
AS OF SEPTEMBER 30, 1981

STATE UNIT NAME HEADQUARTERS NAME AND REGION	NUMBER OF UNITS	GROSS AREA WITHIN UNIT BOUNDARIES	NATIONAL FOREST SYSTEM LANDS	OTHER LANDS WITHIN UNIT BOUNDARIES
(* UNIT IS IN TWO OR MORE STATES)				
TOTAL NATIONAL GRASSLANDS	1	143,492	136,412	7,080
CUBA-RIO PUERCO LUP SANTA FE	03	240	240	0
TOTAL UTILIZATION PROJECTS	1	240	240	0
BACA LOCATION NO. 1 OTH SANTA FE	03	970	970	0
BRUNS HOSPITAL AREA OTH SANTA FE	03	9	9	0
CONTINENTAL DIVIDE T.C. OTH ALBUQUERQUE	03	66	66	0
FT. BAYARD MIL. RES. OTH SILVER CITY	03	2,118	2,118	0
RAMON VIGIL GRANT OTH SANTA FE	03	6	6	0
U.S. ARMY RESERVE T.C. OTH SANTA FE	03	5	5	0
TOTAL OTHER AREAS	6	3,174	3,174	0
STATE TOTAL	15	10,271,313	9,245,259	1,026,054
NEW YORK				
HECTOR LUP RUTLAND, VERMONT	09	13,232	13,232	0
TOTAL UTILIZATION PROJECTS	1	13,232	13,232	0
STATE TOTAL	1	13,232	13,232	0
NORTH CAROLINA				
CHEROKEE N.F. * CLEVELAND	08	327	327	0
CROATAN N.F. ASHVILLE	08	308,226	157,075	151,151
NANTAHALA N.F. ASHEVILLE	08	1,349,000	514,479	834,521
PISGAH N.F. ASHEVILLE	08	1,076,511	493,582	582,929
UWHARRIE N.F. ASHEVILLE	08	219,757	46,655	173,102
TOTAL NATIONAL FORESTS	5	2,953,821	1,212,118	1,741,703
NANTAHALA PU ASHEVILLE	08	17,027	737	16,290
YADKIN PU ASHEVILLE	08	194,496	0	194,496
TOTAL PURCHASE UNITS	2	211,523	737	210,786
FORESTRY SCI. N.C. LAB. EA. RESEARCH TRIANGLE PARK	08	27	27	0
TOTAL RESEARCH-EXPERIMENT AREA	1	27	27	0
CROATAN OTH ASHEVILLE	08	8	8	0

NATIONAL FOREST AREAS REPORT
GROSS AND NET AREA OF NATIONAL FOREST AND OTHER LAND ADMINISTERED
BY THE FOREST SERVICE LISTED BY STATE AND AREA UNIT KIND
AS OF SEPTEMBER 30, 1981

STATE	UNIT NAME HEADQUARTERS NAME AND REGION	NUMBER OF UNITS	GROSS AREA WITHIN UNIT BOUNDARIES	NATIONAL FOREST SYSTEM LANDS	OTHER LANDS WITHIN UNIT BOUNDARIES
(* UNIT IS IN TWO OR MORE STATES)					
	TOTAL OTHER AREAS	1	8	8	0
	STATE TOTAL	9	3,165,379	1,212,890	1,952,489
NORTH DAKOTA					
	DENBIGH PU		600	596	4
	BOTTINEAU	01			
	SOURIS PU		160	160	0
	BILLINGS, MONTANA	01			
	TOTAL PURCHASE UNITS	2	760	756	4
	CEDAR RIVER NGL		6,717	6,717	0
	BILLINGS, MONTANA	01			
	LITTLE MISSOURI NGL		1,027,852	1,027,852	0
	BILLINGS, MONTANA	01			
	SHEYENNE NGL		70,180	70,180	0
	BILLINGS, MONTANA	01			
	TOTAL NATIONAL GRASSLANDS	3	1,104,749	1,104,749	0
	DENBIGH EF		40	40	0
	BOTTINEAU	01			
	TOTAL RESEARCH-EXPERIMENT AREA	1	40	40	0
	STATE TOTAL	6	1,105,549	1,105,545	4
OHIO					
	WAYNE N.F.		832,953	176,071	656,882
	BEDFORD, INDIANA	09			
	TOTAL NATIONAL FORESTS	1	832,953	176,071	656,882
	WAYNE PU		456	456	0
	BEDFORD	09			
	TOTAL PURCHASE UNITS	1	456	456	0
	FOREST I&D OH. LAB. EA		248	248	0
	DELAWARE	09			
	TOTAL RESEARCH-EXPERIMENT AREA	1	248	248	0
	WAYNE OTH		8	0	8
	BEDFORD, INDIANA	09			
	TOTAL OTHER AREAS	1	8	0	8
	STATE TOTAL	4	833,665	176,775	656,890
OKLAHOMA					
	QUACHITA N.F. +		412,912	247,585	165,327
	HOT SPRINGS N.P. ARKAN	08			
	TOTAL NATIONAL FORESTS	1	412,912	247,585	165,327

NATIONAL FOREST AREAS REPORT
GROSS AND NET AREA OF NATIONAL FOREST AND OTHER LAND ADMINISTERED
BY THE FOREST SERVICE LISTED BY STATE AND AREA UNIT KIND
AS OF SEPTEMBER 30, 1981

STATE UNIT NAME HEADQUARTERS NAME AND REGION	NUMBER OF UNITS	GROSS AREA WITHIN UNIT BOUNDARIES	NATIONAL FOREST SYSTEM LANDS	OTHER LANDS WITHIN UNIT BOUNDARIES
(* UNIT IS IN TWO OR MORE STATES)				
BLACK KETTLE NGL * ALBUQUERQUE	03	32,537	30,724	1,813
RITA BLANCA NGL * ALBUQUERQUE	03	15,816	15,576	240
TOTAL NATIONAL GRASSLANDS	2	48,353	46,300	2,053
STATE TOTAL 3				
OREGON				
DESCHUTES N.F. BEND	06	1,852,282	1,602,680	249,602
FREMONT N.F. LAKEVIEW	06	1,710,590	1,198,308	512,282
KLAMATH N.F. * YREKA, CALIFORNIA	05	26,539	26,334	205
MALHEUR N.F. JOHN DAY	06	1,540,754	1,459,422	81,332
MT. HOOD N.F. PORTLAND	06	1,108,528	1,060,289	48,239
OCHOCO N.F. PRINEVILLE	06	978,502	843,676	134,826
ROGUE RIVER N.F. * MEDFORD, OREGON	06	633,732	584,244	49,488
SISKIYOU N.F. * GRANTS PASS, OREGON	06	1,124,296	1,060,175	64,121
SIUSLAW N.F. CORVALLIS	06	835,349	628,237	207,112
UMATILLA N.F. * PENDLETON, OREGON	06	1,189,747	1,088,158	101,589
UMPQUA N.F. ROSEBURG	06	1,033,651	988,093	45,558
WALLOWA N.F. BAKER	06	1,064,779	986,105	78,674
WHITMAN N.F. BAKER	06	1,311,272	1,264,694	46,578
WILLAMETTE N.F. EUGENE	06	1,796,714	1,675,383	121,331
WINEMA N.F. KLAMATH FALLS	06	1,095,131	1,043,179	51,952
TOTAL NATIONAL FORESTS	15	17,301,866	15,508,977	1,792,889
YACHATS PU CORVALLIS	06	1,279	0	1,279
TOTAL PURCHASE UNITS	1	1,279	0	1,279
CROOKED RIVER NGL PRINEVILLE	06	151,138	106,138	45,000
TOTAL NATIONAL GRASSLANDS	1	151,138	106,138	45,000
WESTERN OREGON LUP CORVALLIS	06	856	856	0
TOTAL UTILIZATION PROJECTS	1	856	856	0
STATE TOTAL 18				
PENNSYLVANIA				
ALLEGHENY N.F.		742,693	509,163	233,530

NATIONAL FOREST AREAS REPORT
GROSS AND NET AREA OF NATIONAL FOREST AND OTHER LAND ADMINISTERED
BY THE FOREST SERVICE LISTED BY STATE AND AREA UNIT KIND
AS OF SEPTEMBER 30, 1981

STATE UNIT NAME HEADQUARTERS NAME AND REGION	NUMBER OF UNITS	GROSS AREA WITHIN UNIT BOUNDARIES	NATIONAL FOREST SYSTEM LANDS	OTHER LANDS WITHIN UNIT BOUNDARIES

(* UNIT IS IN TWO OR MORE STATES)				
WARREN	09			
TOTAL NATIONAL FORESTS	1	742,693	509,163	233,530
ALLEGHENY PU WARREN	09	123	123	0
TOTAL PURCHASE UNITS	1	123	123	0
OFFICE LAB SITE EA RADNOR	09	0	0	0
TOTAL RESEARCH-EXPERIMENT AREA	1	0	0	0
PINCHOT INST. OTH WARREN, PA.	09	102	102	0
TOTAL OTHER AREAS	1	102	102	0
STATE TOTAL	4	742,918	509,388	233,530

SOUTH CAROLINA				
FRANCIS MARION N.F. COLUMBIA	08	414,700	249,987	164,713
SUMTER N.F. COLUMBIA	08	965,762	358,589	607,173
TOTAL NATIONAL FORESTS	2	1,380,462	608,576	771,886
SILVICULTURE WATERSHED LAB EA CHARLESTON	08	15	15	0
TOTAL RESEARCH-EXPERIMENT AREA	1	15	15	0
SUMTER OTH COLUMBIA	08	1,065	1,065	0
TOTAL OTHER AREAS	1	1,065	1,065	0
STATE TOTAL	4	1,381,542	609,656	771,886

SOUTH DAKOTA				
BLACK HILLS N.F. * CUSTER	02	1,328,034	1,061,104	266,930
CUSTER N.F. * BILLINGS, MONTANA	01	77,827	73,529	4,298
TOTAL NATIONAL FORESTS	2	1,405,861	1,134,633	271,228
BUFFALO GAP NGL CHADRON	02	591,771	591,771	0
FORT PIERRE NGL CHADRON	02	115,998	115,998	0
GRAND RIVER NGL BILLINGS, MONTANA	01	155,370	155,370	0
TOTAL NATIONAL GRASSLANDS	3	863,139	863,139	0

NATIONAL FOREST AREAS REPORT
GROSS AND NET AREA OF NATIONAL FOREST AND OTHER LAND ADMINISTERED
BY THE FOREST SERVICE LISTED BY STATE AND AREA UNIT KIND
AS OF SEPTEMBER 30, 1981

STATE UNIT NAME HEADQUARTERS NAME AND REGION	NUMBER OF UNITS	GROSS AREA WITHIN UNIT BOUNDARIES	NATIONAL FOREST SYSTEM LANDS	OTHER LANDS WITHIN UNIT BOUNDARIES

(* UNIT IS IN TWO OR MORE STATES)				
STATE TOTAL	5	2,269,000	1,997,772	271,228
TENNESSEE				
CHEROKEE N.F. * CLEVELAND	08	1,204,520	623,215	581,305
TOTAL NATIONAL FORESTS	1	1,204,520	623,215	581,305
CHEROKEE PU CLEVELAND	08	7,712	325	7,387
TOTAL PURCHASE UNITS	1	7,712	325	7,387
STATE TOTAL	2	1,212,232	623,540	588,692
TEXAS				
ANGELINA N.F. LUFKIN	08	402,231	154,916	247,315
DAVY CROCKETT N.F. LUFKIN	08	394,200	161,497	232,703
SABINE N.F. LUFKIN	08	442,705	188,220	254,485
SAM HOUSTON N.F. LUFKIN	08	491,800	160,437	331,363
TOTAL NATIONAL FORESTS	4	1,730,936	665,070	1,065,866
BLACK KETTLE NGL * ALBUQUERQUE	03	576	576	0
CADDO NGL LUFKIN	08	68,661	17,796	50,865
LYNDON B. JOHNSON NGL LUFKIN	08	115,438	20,320	95,118
MCCLELLAND CREEK NGL ALBUQUERQUE	03	1,449	1,449	0
RITA BLANCA NGL * ALBUQUERQUE	03	77,413	77,413	0
TOTAL NATIONAL GRASSLANDS	5	263,537	117,554	145,983
STATE TOTAL	9	1,994,473	782,624	1,211,849
UTAH				
ASHLEY N.F. * VERNAL	04	1,300,908	1,288,422	12,486
CACHE N.F. * POCATELLO	04	954,064	416,045	538,019
CARIBOU N.F. * POCATELLO	04	8,940	6,955	1,985
DIXIE N.F. CEDAR CITY	04	1,967,188	1,883,745	83,443
FISHLAKE N.F. RICHFIELD	04	1,525,668	1,424,159	101,509
MANTI-LA SAL N.F. * PRICE, UTAH	04	1,310,645	1,238,149	72,496
SAWTOOTH N.F. * TWIN FALLS, IDAHO	04	92,404	71,183	21,221
UINTA N.F. PROVO	04	889,208	812,787	76,421
WASATCH N.F. * SALT LAKE CITY, UTAH	04	1,024,320	948,716	175,604

NATIONAL FOREST AREAS REPORT
GROSS AND NET AREA OF NATIONAL FOREST AND OTHER LAND ADMINISTERED
BY THE FOREST SERVICE LISTED BY STATE AND AREA UNIT KIND
AS OF SEPTEMBER 30, 1981

STATE UNIT NAME HEADQUARTERS NAME AND REGION	NUMBER OF UNITS	GROSS AREA WITHIN UNIT BOUNDARIES	NATIONAL FOREST SYSTEM LANDS	OTHER LANDS WITHIN UNIT BOUNDARIES
(* UNIT IS IN TWO OR MORE STATES)				
TOTAL NATIONAL FORESTS	9	9,073,345	7,990,161	1,083,184
DESERT RANGE EXP. STATION MILFORD	04	55,630	55,630	0
TOTAL RESEARCH-EXPERIMENT AREA	1	55,630	55,630	0
STATE TOTAL	10	9,128,975	8,045,791	1,083,184
VERMONT				
GREEN MOUNTAIN N.F. RUTLAND	09	629,019	289,839	339,180
TOTAL NATIONAL FORESTS	1	629,019	289,839	339,180
GREEN MOUNTAIN PU RUTLAND	09	499	499	0
TOTAL PURCHASE UNITS	1	499	499	0
STATE TOTAL	2	629,518	290,338	339,180
VIRGINIA				
GEORGE WASHINGTON N.F. * HARRISONBURG, VIRGINIA	08	1,638,574	954,116	684,458
JEFFERSON N.F. * ROANOKE, VIRGINIA	08	1,585,896	672,966	912,930
TOTAL NATIONAL FORESTS	2	3,224,470	1,627,082	1,597,388
JEFFERSON PU * ROANOKE, VIRGINIA	08	1,145	0	1,145
TOTAL PURCHASE UNITS	1	1,145	0	1,145
STATE TOTAL	3	3,225,615	1,627,082	1,598,533
WASHINGTON				
COLVILLE N.F. COLVILLE	06	1,020,622	944,434	76,188
GIFFORD PINCHOT N.F. VANCOUVER	06	1,365,232	1,250,840	114,392
KANIKSU N.F. * COUER D ALENE	01	293,299	269,982	23,317
MT. BAKER N.F. SEATTLE	06	1,312,120	1,281,063	31,057
OKANOGAN N.F. OKANOGAN	06	1,537,009	1,499,512	37,497
OLYMPIC N.F. OLYMPIA	06	715,751	649,975	65,776
SNOQUALMIE N.F. SEATTLE	06	1,557,893	1,227,582	330,311
UMATILLA N.F. * PENDLETON, OREGON	06	319,361	311,209	8,152
WENATCHEE N.F. WENATCHEE	06	1,902,515	1,618,329	284,186
TOTAL NATIONAL FORESTS	9	10,023,802	9,052,926	970,876

NATIONAL FOREST AREAS REPORT
GROSS AND NET AREA OF NATIONAL FOREST AND OTHER LAND ADMINISTERED
BY THE FOREST SERVICE LISTED BY STATE AND AREA UNIT KIND
AS OF SEPTEMBER 30, 1981

STATE UNIT NAME HEADQUARTERS NAME AND REGION	NUMBER OF UNITS	GROSS AREA WITHIN UNIT BOUNDARIES	NATIONAL FOREST SYSTEM LANDS	OTHER LANDS WITHIN UNIT BOUNDARIES
(* UNIT IS IN TWO OR MORE STATES)				
NORTHEAST WASHINGTON LUP COLVILLE	06	725	725	0
TOTAL UTILIZATION PROJECTS	1	725	725	0

STATE TOTAL	10	10,024,527	9,053,651	970,876
WEST VIRGINIA				
GEORGE WASHINGTON N.F. * HARRISONBURG, VIRGINIA	08	157,568	100,806	56,762
JEFFERSON N.F. * ROANOKE, VIRGINIA	08	29,782	18,196	11,586
MONONGAHELA N.F. ELKINS	09	1,650,951	843,748	807,203
TOTAL NATIONAL FORESTS	3	1,838,301	962,750	875,551
JEFFERSON PU * ROANOKE, VIRGINIA	08	45	45	0
MONONGAHELA PU ELKINS	09	22,639	5,986	16,653
TOTAL PURCHASE UNITS	2	22,684	6,031	16,653
FOREST PROD. MARKETING LAB. EA UPPER DARBY	09	95	95	0
TOTAL RESEARCH-EXPERIMENT AREA	1	95	95	0
MONONGAHELA OTH ELKINS	09	109	109	0
TOTAL OTHER AREAS	1	109	109	0

STATE TOTAL	7	1,861,189	968,985	892,204
WISCONSIN				
CHEQUAMEGON N.F. PARK FALLS	09	1,049,346	844,641	204,705
NICOLET N.F. RHINELANDER	09	973,404	654,777	318,627
TOTAL NATIONAL FORESTS	2	2,022,750	1,499,418	523,332
CRANDON LUP RHINELANDER	09	120	120	0
WISC. ISOLATED SETTLER LUP RHINELANDER	09	40	40	0
TOTAL UTILIZATION PROJECTS	2	160	160	0
FOREST PRODUCTS LAB. EA MADISON	09	39	39	0
TOTAL RESEARCH-EXPERIMENT AREA	1	39	39	0

STATE TOTAL	5	2,022,949	1,499,617	523,332

NATIONAL FOREST AREAS REPORT
GROSS AND NET AREA OF NATIONAL FOREST AND OTHER LAND ADMINISTERED
BY THE FOREST SERVICE LISTED BY STATE AND AREA UNIT KIND
AS OF SEPTEMBER 30, 1981

STATE	UNIT NAME HEADQUARTERS NAME AND REGION	NUMBER OF UNITS	GROSS AREA WITHIN UNIT BOUNDARIES	NATIONAL FOREST SYSTEM LANDS	OTHER LANDS WITHIN UNIT BOUNDARIES
(* UNIT IS IN TWO OR MORE STATES)					
WYOMING					
	ASHLEY N.F. *		104,701	96,277	8,424
	VERNAL	04			
	BIGHORN N.F.		1,115,171	1,107,670	7,501
	SHERIDAN	02			
	BLACK HILLS N.F. *		201,131	174,743	26,388
	CUSTER	02			
	BRIDGER N.F.		1,744,726	1,733,575	11,151
	JACKSON	04			
	CARIBOU N.F. *		9,614	7,913	1,701
	POCATELLO	04			
	MEDICINE BOW N.F.		1,402,152	1,093,517	308,635
	LARAMIE	02			
	SHOSHONE N.F.		2,466,015	2,433,236	32,779
	CODY	02			
	TARGHEE N.F. *		333,204	330,783	2,421
	ST. ANTHONY, IDAHO	04			
	TETON N.F.		1,695,083	1,666,694	28,389
	JACKSON	04			
	WASATCH N.F. *		47,704	37,762	9,942
	SALT LAKE CITY, UTAH	04			
	TOTAL NATIONAL FORESTS	10	9,119,501	8,682,170	437,331
	THUNDER BASIN NGL		572,364	572,364	0
	LARAMIE	02			
	TOTAL NATIONAL GRASSLANDS	1	572,364	572,364	0
	STATE TOTAL	11	9,691,865	9,254,534	437,331
PUERTO RICO					
	CARIBBEAN N.F.		55,665	27,846	27,819
	RIO PIEDRAS	08			
	TOTAL NATIONAL FORESTS	1	55,665	27,846	27,819
	STATE TOTAL	1	55,665	27,846	27,819
VIRGIN ISLANDS					
	ESTATE THOMAS EF		147	147	0
	ST. CROIX	08			
	TOTAL RESEARCH-EXPERIMENT AREA	1	147	147	0
	STATE TOTAL	1	147	147	0

NATIONAL FOREST AREAS REPORT
GROSS AREA OF NATIONAL FOREST AND OTHER LANDS ADMINISTERED
BY THE FOREST SERVICE LISTED BY AREA KIND IN MULTIPLE STATES
AS OF SEPTEMBER 30, 1981

AREA UNIT NAME AND KIND IN MORE THAN ONE STATE	GROSS AREA WITHIN UNIT BOUNDARIES	NATIONAL FOREST SYSTEM LANDS	OTHER LANDS WITHIN UNIT BOUNDARIES
APACHE N.F. *	1,876,905	1,801,680	75,225
ARIZONA	1,226,686	1,187,478	39,208
NEW MEXICO	650,219	614,202	36,017
ASHLEY N.F. *	1,405,609	1,384,699	20,910
UTAH	1,300,908	1,288,422	12,486
WYOMING	104,701	96,277	8,424
BITTERROOT N.F. *	1,652,437	1,577,883	74,554
IDAHO	464,217	464,165	52
MONTANA	1,188,220	1,113,718	74,502
BLACK HILLS N.F. *	1,529,165	1,235,847	293,318
SOUTH DAKOTA	1,328,034	1,061,104	266,930
WYOMING	201,131	174,743	26,388
CACHE N.F. *	1,218,505	679,986	538,519
IDAHO	264,441	263,941	500
UTAH	954,064	416,045	538,019
CARIBOU N.F. *	1,085,957	987,723	98,234
IDAHO	1,067,403	972,855	94,548
UTAH	8,940	6,955	1,985
WYOMING	9,614	7,913	1,701
CHEROKEE N.F. *	1,204,847	623,542	581,305
NORTH CAROLINA	327	327	0
TENNESSEE	1,204,520	623,215	581,305
CORONADO N.F. *	1,855,793	1,782,194	73,599
ARIZONA	1,784,252	1,713,258	70,994
NEW MEXICO	71,541	68,936	2,605
CUSTER N.F. *	1,278,252	1,185,682	92,570
MONTANA	1,200,425	1,112,153	88,272
SOUTH DAKOTA	77,827	73,529	4,298
ELDORADO N.F. *	884,752	671,074	213,678
CALIFORNIA	884,699	671,021	213,678
NEVADA	53	53	0
GEORGE WASHINGTON N.F. *	1,796,142	1,054,922	741,220
VIRGINIA	1,638,574	954,116	684,458
WEST VIRGINIA	157,568	100,806	56,762
INYO N.F. *	1,905,939	1,860,878	45,061
CALIFORNIA	1,843,591	1,800,302	43,289
NEVADA	62,348	60,576	1,772
JEFFERSON N.F. *	1,670,292	692,123	978,169
KENTUCKY	54,614	961	53,653
VIRGINIA	1,585,896	672,966	912,930
WEST VIRGINIA	29,782	18,196	11,586
KANIKSU N.F. *	1,844,971	1,610,387	234,584
IDAHO	1,061,920	894,313	167,607
MONTANA	489,752	446,092	43,660
WASHINGTON	293,299	269,982	23,317
KLAMATH N.F. *	1,913,297	1,697,029	216,268
CALIFORNIA	1,886,758	1,670,695	216,063
OREGON	26,539	26,334	205
KOOTENAI N.F. *	2,144,465	1,825,219	319,246
IDAHO	46,480	46,480	0
MONTANA	2,097,985	1,778,739	319,246
MANTI-LA SAL N.F. *	1,337,790	1,265,254	72,536
COLORADO	27,145	27,105	40
UTAH	1,310,645	1,238,149	72,496
OUACHITA N.F. *	2,374,347	1,584,419	789,928
ARKANSAS	1,961,435	1,336,834	624,601
OKLAHOMA	412,912	247,585	165,327

NATIONAL FOREST AREAS REPORT
GROSS AREA OF NATIONAL FOREST AND OTHER LANDS ADMINISTERED
BY THE FOREST SERVICE LISTED BY AREA KIND IN MULTIPLE STATES
AS OF SEPTEMBER 30, 1981.

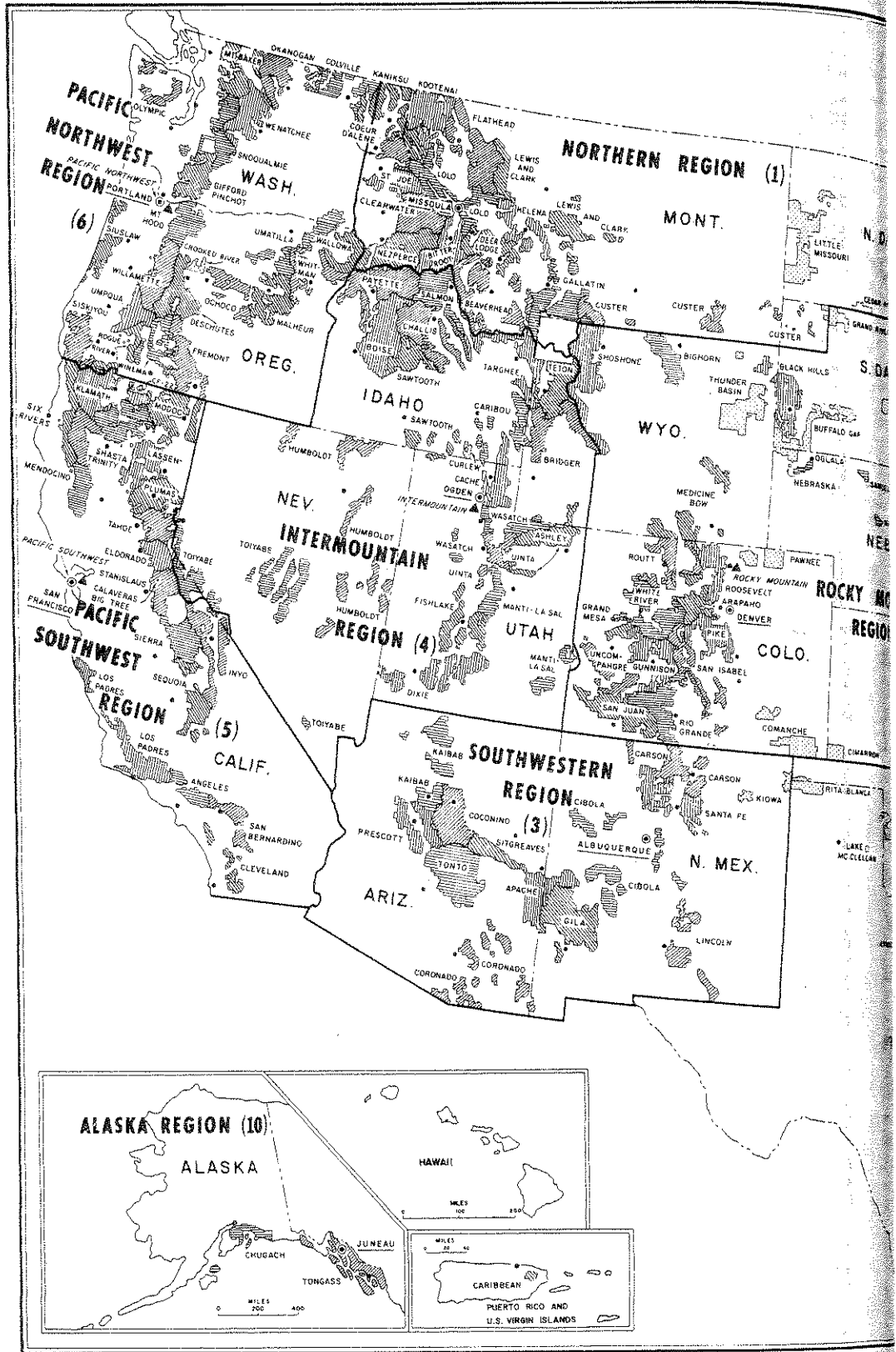
AREA UNIT NAME AND KIND IN MORE THAN ONE STATE	GROSS AREA WITHIN UNIT BOUNDARIES	NATIONAL FOREST SYSTEM LANDS	OTHER LANDS WITHIN UNIT BOUNDARIES
ROGUE RIVER N.F. *	694,763	638,070	56,693
CALIFORNIA	61,031	53,826	7,205
OREGON	633,732	584,244	49,488
SAWTOOTH N.F. *	1,898,058	1,802,687	95,371
IDAHO	1,805,654	1,731,504	74,150
UTAH	92,404	71,183	21,221
SISKIYOU N.F. *	1,163,964	1,093,529	70,435
CALIFORNIA	39,668	33,354	6,314
OREGON	1,124,296	1,060,175	64,121
TARGHEE N.F. *	1,688,623	1,642,520	46,103
IDAHO	1,355,419	1,311,737	43,682
WYOMING	333,204	330,783	2,421
TOiyABE N.F. *	3,386,686	3,192,341	194,345
CALIFORNIA	694,987	633,891	61,096
NEVADA	2,691,699	2,558,450	133,249
UMATILLA N.F. *	1,509,108	1,399,367	109,741
OREGON	1,189,747	1,088,158	101,589
WASHINGTON	319,361	311,209	8,152
WASATCH N.F. *	1,072,024	886,478	185,546
UTAH	1,024,320	848,716	175,604
WYOMING	47,704	37,762	9,942
WHITE MOUNTAIN N.F. *	851,624	728,265	123,359
MAINE	53,561	41,833	11,728
NEW HAMPSHIRE	798,063	686,432	111,631
JEFFERSON PU *	1,190	45	1,145
VIRGINIA	1,145	0	1,145
WEST VIRGINIA	45	45	0
WHITE MOUNTAIN PU *	48,931	24,186	24,745
MAINE	27,755	5,450	22,305
NEW HAMPSHIRE	21,176	18,736	2,440
BLACK KETTLE NGL *	33,113	31,300	1,813
OKLAHOMA	32,537	30,724	1,813
TEXAS	576	576	0
RITA BLANCA NGL *	93,229	92,989	240
OKLAHOMA	15,816	15,576	240
TEXAS	77,413	77,413	0

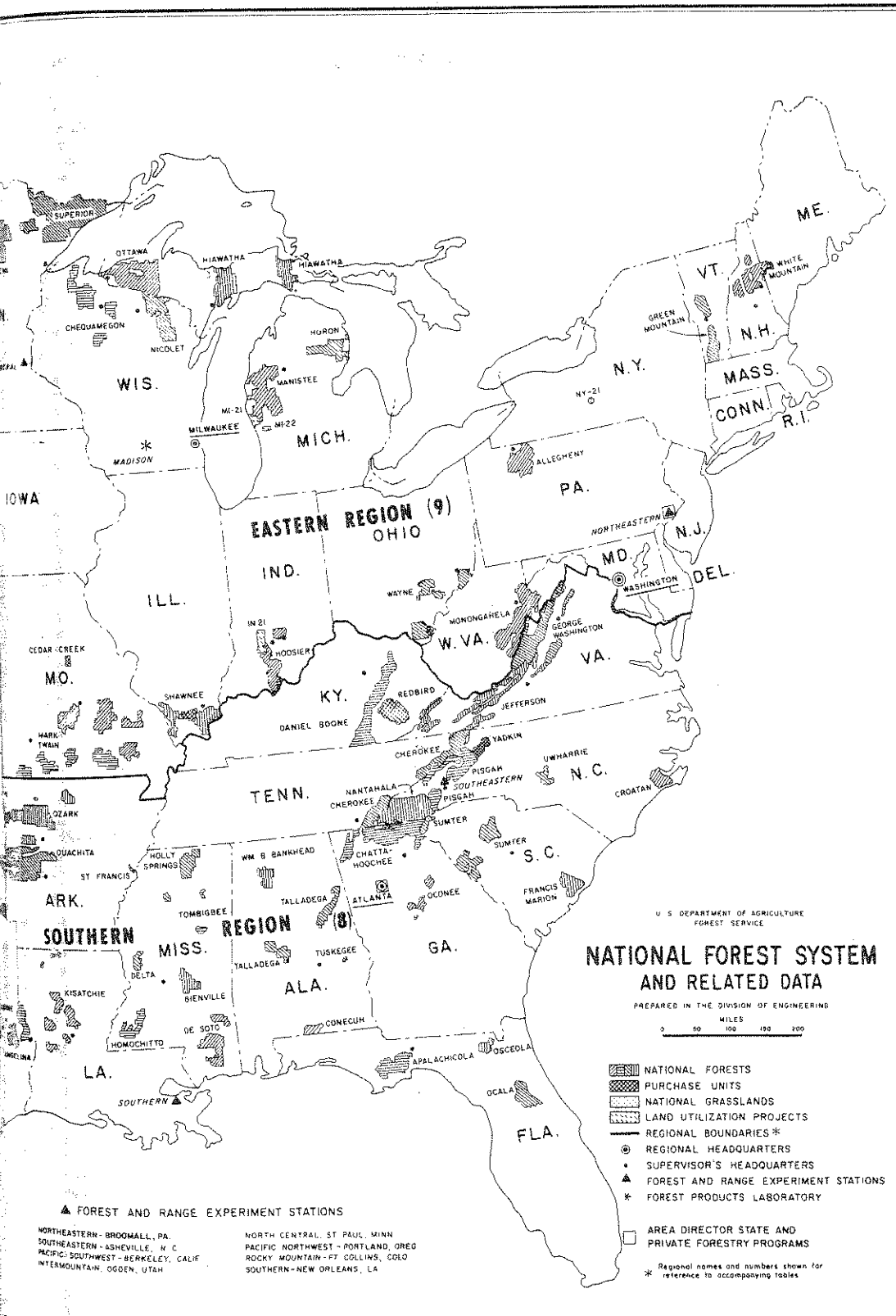
NATIONAL FOREST AREAS REPORT
 NET AREA OF NATIONAL FOREST AND OTHER LANDS ADMINISTERED
 BY THE FOREST SERVICE LISTED BY STATE, CONGRESSIONAL DISTRICTS AND COUNTIES
 AS OF SEPTEMBER 30, 1981

STATE AND CONGRESSIONAL DISTRICT	COUNTY	NATIONAL FOREST (UNLESS OTHERWISE NOTED)	NATIONAL FOREST SYSTEM LANDS	NATIONAL GRASSLANDS AND TITLE III LANDS
ALABAMA				
1ST	ESCAMBIA	CONECUH N.F.	28,978	0
		1ST CONGRESSIONAL DISTRICT TOTAL	28,978	0
2ND	COFFEE COVINGTON	PEA RIVER LUP CONECUH N.F.	0 53,812	40 0
		2ND CONGRESSIONAL DISTRICT TOTAL	53,812	40
3RD	CALHOUN CLAY CLEBURNE MACON TALLADEGA	TALLADEGA N.F. TALLADEGA OTH TALLADEGA N.F. TALLADEGA N.F. TUSKEGEE N.F. TALLADEGA N.F. TALLADEGA PU	19,848 60 66,159 85,678 10,795 45,374 0	0 0 0 0 0 0 0
		3RD CONGRESSIONAL DISTRICT TOTAL	227,914	0
4TH	FRANKLIN WINSTON	WILLIAM B.BANKHEAD N.F. WILLIAM B.BANKHEAD N.F.	1,584 88,685	0 0
		4TH CONGRESSIONAL DISTRICT TOTAL	90,269	0
5TH	LAWRENCE	WILLIAM B.BANKHEAD N.F.	89,339	0
		5TH CONGRESSIONAL DISTRICT TOTAL	89,339	0
7TH	BIBB CHILTON DALLAS HALE PERRY TUSCALOOSA	TALLADEGA N.F. TALLADEGA N.F. TALLADEGA N.F. TALLADEGA N.F. TALLADEGA N.F. TALLADEGA N.F.	60,107 22,607 2,214 28,421 32,176 8,555	0 0 0 0 0 0
		7TH CONGRESSIONAL DISTRICT TOTAL	154,080	0
		STATE TOTAL	644,392	40
ALASKA				
AT LARGE				
	ANCHORAGE	CHUGACH N.F.	275,000	0
	GR JUNEAU	TONGASS N.F.	1,669,242	0
	GR SITKA	TONGASS N.F.	1,824,723	0
	HAINES	TONGASS N.F.	922,260	0
	KENAI PENIN	CHUGACH N.F.	1,131,704	0
	KETCH GWAY	TONGASS N.F.	772,163	0
	KODIAK ISL	CHUGACH N.F.	292,887	0
	UNORGANIZED	CHUGACH N.F. TONGASS N.F.	4,536,449 11,743,114	0 0
		AT LARGE CONGRESSIONAL DISTRICT TOTAL	23,167,542	0
		STATE TOTAL	23,167,542	0
ARIZONA				
2ND	COCHISE PIMA	CORONADO N.F. * CORONADO N.F. *	491,552 382,093	0 0
		SANTA RITA EXP. RANGE	51,003	0
	PINAL	CORONADO N.F. * TONTO N.F.	23,411 197,138	0 0
	SANTA CRUZ	CORONADO N.F. *	420,028	0
		2ND CONGRESSIONAL DISTRICT TOTAL	1,565,225	0
3RD	COCONINO	COCONINO N.F. KAIBAB N.F.	1,405,879 1,525,880	0 0

NATIONAL FOREST AREAS REPORT
NET AREA OF NATIONAL FOREST AND OTHER LANDS ADMINISTERED
BY THE FOREST SERVICE LISTED BY STATE, CONGRESSIONAL DISTRICTS AND COUNTIES
AS OF SEPTEMBER 30, 1981

STATE AND CONGRES- SIONAL DISTRICT	COUNTY	NATIONAL FOREST (UNLESS OTHERWISE NOTED)	NATIONAL FOREST SYSTEM LANDS	NATIONAL GRASSLANDS AND TITLE III LANDS
ARIZONA				
	COCONINO	PRESCOTT N.F.	43,695	0
		SITGREAVES N.F.	282,125	0
	MOHAVE	KAIBAB N.F.	5,468	0
		COCONINO N.F.	426,746	0
YAVAPAI		KAIBAB N.F.	25,119	0
		PRESCOTT N.F.	1,193,381	0
		TONTO N.F.	316,917	0
		-----	-----	-----
	3RD	CONGRESSIONAL DISTRICT TOTAL	5,225,210	0
4TH	APACHE	APACHE N.F. *	439,861	0
		SITGREAVES N.F.	45,535	0
GILA		COCONINO N.F.	3,305	0
		TONTO N.F.	1,702,099	0
GRAHAM		CORONADO N.F. *	396,174	0
		APACHE N.F. *	747,617	0
MARIKOPIA		TONTO N.F.	658,346	0
		NAVAJO	487,683	0
	4TH	CONGRESSIONAL DISTRICT TOTAL	4,480,620	0
			STATE TOTAL	11,271,055
ARKANSAS				
1ST	LEE	ST. FRANCIS N.F.	11,457	0
		PHILLIPS	9,489	0
STONE		OZARK N.F.	61,208	0
		VAN BUREN	31,499	0
	1ST	CONGRESSIONAL DISTRICT TOTAL	113,653	0
2ND	CONWAY	OZARK N.F.	6,969	0
		SALINE	53,357	0
	2ND	CONGRESSIONAL DISTRICT TOTAL	60,326	0
3RD	BAXTER	OZARK N.F.	61,558	0
		BENTON	8,197	0
CRAWFORD		OZARK N.F.	84,507	0
		OZARK PU	217	0
FRANKLIN		OZARK N.F.	103,209	0
		GARLAND	106,845	0
JOHNSON		OZARK N.F.	176,064	0
		LOGAN	18,544	0
MADISON		OZARK N.F.	68,203	0
		MARION	47,861	0
MONTGOMERY		OZARK N.F.	3,240	0
		OZARK PU	21	0
NEWTON		OUACHITA N.F. *	306,941	0
		OZARK N.F.	195,968	0
PERRY		OUACHITA N.F. *	93,335	0
		POLK	197,364	0
SCOTT		OZARK N.F.	182,969	0
		OUACHITA N.F. *	354,732	0
SEARCY		OZARK N.F.	31,123	0
		SEBASTIAN	15,048	0
WASHINGTON		OZARK N.F.	23,241	0
		OZARK OTH	80	0
YELL		OUACHITA N.F. *	186,807	0
		OZARK N.F.	32,354	0
	3RD	CONGRESSIONAL DISTRICT TOTAL	2,298,428	0
4TH	ASHLEY	CROSSETT EF	1,675	0
		HOT SPRING	320	0
		HOWARD	1,246	0
		PIKE	2,295	0
			-----	-----





NATIONAL FOREST AREAS REPORT
NET AREA OF NATIONAL FOREST AND OTHER LANDS ADMINISTERED
BY THE FOREST SERVICE LISTED BY STATE, CONGRESSIONAL DISTRICTS AND COUNTIES
AS OF SEPTEMBER 30, 1981

STATE AND CONGRESSIONAL DISTRICT	COUNTY	NATIONAL FOREST (UNLESS OTHERWISE NOTED)	NATIONAL FOREST SYSTEM LANDS	NATIONAL GRASSLANDS AND TITLE III LANDS

ARKANSAS				
	4TH	CONGRESSIONAL DISTRICT TOTAL	5,536	0
		STATE TOTAL	2,477,943	0
CALIFORNIA				
1ST	BUTTE	LASSEN N.F.	49,239	0
		PLANT INTRODUCTION STATION OTH	209	0
		PLUMAS N.F.	81,972	0
	GLENN	MENDOCINO N.F.	186,958	0
	LASSEN	LASSEN N.F.	422,707	0
		LASSEN OTH	2	0
		MODOC N.F.	147,323	0
		PLUMAS N.F.	35,865	0
		TOIYABE N.F. *	1,323	0
	MODOC	MODOC N.F.	1,376,275	0
		SHASTA N.F.	4,495	0
	NEVADA	TAHOE N.F.	162,221	0
		TAHOE OTH	48	0
		TOIYABE N.F. *	2,574	0
	PLACER	ELDRADO N.F. *	49,282	0
		TAHOE N.F.	269,334	0
		TAHOE OTH	10	0
		TOIYABE N.F. **	0	0
	PLUMAS	LASSEN N.F.	149,931	0
		PLUMAS N.F.	971,052	0
		PLUMAS OTH	44	0
		TAHOE N.F.	11,313	0
	SHASTA	LASSEN N.F.	249,223	0
		SHASTA N.F.	459,737	0
		SHASTA OTH	47	0
		TRINITY N.F.	30,626	0
	SIERRA	PLUMAS N.F.	39,845	0
		TAHOE N.F.	349,868	0
		TAHOE OTH	5	0
		TOIYABE N.F. *	28,386	0
	SISKIYOU	BUTTE VALLY LUP	0	18,425
		KLAMATH N.F. *	1,670,695	0
		KLAMATH OTH	683	0
		MODOC N.F.	128,032	0
		ROGUE RIVER N.F. *	53,826	0
		SHASTA N.F.	437,567	0
		SHASTA OTH	24	0
		SIX RIVERS N.F.	6,521	0
	TEHAMA	LASSEN N.F.	188,993	0
		MENDOCINO N.F.	126,978	0
		TRINITY N.F.	76,947	0
	TRINITY	MENDOCINO N.F.	74,704	0
		SHASTA N.F.	197,202	0
		SIX RIVERS N.F.	222,773	0
		TRINITY N.F.	937,161	0
		TRINITY OTH	33	0
	YUBA	PLUMAS N.F.	34,924	0
		PLUMAS OTH	477	0
		TAHOE N.F.	20,494	0
		TAHOE OTH	60	0
		1ST CONGRESSIONAL DISTRICT TOTAL	9,257,918	18,425

2ND	DEL NORTE	NORTHERN REDWOOD PU	1,655	0
		SISKIYOU N.F. *	33,354	0
		SIX RIVERS N.F.	418,548	0
	HUMBOLDT	HUMBOLDT NURSERY SITE OTH	212	0
		NORTHERN REDWOOD PU	43	0
		SIX RIVERS N.F.	332,574	0
		TRINITY N.F.	2,430	0
	LAKE	MENDOCINO N.F.	253,828	0
		MENDOCINO OTH	4	0
	MENDOCINO	MENDOCINO N.F.	175,364	0

NATIONAL FOREST AREAS REPORT
 NET AREA OF NATIONAL FOREST AND OTHER LANDS ADMINISTERED
 BY THE FOREST SERVICE LISTED BY STATE, CONGRESSIONAL DISTRICTS AND COUNTIES
 AS OF SEPTEMBER 30, 1981

STATE AND CONGRESSIONAL DISTRICT	COUNTY	NATIONAL FOREST (UNLESS OTHERWISE NOTED)	NATIONAL FOREST SYSTEM LANDS	NATIONAL GRASSLANDS AND TITLE III LANDS
CALIFORNIA				
		2ND CONGRESSIONAL DISTRICT TOTAL	1,218,012	0
4TH	COLUSA	MENDOCINO N.F.	64,785	0
		4TH CONGRESSIONAL DISTRICT TOTAL	64,785	0
13TH	SANTA CLARA	FELTON FOREST STATION OTH	43	0
		13TH CONGRESSIONAL DISTRICT TOTAL	43	0
14TH	ALPINE	ELDORADO N.F. *	53,257	0
		STANISLAUS N.F.	119,628	0
		TOIYABE N.F. *	221,145	0
	AMADOR	ELDORADO N.F. *	78,315	0
	CALAVERAS	STANISLAUS N.F.	84,858	0
		STANISLAUS OTH	160	0
	EL DORADO	ELDORADO N.F. *	490,167	0
		ELDORADO OTH	439	0
		ELDORADO PU	180	0
		INST. OF FOREST GENETICS EA.	194	0
		TAHOE N.F.	3	0
		TOIYABE N.F. *	31	0
	MONO	INYO N.F. *	777,818	0
		TOIYABE N.F. *	380,432	0
	SAN JOAQUIN	STOCKTON SHOP OTH	8	0
	TUOLUMNE	CALAVERAS BIGTREE N.F.	380	0
		STANISLAUS N.F.	609,337	0
		STANISLAUS OTH	7	0
		14TH CONGRESSIONAL DISTRICT TOTAL	2,816,359	0
15TH	MADERA	INYO N.F. *	52,241	0
		SAN JOAQUIN EA	4,580	0
		SIERRA N.F.	358,386	0
	MARIPOSA	SIERRA N.F.	89,495	0
		SIERRA OTHER	134	0
		STANISLAUS N.F.	84,425	0
		STANISLAUS OTH	272	0
		15TH CONGRESSIONAL DISTRICT TOTAL	589,533	0
16TH	MONTEREY	LOS PADRES N.F.	304,355	0
		LOS PADRES OTH	326	0
	S.LU.OBISPO	LOS PADRES N.F.	189,259	0
		LOS PADRES OTH	16	0
		16TH CONGRESSIONAL DISTRICT TOTAL	493,956	0
17TH	FRESNO	INYO N.F. *	55	0
		SEQUOIA N.F.	130,641	0
		SIERRA N.F.	855,231	0
	TULARE	INYO N.F. *	190,529	0
		SAN JOAQUIN PASTURE LUP	0	797
		SEQUOIA N.F.	699,980	0
		SEQUOIA OTH	17	0
		17TH CONGRESSIONAL DISTRICT TOTAL	1,876,453	797
18TH	INYO	INYO N.F. *	779,659	0
		INYO OTH	9	0
	KERN	LOS PADRES N.F.	64,635	0
		SEQUOIA N.F.	294,912	0
		SEQUOIA OTH	12	0
	LOS ANGELES	LOS PADRES N.F.	8,776	0
		18TH CONGRESSIONAL DISTRICT TOTAL	1,148,003	0
19TH	S.BARBARA	LOS PADRES N.F.	628,886	0

NATIONAL FOREST AREAS REPORT
NET AREA OF NATIONAL FOREST AND OTHER LANDS ADMINISTERED
BY THE FOREST SERVICE LISTED BY STATE, CONGRESSIONAL DISTRICTS AND COUNTIES
AS OF SEPTEMBER 30, 1981

STATE AND CONGRES- SIONAL DISTRICT	COUNTY	NATIONAL FOREST (UNLESS OTHERWISE NOTED)	NATIONAL FOREST SYSTEM LANDS	NATIONAL GRASSLANDS AND TITLE III LANDS
CALIFORNIA				
19TH	S.BARBARA VENTURA	LOS PADRES OTH	5	
		ANGELES N.F.	1,473	
		LOS PADRES N.F.	556,307	
		LOS PADRES OTH	9	
19TH CONGRESSIONAL DISTRICT TOTAL			1,186,680	
20TH	LOS ANGELES	ANGELES N.F.	642,244	
		ANGELES OTH	433	
20TH CONGRESSIONAL DISTRICT TOTAL			642,677	
34TH	ORANGE	CLEVELAND OTH	6	
		34TH CONGRESSIONAL DISTRICT TOTAL		
35TH	S BERNARDINO	ANGELES N.F.	10,129	
		35TH CONGRESSIONAL DISTRICT TOTAL		
36TH	RIVERSIDE	FIRE RES. LAB. EA	9	
		36TH CONGRESSIONAL DISTRICT TOTAL		
37TH	RIVERSIDE S BERNARDINO	CLEVELAND N.F.	77,977	
		SAN BERNARDINO N.F.	198,370	
		SAN BERNARDINO N.F.	437,250	
		37TH CONGRESSIONAL DISTRICT TOTAL		
40TH	ORANGE	CLEVELAND N.F.	54,281	
		40TH CONGRESSIONAL DISTRICT TOTAL		
43RD	RIVERSIDE SAN DIEGO	CLEVELAND OTH	3	
		SAN BERNARDINO OTH	707	
		CLEVELAND N.F.	287,775	
		CLEVELAND OTH	2	
43RD CONGRESSIONAL DISTRICT TOTAL			288,487	
STATE TOTAL			20,360,928	19,222
COLORADO				
2ND	BOULDER JEFFERSON	ROOSEVELT N.F.	138,588	
		ARAPAHO N.F.	2,057	
		PIKE N.F.	98,057	
		ROOSEVELT N.F.	160	
		2ND CONGRESSIONAL DISTRICT TOTAL		
3RD	ALAMOSA ARCHULETA	RIO GRANDE N.F.	28,091	
		RIO GRANDE N.F.	22,792	
		SAN JUAN N.F.	401,118	
	BACA	COMANCHE NGL	0	205,135
	CHAFFEE	SAN ISABEL N.F.	452,231	
		RIO GRANDE N.F.	295,032	
	CONEJOS	SAN JUAN N.F.	4,242	
		SAN ISABEL N.F.	163,928	
	CUSTER	GRAND MESA N.F.	91,506	
		GUNNISON N.F.	100,141	
	DELTA	UNCOMPAHGRE N.F.	2	
		SAN JUAN N.F.	353,011	
	DOLORES	PIKE N.F.	100,706	
	EL PASO	SAN ISABEL N.F.	100,037	
	FREMONT	GUNNISON N.F.	1,130,022	
GUNNISON	UNCOMPAHGRE N.F.	74,660		
	WHITE RIVER N.F.	60,300		

NATIONAL FOREST AREAS REPORT
 NET AREA OF NATIONAL FOREST AND OTHER LANDS ADMINISTERED
 BY THE FOREST SERVICE LISTED BY STATE, CONGRESSIONAL DISTRICTS AND COUNTIES
 AS OF SEPTEMBER 30, 1981

STATE AND CONGRESSIONAL DISTRICT	COUNTY	NATIONAL FOREST (UNLESS OTHERWISE NOTED)	NATIONAL FOREST SYSTEM LANDS	NATIONAL GRASSLANDS AND TITLE III LANDS
COLORADO				
COLORADO	HINSDALE	GUNNISON N.F.	108,559	0
		RIO GRANDE N.F.	201,882	0
		SAN JUAN N.F.	179,516	0
		UNCOMPAHGRE N.F.	68,085	0
	HUERFANO	SAN ISABEL N.F.	140,114	0
		SAN ISABEL N.F.	156,407	0
	LAKE	SAN JUAN N.F.	393,598	0
	LA PLATA	COMANCHE NGL	0	52,628
		SAN ISABEL N.F.	22,181	0
	MINERAL	RIO GRANDE N.F.	386,426	0
		SAN JUAN N.F.	139,005	0
	MONTEZUMA	SAN JUAN N.F.	243,332	0
	MONTROSE	GUNNISON N.F.	11,610	0
		MANTI-LA SAL N.F. *	22,563	0
		UNCOMPAHGRE N.F.	293,175	0
	OTERO	COMANCHE NGL	0	161,314
	OURAY	UNCOMPAHGRE N.F.	127,026	0
		ARAPAHO N.F.	6,176	0
	PARK	PIKE N.F.	627,083	0
		SAN ISABEL N.F.	18,351	0
PUEBLO	SAN ISABEL N.F.	32,913	0	
	RIO GRANDE N.F.	270,889	0	
RIO GRANDE	SAN JUAN N.F.	5,237	0	
	GUNNISON N.F.	312,481	0	
	RIO GRANDE N.F.	622,761	0	
SAGUACHE	SAN ISABEL N.F.	24,414	0	
	RIO GRANDE N.F.	23,919	0	
	SAN JUAN N.F.	144,558	0	
SAN JUAN	UNCOMPAHGRE N.F.	2,007	0	
	SAN JUAN N.F.	4,165	0	
	UNCOMPAHGRE N.F.	172,026	0	
SAN MIGUEL	FOUNTAIN CREEK LUP	0	560	
	PIKE N.F.	125,497	0	
TELLER				
3RD CONGRESSIONAL DISTRICT TOTAL			8,263,775	419,637
4TH	CLEAR CREEK	ARAPAHO N.F.	151,017	0
		PIKE N.F.	14,928	0
	EAGLE	WHITE RIVER N.F.	596,264	0
		GRAND MESA N.F.	2,043	0
	GARFIELD	ROUTT N.F.	35,107	0
		WHITE RIVER N.F.	477,709	0
		ARAPAHO N.F.	13,080	0
	GILPIN	ROOSEVELT N.F.	26,415	0
		ARAPAHO N.F.	530,604	0
	GRAND	ROUTT N.F.	40,422	0
		ARAPAHO N.F.	4,659	0
	JACKSON	ROUTT N.F.	329,055	0
		ROOSEVELT N.F.	623,170	0
		GRAND MESA N.F.	252,592	0
	LARIMER	MANTI-LA SAL N.F. *	4,542	0
		UNCOMPAHGRE N.F.	207,256	0
		WHITE RIVER N.F.	81,289	0
		ROUTT N.F.	38,084	0
	MOFFAT	WHITE RIVER N.F.	3,679	0
		WHITE RIVER N.F.	488,045	0
PITKIN	ROUTT N.F.	111,177	0	
RIO BLANCO	WHITE RIVER N.F.	247,326	0	
	ARAPAHO N.F.	5,414	0	
ROUTT	ROUTT N.F.	572,777	0	
	WHITE RIVER N.F.	6,128	0	
	ARAPAHO N.F.	312,058	0	
SUMMIT				
WELD	PAWNEE NGL	0	193,060	
4TH CONGRESSIONAL DISTRICT TOTAL			5,173,940	193,060
5TH	DOUGLAS	PIKE N.F.	141,499	0
		5TH CONGRESSIONAL DISTRICT TOTAL		

NATIONAL FOREST AREAS REPORT
 NET AREA OF NATIONAL FOREST AND OTHER LANDS ADMINISTERED
 BY THE FOREST SERVICE LISTED BY STATE, CONGRESSIONAL DISTRICTS AND COUNTIES
 AS OF SEPTEMBER 30, 1981

STATE AND CONGRESSIONAL DISTRICT	COUNTY	NATIONAL FOREST (UNLESS OTHERWISE NOTED)	NATIONAL FOREST SYSTEM LANDS	NATIONAL GRASSLANDS AND TITLE III LANDS
COLORADO				
			STATE TOTAL 13,818,076	612,697
CONNECTICUT				
3RD	NEW HAVEN	FOREST I&D CN. LAB. EA	10	0
			-----	-----
3RD CONGRESSIONAL DISTRICT TOTAL			10	0
			-----	-----
STATE TOTAL			10	0
FLORIDA				
1ST	OKALOOSKA	CHOCTAWHATCHEE N.F.	675	0
			-----	-----
1ST CONGRESSIONAL DISTRICT TOTAL			675	0
			-----	-----
2ND	BAKER	OSCEOLA N.F.	79,325	0
	COLUMBIA	OSCEOLA N.F.	77,893	0
	FRANKLIN	APALACHICOLA N.F.	21,816	0
	LEON	APALACHICOLA N.F.	104,365	0
	LIBERTY	APALACHICOLA N.F.	265,636	0
	WAKULLA	APALACHICOLA N.F.	167,054	0
			-----	-----
2ND CONGRESSIONAL DISTRICT TOTAL			716,089	0
			-----	-----
4TH	LAKE	OCALA N.F.	83,607	0
	MARION	OCALA N.F.	274,074	0
	PUTMAN	OCALA N.F.	23,616	0
			-----	-----
4TH CONGRESSIONAL DISTRICT TOTAL			381,297	0
			-----	-----
10TH	LEE	FOREST RES. LAB. EA	10	0
			-----	-----
10TH CONGRESSIONAL DISTRICT TOTAL			10	0
			-----	-----
STATE TOTAL			1,098,071	0
GEORGIA				
2ND	LANIER	LAKELAND FLATWOODS LUP	0	6,763
	LOWNDES	LAKELAND FLATWOODS LUP	0	2,577
			-----	-----
2ND CONGRESSIONAL DISTRICT TOTAL			0	9,340
			-----	-----
6TH	JASPER	OCONEE N.F.	26,916	0
			-----	-----
6TH CONGRESSIONAL DISTRICT TOTAL			26,916	0
			-----	-----
7TH	CHATTOOGA	CHATTAHOOCHEE N.F.	16,559	0
	FLOYD	CHATTAHOOCHEE N.F.	6,491	0
	GORDON	CHATTAHOOCHEE N.F.	8,071	0
	WALKER	CHATTAHOOCHEE N.F.	19,115	0
	WHITFIELD	CHATTAHOOCHEE N.F.	12,405	0
			-----	-----
7TH CONGRESSIONAL DISTRICT TOTAL			62,641	0
			-----	-----
8TH	JONES	OCONEE N.F.	16,570	0
			-----	-----
8TH CONGRESSIONAL DISTRICT TOTAL			16,570	0
			-----	-----
9TH	BANKS	CHATTAHOOCHEE N.F.	655	0
	CATOOSA	CHATTAHOOCHEE N.F.	6	0
	DAWSON	CHATTAHOOCHEE N.F.	6,683	0
	FANNIN	CHATTAHOOCHEE N.F.	107,173	0
		CHATTAHOOCHEE PU	0	0
	GILMER	CHATTAHOOCHEE N.F.	54,374	0
	HABERSHAM	CHATTAHOOCHEE N.F.	40,250	0
	LUMPKIN	CHATTAHOOCHEE N.F.	57,732	0

NATIONAL FOREST AREAS REPORT
 NET AREA OF NATIONAL FOREST AND OTHER LANDS ADMINISTERED
 BY THE FOREST SERVICE LISTED BY STATE, CONGRESSIONAL DISTRICTS AND COUNTIES
 AS OF SEPTEMBER 30, 1981

STATE AND CONGRESSIONAL DISTRICT	COUNTY	NATIONAL FOREST (UNLESS OTHERWISE NOTED)	NATIONAL FOREST SYSTEM LANDS	NATIONAL GRASSLANDS AND TITLE III LANDS
GEORGIA				
	MURRAY	CHATTAHOOCHEE N.F.	50,494	0
	RABUN	CHATTAHOOCHEE N.F.	148,663	0
	STEPHENS	CHATTAHOOCHEE N.F.	22,287	0
	TOWNS	CHATTAHOOCHEE N.F.	57,176	0
		CHATTAHOOCHEE PU	0	0
	UNION	CHATTAHOOCHEE N.F.	95,408	0
		CHATTAHOOCHEE PU	196	0
	WHITE	CHATTAHOOCHEE N.F.	42,616	0
	9TH CONGRESSIONAL DISTRICT TOTAL		683,713	0
10TH				
	CLARKE	FORESTRY SCI. GA. LAB. EA	4	0
	GREENE	OCONEE N.F.	26,460	0
	MORGAN	OCONEE N.F.	436	0
	OCONEE	OCONEE N.F.	112	0
	OGLETHORPE	OCONEE N.F.	3,768	0
	PUTNAM	OCONEE N.F.	34,476	0
	10TH CONGRESSIONAL DISTRICT TOTAL		65,256	0
	STATE TOTAL		855,096	9,340
HAWAII				
1ST	HONOLULU	FIRE RES. LAB. EA	1	0
	1ST CONGRESSIONAL DISTRICT TOTAL		1	0
	STATE TOTAL		1	0
IDAHO				
1ST	ADA	BOISE N.F.	4,211	0
	ADAMS	PAYETTE N.F.	499,221	0
	BENEWAH	ST. JOE N.F.	40,743	0
	BOISE	BOISE N.F.	871,290	0
	BONNER	COEUR D ALENE N.F.	14,027	0
		KANIKSU N.F. *	428,152	0
		KOOTENAI N.F. *	35,909	0
	BOUNDARY	KANIKSU N.F. *	462,559	0
		KOOTENAI N.F. *	10,571	0
	CLEARWATER	CLEARWATER N.F.	763,822	0
		ST. JOE N.F.	43,949	0
	GEM	BOISE N.F.	60,417	0
	IDAHO	BITTERROOT N.F. *	464,165	0
		CLEARWATER N.F.	879,219	0
		NEZPERCE N.F.	2,218,333	0
		PAYETTE N.F.	800,893	0
		SALMON N.F.	70,372	0
	KOOTENAI	COEUR D ALENE N.F.	241,071	0
		KANIKSU N.F. *	3,602	0
	LATAH	ST. JOE N.F.	111,522	0
	LEWIS	CLEARWATER N.F.	10	0
	SHOSHONE	CLEARWATER N.F.	45,636	0
		COEUR D ALENE N.F.	467,593	0
		ST. JOE N.F.	668,854	0
	VALLEY	BOISE N.F.	1,072,997	0
		PAYETTE N.F.	886,278	0
		SALMON N.F.	66,422	0
	WASHINGTON	BOISE N.F.	78	0
		PAYETTE N.F.	128,044	0
	1ST CONGRESSIONAL DISTRICT TOTAL		11,359,960	0
2ND				
	BANNOCK	CARIBOU N.F. *	114,214	0
	BEAR LAKE	CACHE N.F. *	136,254	0
		CARIBOU N.F. *	93,810	0
	BLAINE	CHALLIS N.F.	2,449	0
		SAWTOOTH N.F. *	486,753	0

NATIONAL FOREST AREAS REPORT
 NET AREA OF NATIONAL FOREST AND OTHER LANDS ADMINISTERED
 BY THE FOREST SERVICE LISTED BY STATE, CONGRESSIONAL DISTRICTS AND COUNTIES
 AS OF SEPTEMBER 30, 1981

STATE AND CONGRESSIONAL DISTRICT	COUNTY	NATIONAL FOREST (UNLESS OTHERWISE NOTED)	NATIONAL FOREST SYSTEM LANDS	NATIONAL GRASSLANDS AND TITLE III LANDS
IDAHO				
BONNEVILLE		CARIBOU N.F. *	307,345	0
		TARGHEE N.F. *	175,389	0
BUTTE		CHALLIS N.F.	222,742	0
		TARGHEE N.F. *	48,320	0
CAMAS		SAWTOOTH N.F. *	321,626	0
CARIBOU		CACHE N.F. *	22,439	0
		CARIBOU N.F. *	357,471	0
CASSIA		SAWTOOTH N.F. *	392,499	0
CLARK		CHALLIS N.F.	2,912	0
		TARGHEE N.F. *	355,864	0
CUSTER		CHALLIS N.F.	1,876,643	0
		SAWTOOTH N.F. *	247,491	0
ELMORE		BOISE N.F.	636,974	0
		SAWTOOTH N.F. *	145,658	0
FRANKLIN		CACHE N.F. *	105,248	0
		CARIBOU N.F. *	16,265	0
FREMONT		TARGHEE N.F. *	525,940	0
JEFFERSON		TARGHEE N.F. *	1	0
		CHALLIS N.F.	358,973	0
LEMHI		SALMON N.F.	1,634,235	0
		TARGHEE N.F. *	76,490	0
MADISON		TARGHEE N.F. *	41,440	0
ONEIDA		CARIBOU N.F. *	77,616	0
		CURLEW NGL	0	47,499
POWER		SAWTOOTH N.F. *	15,069	0
		CARIBOU N.F. *	6,134	0
TETON		CURLEW NGL	0	160
		SAWTOOTH N.F. *	29,753	0
TWIN FALLS		TARGHEE N.F. *	88,293	0
		SAWTOOTH N.F. *	92,655	0
2ND CONGRESSIONAL DISTRICT TOTAL			9,014,965	47,659
STATE TOTAL			20,374,925	47,659
ILLINOIS				
24TH ALEXANDER		SHAWNEE N.F.	25,230	0
		SHAWNEE PU	7	0
GALLATIN		SHAWNEE N.F.	10,857	0
		SHAWNEE PU	40	0
HARDIN		SHAWNEE N.F.	24,831	0
		SHAWNEE PU	47	0
JACKSON		SHAWNEE N.F.	43,967	0
		SHAWNEE PU	156	0
JOHNSON		SHAWNEE N.F.	10,853	0
		SHAWNEE PU	7,244	0
MASSAC		SHAWNEE N.F.	2,703	0
POPE		SHAWNEE N.F.	87,039	0
SALINE		SHAWNEE N.F.	12,958	0
		SHAWNEE PU	88	0
UNION		SHAWNEE N.F.	35,002	0
		SHAWNEE OTH	10	0
WILLIAMSON		SHAWNEE PU	325	0
24TH CONGRESSIONAL DISTRICT TOTAL			261,357	0
STATE TOTAL			261,357	0
INDIANA				
6TH JOHNSON		CAMP ATTERBURY OTH	29	0
6TH CONGRESSIONAL DISTRICT TOTAL			29	0
8TH CRAWFORD		HOOSIER N.F.	20,684	0
		DUBOIS	303	0
		LAWRENCE	15,429	0
		MARTIN	9,514	0

NATIONAL FOREST AREAS REPORT
NET AREA OF NATIONAL FOREST AND OTHER LANDS ADMINISTERED
BY THE FOREST SERVICE LISTED BY STATE, CONGRESSIONAL DISTRICTS AND COUNTIES
AS OF SEPTEMBER 30, 1981

STATE AND CONGRES- SIONAL DISTRICT	COUNTY	NATIONAL FOREST (UNLESS OTHERWISE NOTED)	NATIONAL FOREST SYSTEM LANDS	NATIONAL GRASSLANDS AND TITLE III LANDS	
INDIANA					
MARTIN		HOOSIER PU	80	0	
		WHITE RIVER-MARTIN CO. LUP	0	298	
ORANGE		HOOSIER N.F.	27,292	0	
		WHITE RIVER-MARTIN CO. LUP	0	26	
PERRY		HOOSIER N.F.	56,361	0	
		HOOSIER PU	20	0	
8TH CONGRESSIONAL DISTRICT TOTAL			129,683	324	
9TH	BARTHOLOMEW	CAMP ATTERBURY OTH	597	0	
	BROWN	HOOSIER N.F.	17,293	0	
	JACKSON	HOOSIER N.F.	21,886	0	
	MONROE	HOOSIER N.F.	18,289	0	
		HOOSIER PU	2	0	
9TH CONGRESSIONAL DISTRICT TOTAL			57,977	0	
STATE TOTAL			187,689	324	
KANSAS					
1ST	MORTON	CIMARRON NGL	0	107,255	
	STEVENS	CIMARRON NGL	0	920	
1ST CONGRESSIONAL DISTRICT TOTAL			0	108,175	
STATE TOTAL			0	108,175	
KENTUCKY					
5TH	BELL	REDBIRD PU	736	0	
	CLAY	REDBIRD PU	74,788	0	
	ESTILL	DANIEL BOONE N.F.	3,955	0	
	HARLAN	REDBIRD PU	852	0	
	JACKSON	DANIEL BOONE N.F.	56,079	0	
	KNOX	REDBIRD OTH	74	0	
	LAUREL	DANIEL BOONE N.F.	56,828	0	
	LEE	DANIEL BOONE N.F.	7,812	0	
	LESLIE	REDBIRD PU	52,015	0	
	MC CREARY	DANIEL BOONE N.F.	155,257	0	
	MADISON	DANIEL BOONE N.F.	0	0	
	OWSLEY	DANIEL BOONE N.F.	4,322	0	
			REDBIRD PU	12,311	0
			DANIEL BOONE N.F.	27,824	0
			DANIEL BOONE N.F.	12,418	0
			DANIEL BOONE N.F.	642	0
			DANIEL BOONE N.F.	43,246	0
5TH CONGRESSIONAL DISTRICT TOTAL			508,059	0	
7TH	BATH	DANIEL BOONE N.F.	18,464	0	
	LETCHER	JEFFERSON N.F. *	845	0	
	MENIFEE	DANIEL BOONE N.F.	40,992	0	
	MORGAN	DANIEL BOONE N.F.	9,533	0	
	PERRY	REDBIRD PU	1,866	0	
	PIKE	JEFFERSON N.F. *	116	0	
	POWELL	DANIEL BOONE N.F.	14,021	0	
	ROWAN	DANIEL BOONE N.F.	61,318	0	
			DANIEL BOONE N.F.	15,126	0
	7TH CONGRESSIONAL DISTRICT TOTAL			162,281	0
STATE TOTAL			670,340	0	
LOUISIANA					
4TH	CLAIBORNE	KISATCHIE N.F.	19,920	0	
	VERNON	KISATCHIE N.F.	84,900	0	
	WEBSTER	KISATCHIE N.F.	12,071	0	

NATIONAL FOREST AREAS REPORT
 NET AREA OF NATIONAL FOREST AND OTHER LANDS ADMINISTERED
 BY THE FOREST SERVICE LISTED BY STATE, CONGRESSIONAL DISTRICTS AND COUNTIES
 AS OF SEPTEMBER 30, 1981

STATE AND CONGRESSIONAL DISTRICT	COUNTY	NATIONAL FOREST (UNLESS OTHERWISE NOTED)	NATIONAL FOREST SYSTEM LANDS	NATIONAL GRASSLANDS AND TITLE III LANDS
LOUISIANA				
	4TH	CONGRESSIONAL DISTRICT TOTAL	116,891	0
5TH	GRANT	KISATCHIE N.F.	140,043	0
	NATCHITOCHES	KISATCHIE N.F.	128,361	0
	WINN	KISATCHIE N.F.	110,363	0
	5TH	CONGRESSIONAL DISTRICT TOTAL	378,767	0
8TH	RAPIDES	KISATCHIE N.F.	102,014	0
	8TH	CONGRESSIONAL DISTRICT TOTAL	102,014	0
		STATE TOTAL	597,672	0
MAINE				
1ST	WALDO	SOUTHERN MAINE LUP	0	260
	YORK	MASSABESIC EXP. FOREST	3,694	0
	1ST	CONGRESSIONAL DISTRICT TOTAL	3,694	260
2ND	OXFORD	WHITE MOUNTAIN N.F. *	41,833	0
		WHITE MOUNTAIN PU *	5,450	0
	2ND	CONGRESSIONAL DISTRICT TOTAL	47,283	0
		STATE TOTAL	50,977	260
MICHIGAN				
3RD	BARRY	MANISTEE N.F.	11	0
	3RD	CONGRESSIONAL DISTRICT TOTAL	11	0
5TH	KENT	MANISTEE N.F.	0	0
	5TH	CONGRESSIONAL DISTRICT TOTAL	0	0
7TH	GENESEE	MANISTEE N.F.	8	0
	7TH	CONGRESSIONAL DISTRICT TOTAL	8	0
9TH	LAKE	MANISTEE N.F.	111,489	0
	MANISTEE	MANISTEE N.F.	78,828	0
		MANISTEE PU	280	0
	MASON	MANISTEE N.F.	59,456	0
	MUSKEGON	MANISTEE N.F.	12,500	0
		N. MUSKEGON SAND DUNE LUP	0	397
		S. MUSKEGON SAND DUNE LUP	0	600
	NEWAYGO	MANISTEE N.F.	108,506	0
	OCEANA	MANISTEE N.F.	51,145	0
	9TH	CONGRESSIONAL DISTRICT TOTAL	422,204	997
10TH	G. TRAVERSE	MANISTEE N.F.	2	0
	MECOSTA	MANISTEE N.F.	2,574	0
	MONTCALM	MANISTEE N.F.	1,599	0
	OGEMAW	HURON N.F.	20,103	0
	ROSCOMMON	HURON N.F.	40	0
	WEXFORD	MANISTEE N.F.	94,540	0
	10TH	CONGRESSIONAL DISTRICT TOTAL	118,858	0
11TH	ALCONA	ALPENA S.F. PU	240	0
		HURON N.F.	111,393	0
		HURON PU	1,240	0
	ALGER	HIAWATHA N.F.	117,792	0
	BARAGA	OTTAWA N.F.	44,473	0

NATIONAL FOREST AREAS REPORT
NET AREA OF NATIONAL FOREST AND OTHER LANDS ADMINISTERED
BY THE FOREST SERVICE LISTED BY STATE, CONGRESSIONAL DISTRICTS AND COUNTIES
AS OF SEPTEMBER 30, 1981

STATE AND CONGRES- SIONAL DISTRICT	COUNTY	NATIONAL FOREST (UNLESS OTHERWISE NOTED)	NATIONAL FOREST SYSTEM LANDS	NATIONAL GRASSLANDS AND TITLE III LANDS
MICHIGAN				
	CHARLEVOIX	MANISTEE N.F.	0	0
	CHEBOYGAN	HIAWATHA N.F.	32	0
	CHIPPEWA	HIAWATHA N.F.	243,504	0
	CRAWFORD	AU SABLE LUP	0	2
		HURON N.F.	42,393	0
	DELTA	HIAWATHA N.F.	241,557	0
	GOGEBIC	OTTAWA N.F.	290,773	0
	HOUGHTON	OTTAWA N.F.	150,752	0
	IOSCO	HURON N.F.	105,296	0
		HURON PU	2,188	0
	IRON	OTTAWA N.F.	171,522	0
	MACKINAC	HIAWATHA N.F.	150,978	0
	MARQUETTE	HIAWATHA N.F.	5,906	0
		NORTHERN HARDWOOD LAB EA	7	0
		OTTAWA N.F.	12,174	0
	ONTONAGON	OTTAWA N.F.	255,257	0
	OSCODA	HURON N.F.	146,076	0
		HURON PU	40	0
	OTSEGO	MANISTEE N.F.	4	0
	SCHOOLCRAFT	HIAWATHA N.F.	121,692	0
	11TH	CONGRESSIONAL DISTRICT TOTAL	2,215,289	2
		STATE TOTAL	2,756,370	999
MINNESOTA				
	7TH BELTRAMI	CHIPPEWA N.F.	63,347	0
	CASS	CHIPPEWA N.F.	289,515	0
	7TH	CONGRESSIONAL DISTRICT TOTAL	352,862	0
	8TH COOK	SUPERIOR N.F.	625,962	0
		SUPERIOR PU	12,580	0
	ITASCA	CHIPPEWA N.F.	308,299	0
	KOOCHICHING	SUPERIOR N.F.	247	0
		SUPERIOR PU	0	0
	LAKE	SUPERIOR N.F.	752,130	0
	ST LOUIS	SUPERIOR N.F.	670,598	0
		SUPERIOR PU	76,796	0
	8TH	CONGRESSIONAL DISTRICT TOTAL	2,446,612	0
		STATE TOTAL	2,799,474	0
MISSISSIPPI				
	1ST BENTON	HOLLY SPRING N.F.	52,580	0
	LAFAYETTE	FOREST HYDRO. LAB. EA	15	0
		HOLLY SPRING N.F.	37,938	0
	MARSHALL	HOLLY SPRING N.F.	20,668	0
	PONTOTOC	HOLLY SPRING N.F.	0	0
		TOMBIGBEE N.F.	530	0
	TIPPAH	HOLLY SPRING N.F.	7,909	0
	UNION	HOLLY SPRING N.F.	7,787	0
	YALOBUSHA	HOLLY SPRING N.F.	20,422	0
	1ST	CONGRESSIONAL DISTRICT TOTAL	147,849	0
	2ND CHICKASAW	TOMBIGBEE N.F.	26,091	0
	CHOCTAW	TOMBIGBEE N.F.	11,665	0
	OKTIBBEHA	FORESTRY SCI. MS. LAB. EA	7	0
		TOMBIGBEE N.F.	117	0
	WASHINGTON	SOUTHERN HARDWOODS LAB EA	3	0
	WINSTON	TOMBIGBEE N.F.	27,938	0
	2ND	CONGRESSIONAL DISTRICT TOTAL	65,821	0
	3RD ISSAQUENA	DELTA N.F.	0	0

NATIONAL FOREST AREAS REPORT
 NET AREA OF NATIONAL FOREST AND OTHER LANDS ADMINISTERED
 BY THE FOREST SERVICE LISTED BY STATE, CONGRESSIONAL DISTRICTS AND COUNTIES
 AS OF SEPTEMBER 30, 1981

STATE AND CONGRES- SIONAL DISTRICT	COUNTY	NATIONAL FOREST (UNLESS OTHERWISE NOTED)	NATIONAL FOREST SYSTEM LANDS	NATIONAL GRASSLANDS AND TITLE III LANDS	
MISSISSIPPI					
3RD	JASPER	BIENVILLE N.F.	17,255	0	
	NEWTON	BIENVILLE N.F.	3,128	0	
	SCOTT	BIENVILLE N.F.	86,478	0	
	SHARKEY	DELTA N.F.	59,518	0	
		DELTA OTH	15	0	
	SMITH	BIENVILLE N.F.	71,542	0	
3RD CONGRESSIONAL DISTRICT TOTAL			237,936	0	
4TH	ADAMS	HOMOCHITTO N.F.	14,203	0	
	AMITE	HOMOCHITTO N.F.	35,358	0	
	COPIAH	HOMOCHITTO N.F.	7,305	0	
	FRANKLIN	HOMOCHITTO N.F.	95,019	0	
	JEFFERSON	HOMOCHITTO N.F.	7,742	0	
	LINCOLN	HOMOCHITTO N.F.	7,827	0	
	WARREN	DELTA N.F.	0	0	
	WILKINSON	HOMOCHITTO N.F.	21,541	0	
	4TH CONGRESSIONAL DISTRICT TOTAL			188,995	0
5TH	FORREST	DE SOTO N.F.	48,985	0	
		DESOTO PU	280	0	
	GEORGE	DE SOTO N.F.	8,781	0	
	GREENE	DE SOTO N.F.	33,070	0	
	HARRISON	DE SOTO N.F.	61,402	0	
		FORESTRY SCI. MS. LAB. EA.	10	0	
	JACKSON	DE SOTO N.F.	18,735	0	
	JONES	DE SOTO N.F.	33,183	0	
	PEARL RIVER	DE SOTO N.F.	4,045	0	
	PERRY	DE SOTO N.F.	161,667	0	
	STONE	DE SOTO N.F.	40,335	0	
	WAYNE	DE SOTO N.F.	90,153	0	
	5TH CONGRESSIONAL DISTRICT TOTAL			500,646	0
	STATE TOTAL			1,141,247	0
MISSOURI					
7TH	BARRY	MARK TWAIN N.F.	53,850	0	
	CHRISTIAN	MARK TWAIN N.F.	51,327	0	
	DOUGLAS	MARK TWAIN N.F.	40,906	0	
	LACLEDE	MARK TWAIN N.F.	28,696	0	
	OZARK	MARK TWAIN N.F.	38,807	0	
	STONE	MARK TWAIN N.F.	16,323	0	
	TANEY	MARK TWAIN N.F.	63,664	0	
	WRIGHT	MARK TWAIN N.F.	7,078	0	
	7TH CONGRESSIONAL DISTRICT TOTAL			300,651	0
8TH	BOONE	CEDAR CREEK LUP	0	2,785	
		CEDAR CREEK PU	532	0	
	CRAWFORD	MARK TWAIN N.F.	49,412	0	
	DENT	MARK TWAIN N.F.	68,014	0	
	HOWELL	MARK TWAIN N.F.	48,850	0	
	OREGON	MARK TWAIN N.F.	97,042	0	
		MARK TWAIN PU	765	0	
	PHELPS	MARK TWAIN N.F.	62,850	0	
	PULASKI	MARK TWAIN N.F.	44,781	0	
	SHANNON	MARK TWAIN N.F.	83,503	0	
	TEXAS	MARK TWAIN N.F.	47,392	0	
WASHINGTON	MARK TWAIN N.F.	81,319	0		
8TH CONGRESSIONAL DISTRICT TOTAL			584,460	2,785	
9TH	CALLAWAY	CEDAR CREEK LUP	0	10,319	
		CEDAR CREEK PU	1,304	0	
9TH CONGRESSIONAL DISTRICT TOTAL			1,304	10,319	

NATIONAL FOREST AREAS REPORT
NET AREA OF NATIONAL FOREST AND OTHER LANDS ADMINISTERED
BY THE FOREST SERVICE LISTED BY STATE, CONGRESSIONAL DISTRICTS AND COUNTIES
AS OF SEPTEMBER 30, 1981

STATE AND CONGRESSIONAL DISTRICT	COUNTY	NATIONAL FOREST (UNLESS OTHERWISE NOTED)	NATIONAL FOREST SYSTEM LANDS	NATIONAL GRASSLANDS AND TITLE III LANDS
MISSOURI				
10TH	BOLLINGER	MARK TWAIN N.F.	1,566	0
	BUTLER	MARK TWAIN N.F.	48,429	0
	CARTER	MARK TWAIN N.F.	89,597	0
	IRON	MARK TWAIN N.F.	98,119	0
	MADISON	MARK TWAIN N.F.	47,744	0
	PERRY	MARK TWAIN N.F.	0	0
	REYNOLDS	MARK TWAIN N.F.	90,124	0
	RIPLEY	MARK TWAIN N.F.	94,449	0
	ST. FRANCOIS	MARK TWAIN N.F.	893	0
	ST. GENEVIEVE	MARK TWAIN N.F.	10,174	0
	WAYNE	MARK TWAIN N.F.	85,297	0
	10TH CONGRESSIONAL DISTRICT TOTAL		566,392	0
	STATE TOTAL		1,452,807	13,104
MONTANA				
1ST	BEAVERHEAD	BEAVERHEAD N.F.	1,369,276	0
	BROADWATER	HELENA N.F.	184,970	0
	DEER LODGE	BEAVERHEAD N.F.	104,636	0
		DEER LODGE N.F.	73,951	0
	FLATHEAD	FLATHEAD N.F.	1,715,166	0
		KOOTENAI N.F. *	52,903	0
		LOLO N.F.	18,707	0
	GALLATIN	BEAVERHEAD N.F.	31	0
		GALLATIN N.F.	605,933	0
		HELENA N.F.	0	0
	GLACIER	LEWIS & CLARK N.F.	28,688	0
	GRANITE	DEER LODGE N.F.	443,825	0
		LOLO N.F.	217,623	0
	JEFFERSON	DEER LODGE N.F.	361,014	0
		HELENA N.F.	101,108	0
	LAKE	FLATHEAD N.F.	156,943	0
		LOLO N.F.	39	0
	LEWIS & CLARK	FLATHEAD N.F.	40,818	0
		HELENA N.F.	465,820	0
		LEWIS & CLARK N.F.	428,834	0
		LOLO N.F.	74,332	0
	LINCOLN	FLATHEAD N.F.	15,805	0
		KANIKSU N.F. *	22,177	0
		KOOTENAI N.F. *	1,724,438	0
	MADISON	BEAVERHEAD N.F.	607,572	0
		DEER LODGE N.F.	77,865	0
		GALLATIN N.F.	109,697	0
	MEAGHER	GALLATIN N.F.	11,967	0
		HELENA N.F.	68,052	0
		LEWIS & CLARK N.F.	386,680	0
	MINERAL	LOLO N.F.	647,207	0
	MISSOULA	AERIAL FIRE DEPOT OTH	73	0
		AUTO REPAIR OTH	13	0
		BITTERROOT N.F. *	9,980	0
		FLATHEAD N.F.	167,810	0
		LOLO N.F.	498,830	0
		MISSOULA EQ. CEN. OTH	36	0
	PARK	CUSTER N.F. *	34,432	0
		GALLATIN N.F.	765,896	0
		LEWIS & CLARK N.F.	876	0
	PONDERA	LEWIS & CLARK N.F.	106,630	0
	POWELL	DEER LODGE N.F.	85,231	0
		FLATHEAD N.F.	253,390	0
		HELENA N.F.	155,175	0
		LOLO N.F.	144,688	0
	RAVALLI	BITTERROOT N.F. *	1,103,738	0
		LOLO N.F.	5,687	0
	SANDERS	KANIKSU N.F. *	423,915	0
		KOOTENAI N.F. *	1,398	0
		LOLO N.F.	484,837	0

NATIONAL FOREST AREAS REPORT
NET AREA OF NATIONAL FOREST AND OTHER LANDS ADMINISTERED
BY THE FOREST SERVICE LISTED BY STATE, CONGRESSIONAL DISTRICTS AND COUNTIES
AS OF SEPTEMBER 30, 1981

STATE AND CONGRESSIONAL DISTRICT	COUNTY	NATIONAL FOREST (UNLESS OTHERWISE NOTED)	NATIONAL FOREST SYSTEM LANDS	NATIONAL GRASSLANDS AND TITLE III LANDS
MONTANA				
	SILVER BOW	BEAVERHEAD N.F. DEERLODGE N.F.	38,949 153,868	0 0
	1ST CONGRESSIONAL DISTRICT TOTAL		14,551,529	0
2ND	CARBON	CUSTER N.F. *	284,172	0
		GALLATIN N.F.	39,688	0
	CARTER	CUSTER N.F. *	89,400	0
	CASCADE	HELENA N.F.	0	0
		LEWIS & CLARK N.F.	178,958	0
	CHOUTEAU	LEWIS & CLARK N.F.	30,713	0
	FERGUS	LEWIS & CLARK N.F.	94,948	0
	GOLDEN VAL.	LEWIS & CLARK N.F.	23,693	0
	JUDITH BASIN	LEWIS & CLARK N.F.	297,432	0
	POWDER RIVER	CUSTER N.F. *	340,383	0
	ROSEBUD	CUSTER N.F. *	95,827	0
	STILLWATER	CUSTER N.F. *	186,320	0
	SWEET GRASS	CUSTER N.F. *	81,619	0
		GALLATIN N.F.	202,228	0
		LEWIS & CLARK N.F.	2,503	0
	TETON	LEWIS & CLARK N.F.	212,108	0
	WHEATLAND	LEWIS & CLARK N.F.	51,334	0
	2ND CONGRESSIONAL DISTRICT TOTAL		2,211,326	0
	STATE TOTAL			16,762,855
NEBRASKA				
3RD	ADAMS	HASTINGS SHELTERBELT RES. SITE	144	0
	BLAINE	NEBRASKA N.F.	10,547	0
	CHERRY	SAMUEL R. MCKELVIE N.F.	115,703	0
	DAWES	NEBRASKA N.F.	41,291	0
		OGLALA NGL	0	19,536
	SIOUX	NEBRASKA N.F.	9,802	0
		OGLALA NGL	0	74,798
	THOMAS	NEBRASKA N.F.	79,918	0
	3RD CONGRESSIONAL DISTRICT TOTAL		257,405	94,334
	STATE TOTAL			257,405
NEVADA				
AT LARGE				
	CLARK	TOIYABE N.F. *	58,040	0
	DOUGLAS	ELDORADO N.F. *	53	0
		TOIYABE N.F. *	59,913	0
	ELKO	HUMBOLDT N.F.	1,046,708	0
	ESMERALDA	INYO N.F. *	43,737	0
	EUREKA	TOIYABE N.F. *	144,139	0
	HUMBOLDT	HUMBOLDT N.F.	268,493	0
	LANDER	TOIYABE N.F. *	296,187	0
	LINCOLN	HUMBOLDT N.F.	30,672	0
	LYON	TOIYABE N.F. *	178,939	0
	MINERAL	INYO N.F. *	16,839	0
		TOIYABE N.F. *	257,052	0
	NYE	HUMBOLDT N.F.	248,321	0
		TOIYABE N.F. *	1,501,798	0
	WASHOE	TOIYABE N.F. *	53,692	0
	WHITE PINE	HUMBOLDT N.F.	933,735	0
	CARSON CITY	TOIYABE N.F. *	8,690	0
	AT LARGE CONGRESSIONAL DISTRICT TOTAL		5,147,008	0
	STATE TOTAL			5,147,008

NATIONAL FOREST AREAS REPORT
 NET AREA OF NATIONAL FOREST AND OTHER LANDS ADMINISTERED
 BY THE FOREST SERVICE LISTED BY STATE, CONGRESSIONAL DISTRICTS AND COUNTIES
 AS OF SEPTEMBER 30, 1961

STATE AND CONGRES- SIONAL DISTRICT	COUNTY	NATIONAL FOREST (UNLESS OTHERWISE NOTED)	NATIONAL FOREST SYSTEM LANDS	NATIONAL GRASSLANDS AND TITLE III LANDS	
NEW HAMPSHIRE					
1ST	CARROLL	WHITE MOUNTAIN N.F. *	144,687	0	
		WHITE MOUNTAIN PU *	8,283	0	
1ST CONGRESSIONAL DISTRICT TOTAL			152,970	0	
2ND	COOS	WHITE MOUNTAIN N.F. *	200,986	0	
		WHITE MOUNTAIN PU *	9,495	0	
		GRAFTON	WHITE MOUNTAIN N.F. *	340,759	0
		WHITE MOUNTAIN PU *	958	0	
2ND CONGRESSIONAL DISTRICT TOTAL			552,198	0	
STATE TOTAL			705,168	0	
NEW MEXICO					
1ST	BERNALILLO	CIBOLA N.F.	73,828	0	
		COLFAX	CARSON N.F.	9,061	0
	HARDING	KIOWA NGL	0	2,560	
		KIOWA NGL	0	70,545	
	LOS ALAMOS	RAMON VIGIL GRANT OTH	6	0	
		SANTA FE N.F.	30,174	0	
	MOGRA	CARSON N.F.	17,713	0	
		KIOWA NGL	0	5,773	
	RIO ARRIBA	SANTA FE N.F.	80,586	0	
		BACA LOCATION NO. 1 OTH	777	0	
		CARSON N.F.	881,332	0	
	SANDOVAL	SANTA FE N.F.	530,963	0	
		BACA LOCATION NO. 1 OTH	193	0	
		CIBOLA N.F.	45,251	0	
	SAN MIGUEL	CUBA-RIO PUERCO LUP	0	240	
		SANTA FE N.F.	355,071	0	
		SANTA FE N.F.	340,188	0	
	SANTE FE	U.S. ARMY RESERVE T.C. OTH	5	0	
		BRUNS HOSPITAL AREA OTH	9	0	
	TAOS	SANTA FE N.F.	250,568	0	
		CARSON N.F.	483,616	0	
	TORRANCE	CIBOLA N.F.	154,017	0	
		UNION	KIOWA NGL	0	57,534
1ST CONGRESSIONAL DISTRICT TOTAL			3,253,358	136,652	
2ND	CATRON	APACHE N.F. *	614,202	0	
		CIBOLA N.F.	158,908	0	
	CHAVES	GILA N.F.	1,449,099	0	
		LINCOLN N.F.	40,332	0	
	CIBOLA	CIBOLA N.F.	321,749	0	
		EDDY	LINCOLN N.F.	135,019	0
	GRANT	FT. BAYARD MIL. RES. OTH	2,118	0	
		GILA N.F.	883,285	0	
	HIDALGO	CORONADO N.F. *	68,936	0	
		GILA N.F.	7,653	0	
	LINCOLN	CIBOLA N.F.	34,336	0	
		LINCOLN N.F.	364,439	0	
	MC KINLEY	CIBOLA N.F.	180,523	0	
		CONTINENTAL DIVIDE T.C. OTH	66	0	
	OTERO	LINCOLN N.F.	563,549	0	
		SIERRA	CIBOLA N.F.	18,963	0
	SOCORRO	GILA N.F.	365,535	0	
		CIBOLA N.F.	630,652	0	
	VALENCIA	CIBOLA N.F.	15,865	0	
		2ND CONGRESSIONAL DISTRICT TOTAL			5,855,249
STATE TOTAL			9,108,607	136,652	
NEW YORK					
33RD	SCHUYLER	HECTOR LUP	0	9,603	

NATIONAL FOREST AREAS REPORT
 NET AREA OF NATIONAL FOREST AND OTHER LANDS ADMINISTERED
 BY THE FOREST SERVICE LISTED BY STATE, CONGRESSIONAL DISTRICTS AND COUNTIES
 AS OF SEPTEMBER 30, 1981

STATE AND CONGRESSIONAL DISTRICT	COUNTY	NATIONAL FOREST (UNLESS OTHERWISE NOTED)	NATIONAL FOREST SYSTEM LANDS	NATIONAL GRASSLANDS AND TITLE III LANDS
NEW YORK				
33RD	SENECA	HECTOR LUP	0	3,629
		33RD CONGRESSIONAL DISTRICT TOTAL	0	13,232
		STATE TOTAL	0	13,232
NORTH CAROLINA				
1ST	CARTERET	CROATAN N.F.	56,561	0
		CROATAN OTH	8	0
	CRAVEN	CROATAN N.F.	60,933	0
	JONES	CROATAN N.F.	39,581	0
		1ST CONGRESSIONAL DISTRICT TOTAL	157,083	0
4TH	DURHAM	FORESTRY SCI. N.C. LAB. EA.	27	0
	RANDOLPH	UWHARRIE N.F.	8,754	0
		4TH CONGRESSIONAL DISTRICT TOTAL	8,781	0
5TH	ASHE	CHEROKEE N.F. *	327	0
	DAVIDSON	UWHARRIE N.F.	959	0
	WILKES	YADKIN PU	0	0
		5TH CONGRESSIONAL DISTRICT TOTAL	1,286	0
8TH	MONTGOMERY	UWHARRIE N.F.	36,942	0
		8TH CONGRESSIONAL DISTRICT TOTAL	36,942	0
10TH	BURKE	PISGAH N.F.	47,843	0
	CALDWELL	PISGAH N.F.	49,335	0
		YADKIN PU	0	0
	WATAUGA	PISGAH N.F.	393	0
		YADKIN PU	0	0
		10TH CONGRESSIONAL DISTRICT TOTAL	97,571	0
11TH	AVERY	PISGAH N.F.	24,855	0
	BUNCOMBE	PISGAH N.F.	31,390	0
	CHEROKEE	NANTAHALA N.F.	92,233	0
	CLAY	NANTAHALA N.F.	63,504	0
		NANTAHALA PU	737	0
	GRAHAM	NANTAHALA N.F.	112,601	0
	HAYWOOD	PISGAH N.F.	68,175	0
	HENDERSON	PISGAH N.F.	17,296	0
	JACKSON	NANTAHALA N.F.	68,033	0
	MC DOWELL	PISGAH N.F.	67,058	0
	MACON	NANTAHALA N.F.	152,610	0
	MADISON	PISGAH N.F.	50,405	0
	MITCHELL	PISGAH N.F.	17,874	0
	SWAIN	NANTAHALA N.F.	21,416	0
	TRANSYLVANIA	NANTAHALA N.F.	4,082	0
		PISGAH N.F.	82,731	0
	YANCEY	PISGAH N.F.	36,227	0
		11TH CONGRESSIONAL DISTRICT TOTAL	911,227	0
		STATE TOTAL	1,212,890	0
NORTH DAKOTA				
AT LARGE				
	BILLINGS	LITTLE MISSOURI NGL	0	290,066
	GOLDEN VAL	LITTLE MISSOURI NGL	0	96,342
	GRANT	CEDAR RIVER NGL	0	480
	MC HENRY	DENBIGH EF	40	0
		DENBIGH PU	596	0
		SOURIS PU	160	0

NATIONAL FOREST AREAS REPORT
 NET AREA OF NATIONAL FOREST AND OTHER LANDS ADMINISTERED
 BY THE FOREST SERVICE LISTED BY STATE, CONGRESSIONAL DISTRICTS AND COUNTIES
 AS OF SEPTEMBER 30, 1981

STATE AND CONGRESSIONAL DISTRICT	COUNTY	NATIONAL FOREST (UNLESS OTHERWISE NOTED)	NATIONAL FOREST SYSTEM LANDS	NATIONAL GRASSLANDS AND TITLE III LANDS
NORTH DAKOTA				
	MCKENZIE	LITTLE MISSOURI NGL	0	503,087
	RANSOM	SHEYENNE NGL	0	42,062
	RICHLAND	SHEYENNE NGL	0	28,118
	SIOUX	CEDAR RIVER NGL	0	6,237
	SLOPE	LITTLE MISSOURI NGL	0	138,357
AT LARGE CONGRESSIONAL DISTRICT TOTAL			796	1,104,749
STATE TOTAL			796	1,104,749
OHIO				
6TH	SCIOTO	WAYNE N.F.	10,087	0
		WAYNE PU	240	0
6TH CONGRESSIONAL DISTRICT TOTAL			10,327	0
10TH	ATHENS	WAYNE N.F.	10,311	0
	GALLIA	WAYNE N.F.	11,401	0
	HOCKING	WAYNE N.F.	11,401	0
	JACKSON	WAYNE N.F.	20,389	0
	LAWRENCE	WAYNE N.F.	660	0
	MORGAN	WAYNE N.F.	55,095	0
	NOBLE	WAYNE N.F.	3,234	0
	PERRY	WAYNE N.F.	0	0
	VINTON	WAYNE N.F.	18,637	0
	WASHINGTON	WAYNE N.F.	1,729	0
		WAYNE OTH	29,463	0
		WAYNE PU	0	0
			216	0
10TH CONGRESSIONAL DISTRICT TOTAL			151,155	0
12TH	DELAWARE	FOREST I&D OH. LAB. EA	248	0
12TH CONGRESSIONAL DISTRICT TOTAL			248	0
18TH	MONROE	WAYNE N.F.	15,065	0
18TH CONGRESSIONAL DISTRICT TOTAL			15,065	0
STATE TOTAL			176,775	0
OKLAHOMA				
3RD	LE FLORE	OUACHITA N.F. *	204,462	0
	MC CURTAIN	OUACHITA N.F. *	43,123	0
3RD CONGRESSIONAL DISTRICT TOTAL			247,585	0
6TH	CIMARRON	RITA BLANCA NGL *	0	15,576
	ROGER MILLS	BLACK KETTLE NGL *	0	30,724
6TH CONGRESSIONAL DISTRICT TOTAL			0	46,300
STATE TOTAL			247,585	46,300
OREGON				
1ST	BENTON	SIUSLAW N.F.	18,016	0
	CLACKAMAS	MT. HOOD N.F.	538,624	0
		WILLAMETTE N.F.	856	0
	LINCOLN	SIUSLAW N.F.	170,791	0
		WESTERN OREGON LUP	0	856
		YACHATS PU	0	0
	POLK	SIUSLAW N.F.	1,479	0
	TILLAMOOK	SIUSLAW N.F.	92,321	0
	YAMHILL	SIUSLAW N.F.	25,440	0
1ST CONGRESSIONAL DISTRICT TOTAL			847,527	856

NATIONAL FOREST AREAS REPORT
 NET AREA OF NATIONAL FOREST AND OTHER LANDS ADMINISTERED
 BY THE FOREST SERVICE LISTED BY STATE, CONGRESSIONAL DISTRICTS AND COUNTIES
 AS OF SEPTEMBER 30, 1981

STATE AND CONGRES- SIONAL DISTRICT	COUNTY	NATIONAL FOREST (UNLESS OTHERWISE NOTED)	NATIONAL FOREST SYSTEM LANDS	NATIONAL GRASSLANDS AND TITLE III LANDS
OREGON				
2ND	BAKER	MALHEUR N.F.	45,786	0
		UMATILLA N.F. *	1	0
		WHITMAN N.F.	602,595	0
	CROOK	OCHOCO N.F.	433,820	0
		DESCHUTES N.F.	979,178	0
	GRANT	MALHEUR N.F.	1,119,161	0
		OCHOCO N.F.	59,169	0
		UMATILLA N.F. *	395,756	0
	HARNEY	WHITMAN N.F.	82,650	0
		MALHEUR N.F.	293,876	0
		OCHOCO N.F.	223,237	0
	HOOD RIVER	MT. HOOD N.F.	212,960	0
		CROOKED RIVER NGL	0	106,138
	JEFFERSON	DESCHUTES N.F.	160,375	0
		MT. HOOD N.F.	3,671	0
		WILLAMETTE N.F.	632	0
	KLAMATH	DESCHUTES N.F.	290,462	0
		FREMONT N.F.	340,944	0
		ROGUE RIVER N.F. *	74,058	0
		WINEMA N.F.	1,043,179	0
	LAKE	DESCHUTES N.F.	172,665	0
		FREMONT N.F.	857,364	0
	LINN	WILLAMETTE N.F.	466,417	0
		MALHEUR	599	0
	MALHEUR	WHITMAN N.F.	3,193	0
		MARION	MT. HOOD N.F.	65,872
	MORROW	WILLAMETTE N.F.	135,004	0
UMATILLA N.F. *		143,170	0	
UMATILLA		UMATILLA N.F. *	375,908	0
UNION	WHITMAN N.F.	26,023	0	
	UMATILLA N.F. *	99,465	0	
	WALLOWA N.F.	8,130	0	
WALLOWA	WHITMAN N.F.	509,108	0	
	UMATILLA N.F. *	123,510	0	
	WALLOWA N.F.	977,975	0	
WASCO	WHITMAN N.F.	41,125	0	
	MT. HOOD N.F.	166,761	0	
WHEELER	OCHOCO N.F.	127,450	0	
	UMATILLA N.F. *	40,348	0	
2ND CONGRESSIONAL DISTRICT TOTAL			10,611,597	106,138
3RD	MULTNOMAH	MT. HOOD N.F.	72,401	0
		3RD CONGRESSIONAL DISTRICT TOTAL	72,401	0
4TH	COOS	SISKIYOU N.F. *	69,682	0
		SIUSLAW N.F.	10,448	0
		CURRY	SISKIYOU N.F. *	616,383
	DOUGLAS	ROGUE RIVER N.F. *	66,400	0
		SIUSLAW N.F.	66,914	0
		UMPQUA N.F.	825,937	0
	JACKSON	WILLAMETTE N.F.	50,327	0
		KLAMATH N.F. *	26,334	0
		ROGUE RIVER N.F. *	412,631	0
	JOSEPHINE	UMPQUA N.F.	10,624	0
		ROGUE RIVER N.F. *	31,155	0
	LANE	SISKIYOU N.F. *	374,110	0
		SIUSLAW N.F.	242,828	0
		UMPQUA N.F.	151,532	0
		WILLAMETTE N.F.	1,022,147	0
4TH CONGRESSIONAL DISTRICT TOTAL			3,977,452	0
STATE TOTAL			15,508,977	106,994

NATIONAL FOREST AREAS REPORT
NET AREA OF NATIONAL FOREST AND OTHER LANDS ADMINISTERED
BY THE FOREST SERVICE LISTED BY STATE, CONGRESSIONAL DISTRICTS AND COUNTIES
AS OF SEPTEMBER 30, 1981

STATE AND CONGRES- SIONAL DISTRICT	COUNTY	NATIONAL FOREST (UNLESS OTHERWISE NOTED)	NATIONAL FOREST SYSTEM LANDS	NATIONAL GRASSLANDS AND TITLE III LANDS
PENNSYLVANIA				
5TH	DELAWARE	OFFICE LAB SITE EA	0	0
		5TH CONGRESSIONAL DISTRICT TOTAL	0	0
10TH	PIKE	PINCHOT INST. OTH	102	0
		10TH CONGRESSIONAL DISTRICT TOTAL	102	0
23RD	ELK FOREST MC KEAN WARREN	ALLEGHENY N.F. ALLEGHENY N.F. ALLEGHENY N.F. ALLEGHENY N.F. ALLEGHENY PU	111,564 118,457 135,076 144,066 123	0 0 0 0 0
		23RD CONGRESSIONAL DISTRICT TOTAL	509,286	0
		STATE TOTAL	509,388	0
SOUTH CAROLINA				
1ST	BERKELEY CHARLESTON	FRANCIS MARION N.F. FRANCIS MARION N.F. SILVICULTURE WATERSHED LAB EA	191,115 58,872 15	0 0 0
		1ST CONGRESSIONAL DISTRICT TOTAL	250,002	0
3RD	ABBEVILLE AIKEN EDGEFIELD GREENWOOD MC CORMICK NEWBERRY OCONEE SALUDA	SUMTER N.F. SUMTER N.F. SUMTER N.F. SUMTER N.F. SUMTER N.F. SUMTER OTH SUMTER N.F. SUMTER N.F. SUMTER OTH SUMTER N.F.	22,833 6,021 30,508 10,290 49,002 1 55,400 77,157 1,064 4,009	0 0 0 0 0 0 0 0 0 0
		3RD CONGRESSIONAL DISTRICT TOTAL	256,285	0
5TH	CHESTER FAIRFIELD LAURENS UNION	SUMTER N.F. SUMTER N.F. SUMTER N.F. SUMTER N.F.	11,943 11,907 20,718 58,801	0 0 0 0
		5TH CONGRESSIONAL DISTRICT TOTAL	103,369	0
		STATE TOTAL	609,656	0
SOUTH DAKOTA				
2ND	CORSON CUSTER	GRAND RIVER NGL BLACK HILLS N.F. *	0 313,326	31,105 0
		FALL RIVER	0	57,391
		HARDING	0	0
		JACKSON	46,246	0
		JONES	0	230,731
		LAWRENCE	73,529	0
		LYMAN	0	107,122
		MEADE	0	19,952
		PENNINGTON	269,042	0
		PERKINS	0	60,621
		STANLEY	0	0
		ZIEBACH	37,145	0
			395,345	0
			0	196,527
			0	124,147
			0	35,425
			0	118
		2ND CONGRESSIONAL DISTRICT TOTAL	1,134,633	863,139

NATIONAL FOREST AREAS REPORT
NET AREA OF NATIONAL FOREST AND OTHER LANDS ADMINISTERED
BY THE FOREST SERVICE LISTED BY STATE, CONGRESSIONAL DISTRICTS AND COUNTIES
AS OF SEPTEMBER 30, 1981

STATE AND CONGRES- SIONAL DISTRICT	COUNTY	NATIONAL FOREST (UNLESS OTHERWISE NOTED)	NATIONAL FOREST SYSTEM LANDS	NATIONAL GRASSLANDS AND TITLE III LANDS	
SOUTH DAKOTA			STATE TOTAL	1,134,633	863,139
TENNESSEE					
1ST	CARTER	CHEROKEE N.F. *	83,741	0	
	COCKE	CHEROKEE N.F. *	44,681	0	
	GREENE	CHEROKEE N.F. *	36,233	0	
	JOHNSON	CHEROKEE N.F. *	49,955	0	
	SULLIVAN	CHEROKEE N.F. *	37,354	0	
		CHEROKEE PU	0	0	
	UNICOI	CHEROKEE N.F. *	55,448	0	
	WASHINGTON	CHEROKEE N.F. *	16,891	0	
		CHEROKEE PU	325	0	
1ST CONGRESSIONAL DISTRICT TOTAL			324,628	0	
2ND	MC MINN	CHEROKEE N.F. *	2,191	0	
	MONROE	CHEROKEE N.F. *	145,381	0	
2ND CONGRESSIONAL DISTRICT TOTAL			147,572	0	
3RD	POLK	CHEROKEE N.F. *	151,340	0	
3RD CONGRESSIONAL DISTRICT TOTAL			151,340	0	
STATE TOTAL			623,540	0	
TEXAS					
1ST	FANNIN	CADDO NGL	0	17,796	
	SAN AUGUST.	ANGELINA N.F.	66,799	0	
		SABINE N.F.	4,317	0	
	SHELBY	SABINE N.F.	67,762	0	
1ST CONGRESSIONAL DISTRICT TOTAL			138,878	17,796	
2ND	ANGELINA	ANGELINA N.F.	58,842	0	
	HOUSTON	DAVY CROCKETT N.F.	93,583	0	
	JASPER	ANGELINA N.F.	19,733	0	
		SABINE N.F.	64	0	
	MONTGOMERY	SAM HOUSTON N.F.	47,358	0	
	NACOGDOCHES	ANGELINA N.F.	9,542	0	
	NEWTON	SABINE N.F.	1,579	0	
	SABINE	SABINE N.F.	114,498	0	
	SAN JACINTO	SAM HOUSTON N.F.	59,589	0	
	TRINITY	DAVY CROCKETT N.F.	67,914	0	
	WALKER	SAM HOUSTON N.F.	53,490	0	
2ND CONGRESSIONAL DISTRICT TOTAL			526,192	0	
13TH	DALLAM	RITA BLANCA NGL *	0	77,413	
	GRAY	MCCLELLAND CREEK NGL	0	1,449	
	HEMPHILL	BLACK KETTLE NGL *	0	576	
13TH CONGRESSIONAL DISTRICT TOTAL			0	79,438	
17TH	MONTAGUE	LYNDON B. JOHNSON NGL	0	61	
	WISE	LYNDON B. JOHNSON NGL	0	20,259	
17TH CONGRESSIONAL DISTRICT TOTAL			0	20,320	
STATE TOTAL			665,070	117,554	
UTAH					
1ST	BOX ELDER	CACHE N.F. *	24,258	0	
		CARIBOU N.F. *	5,393	0	
		SAWTOOTH N.F. *	71,183	0	
	CACHE	CACHE N.F. *	268,084	0	

NATIONAL FOREST AREAS REPORT
 NET AREA OF NATIONAL FOREST AND OTHER LANDS ADMINISTERED
 BY THE FOREST SERVICE LISTED BY STATE, CONGRESSIONAL DISTRICTS AND COUNTIES
 AS OF SEPTEMBER 30, 1981

STATE AND CONGRESSIONAL DISTRICT	COUNTY	NATIONAL FOREST (UNLESS OTHERWISE NOTED)	NATIONAL FOREST SYSTEM LANDS	NATIONAL GRASSLANDS AND TITLE III LANDS
UTAH				
	CACHE	CARIBOU N.F. *		
	CARBON	MANTI-LA SAL N.F. *	1,562	0
	DAGGETT	ASHLEY N.F. *	30,199	0
	DAVIS	WASATCH N.F. *	258,938	0
	DUCHESNE	ASHLEY N.F. *	39,266	0
		WASATCH N.F. *	698,611	0
	EMERY	MANTI-LA SAL N.F. *	27,564	0
	GRAND	MANTI-LA SAL N.F. *	212,883	0
	MORGAN	CACHE N.F. *	57,527	0
		WASATCH N.F. *	4,365	0
	RICH	CACHE N.F. *	9,388	0
	SAN JUAN	MANTI-LA SAL N.F. *	51,704	0
	SANPETE	FISHLAKE N.F.	450,546	0
		MANTI-LA SAL N.F. *	1,941	0
		UINTA N.F.	365,980	0
	SEVIER	FISHLAKE N.F.	21,238	0
		MANTI-LA SAL N.F. *	685,551	0
	SUMMIT	ASHLEY N.F. *	29,722	0
		WASATCH N.F. *	12,381	0
	UINTAH	ASHLEY N.F. *	507,090	0
	UTAH	ASHLEY N.F. *	270,430	0
		MANTI-LA SAL N.F. *	3,885	0
		UINTA N.F.	91,292	0
		WASATCH N.F. *	390,215	0
	WASATCH	ASHLEY N.F. *	0	0
		UINTA N.F.	44,177	0
		WASATCH N.F. *	304,319	0
	WEBER	CACHE N.F. *	20,568	0
		WASATCH N.F. *	67,634	0
			98	0
1ST CONGRESSIONAL DISTRICT TOTAL			5,027,992	0
2ND				
	BEAVER	FISHLAKE N.F.		
	GARFIELD	DIXIE N.F.	137,859	0
		FISHLAKE N.F.	1,042,183	0
	IRON	DIXIE N.F.	3,344	0
		FISHLAKE N.F.	241,228	0
	JUAB	FISHLAKE N.F.	2,297	0
		UINTA N.F.	20,788	0
		WASATCH N.F. *	97,015	0
	KANE	DIXIE N.F.	35	0
	MILLARD	DESERT RANGE EXP. STATION	124,284	0
		FISHLAKE N.F.	55,630	0
	PIUTE	DIXIE N.F.	306,956	0
		FISHLAKE N.F.	2,080	0
	SALT LAKE	WASATCH N.F. *	188,514	0
	TOOELE	WASATCH N.F. *	94,516	0
	WASHINGTON	DIXIE N.F.	150,191	0
	WAYNE	DIXIE N.F.	394,394	0
		FISHLAKE N.F.	79,576	0
			76,909	0
2ND CONGRESSIONAL DISTRICT TOTAL			3,017,799	0
STATE TOTAL			8,045,791	0
VERMONT				
AT LARGE				
	ADDISON	GREEN MOUNTAIN N.F.	84,219	0
		GREEN MOUNTAIN PU	19	0
	BENNINGTON	GREEN MOUNTAIN N.F.	106,665	0
	RUTLAND	GREEN MOUNTAIN N.F.	55,473	0
	WASHINGTON	GREEN MOUNTAIN N.F.	5,535	0
		GREEN MOUNTAIN PU	480	0
	WINDHAM	GREEN MOUNTAIN N.F.	17,391	0
	WINDSOR	GREEN MOUNTAIN N.F.	20,556	0
AT LARGE CONGRESSIONAL DISTRICT TOTAL			290,338	0

NATIONAL FOREST AREAS REPORT
 NET AREA OF NATIONAL FOREST AND OTHER LANDS ADMINISTERED
 BY THE FOREST SERVICE LISTED BY STATE, CONGRESSIONAL DISTRICTS AND COUNTIES
 AS OF SEPTEMBER 30, 1981

STATE AND CONGRESSIONAL DISTRICT	COUNTY	NATIONAL FOREST (UNLESS OTHERWISE NOTED)	NATIONAL FOREST SYSTEM LANDS	NATIONAL GRASSLANDS AND TITLE III LANDS
VERMONT			STATE TOTAL	290,338
VIRGINIA				
6TH	ALLEGHENY	GEORGE WASHINGTON N.F. *	142,134	0
	AMHERST	GEORGE WASHINGTON N.F. *	55,475	0
	AUGUSTA	GEORGE WASHINGTON N.F. *	192,429	0
	BATH	GEORGE WASHINGTON N.F. *	176,907	0
	BEDFORD	JEFFERSON N.F. *	18,455	0
	BOTETOURT	GEORGE WASHINGTON N.F. *	13,520	0
		JEFFERSON N.F. *	64,582	0
	HIGHLAND	GEORGE WASHINGTON N.F. *	57,517	0
	ROANOKE	JEFFERSON N.F. *	2,900	0
	ROCKBRIDGE	GEORGE WASHINGTON N.F. *	45,153	0
		JEFFERSON N.F. *	21,182	0
6TH CONGRESSIONAL DISTRICT TOTAL			790,254	0
7TH	FREDERICK	GEORGE WASHINGTON N.F. *	4,873	0
	NELSON	GEORGE WASHINGTON N.F. *	15,166	0
	PAGE	GEORGE WASHINGTON N.F. *	27,128	0
	ROCKINGHAM	GEORGE WASHINGTON N.F. *	139,980	0
	SHENANDOAH	GEORGE WASHINGTON N.F. *	77,657	0
	WARREN	GEORGE WASHINGTON N.F. *	6,177	0
7TH CONGRESSIONAL DISTRICT TOTAL			270,981	0
9TH	BLAND	JEFFERSON N.F. *	70,559	0
	BUCHANAN	JEFFERSON N.F. *	0	0
	CARROLL	JEFFERSON N.F. *	5,575	0
	CRAIG	JEFFERSON N.F. *	114,934	0
	DICKENSON	JEFFERSON N.F. *	9,003	0
	GILES	JEFFERSON N.F. *	61,507	0
		JEFFERSON PU *	0	0
	GRAYSON	JEFFERSON N.F. *	32,173	0
	LEE	JEFFERSON N.F. *	11,873	0
	MONTGOMERY	JEFFERSON N.F. *	19,231	0
	PULASKI	JEFFERSON N.F. *	19,291	0
	RUSSELL	JEFFERSON N.F. *	0	0
	SCOTT	JEFFERSON N.F. *	34,172	0
	SMYTH	JEFFERSON N.F. *	71,690	0
	TAZEWELL	JEFFERSON N.F. *	7,797	0
	WASHINGTON	JEFFERSON N.F. *	21,651	0
	WISE	JEFFERSON N.F. *	29,600	0
	WYTHE	JEFFERSON N.F. *	56,791	0
9TH CONGRESSIONAL DISTRICT TOTAL			565,847	0
			STATE TOTAL	1,627,082
WASHINGTON				
2ND	SKAGIT	MT. BAKER N.F.	366,173	0
	SNOHOMISH	MT. BAKER N.F.	461,981	0
		SNOQUALMIE N.F.	169,671	0
	WHATCOM	MT. BAKER N.F.	452,909	0
2ND CONGRESSIONAL DISTRICT TOTAL			1,450,734	0
3RD	CLALLAM	OLYMPIC N.F.	200,095	0
	CLARK	GIFFORD PINCHOT N.F.	1,430	0
	COWLITZ	GIFFORD PINCHOT N.F.	20,402	0
	GRAYS HARBOR	OLYMPIC N.F.	149,295	0
	JEFFERSON	OLYMPIC N.F.	170,779	0
	KING	SNOQUALMIE N.F.	334,595	0
	LEWIS	GIFFORD PINCHOT N.F.	370,039	0
		SNOQUALMIE N.F.	70,677	0
	MASON	OLYMPIC N.F.	129,796	0
	PIERCE	SNOQUALMIE N.F.	129,938	0

NATIONAL FOREST AREAS REPORT
NET AREA OF NATIONAL FOREST AND OTHER LANDS ADMINISTERED
BY THE FOREST SERVICE LISTED BY STATE, CONGRESSIONAL DISTRICTS AND COUNTIES
AS OF SEPTEMBER 30, 1981

STATE AND CONGRES- SIONAL DISTRICT	COUNTY	NATIONAL FOREST (UNLESS OTHERWISE NOTED)	NATIONAL FOREST SYSTEM LANDS	NATIONAL GRASSLANDS AND TITLE III LANDS
WASHINGTON				
	THURSTON	OLYMPIC N.F.	10	0
		SNOQUALMIE N.F.	612	0
		3RD CONGRESSIONAL DISTRICT TOTAL	1,577,658	0
4TH	CHELAN	WENATCHEE N.F.	1,268,679	0
	DOUGLAS	WENATCHEE N.F.	2	0
	KITTITAS	SNOQUALMIE N.F.	55,288	0
		WENATCHEE N.F.	349,648	0
	KLICKITAT	GIFFORD PINCHOT N.F.	9,016	0
	OKANOGAN	OKANOGAN N.F.	1,499,512	0
	SKAMANIA	GIFFORD PINCHOT N.F.	812,401	0
	YAKIMA	GIFFORD PINCHOT N.F.	37,552	0
	SNOQUALMIE N.F.	466,801	0	
	4TH CONGRESSIONAL DISTRICT TOTAL	4,498,899	0	
5TH	ASOTIN	UMATILLA N.F. *	53,796	0
	COLUMBIA	UMATILLA N.F. *	159,513	0
	FERRY	COLVILLE N.F.	474,019	0
	GARFIELD	UMATILLA N.F. *	95,467	0
	PEND OREILLE	COLVILLE N.F.	259,363	0
		KANIKSU N.F. *	256,361	0
		NORTHEAST WASHINGTON LUP	0	400
	STEVENS	COLVILLE N.F.	211,052	0
		KANIKSU N.F. *	13,621	0
		NORTHEAST WASHINGTON LUP	0	325
	WALLA WALLA	UMATILLA N.F. *	2,433	0
	5TH CONGRESSIONAL DISTRICT TOTAL	1,525,625	725	
STATE TOTAL			9,052,926	725
WEST VIRGINIA				
2ND	BARBOUR	MONONGAHELA PU	11	0
	GRANT	MONONGAHELA N.F.	17,184	0
	GREENBRIER	MONONGAHELA N.F.	100,945	0
	HAMPSHIRE	GEORGE WASHINGTON N.F. *	2,681	0
	HARDY	GEORGE WASHINGTON N.F. *	48,603	0
	MONROE	GEORGE WASHINGTON N.F. *	416	0
		JEFFERSON N.F. *	18,196	0
		JEFFERSON PU *	45	0
	PENDLETON	GEORGE WASHINGTON N.F. *	49,106	0
		MONONGAHELA N.F.	75,207	0
		MONONGAHELA OTH	109	0
		MONONGAHELA PU	3,654	0
	POCAHONTAS	MONONGAHELA N.F.	285,694	0
		MONONGAHELA PU	2,272	0
	PRESTON	MONONGAHELA N.F.	3,897	0
	RANDOLPH	MONONGAHELA N.F.	178,342	0
		MONONGAHELA PU	49	0
TUCKER	MONONGAHELA N.F.	94,155	0	
WEBSTER	MONONGAHELA N.F.	64,784	0	
	2ND CONGRESSIONAL DISTRICT TOTAL	946,350	0	
3RD	NICHOLAS	MONONGAHELA N.F.	23,540	0
	3RD CONGRESSIONAL DISTRICT TOTAL	23,540	0	
4TH	MERCER	FOREST PROD. MARKETING LAB. EA	95	0
	4TH CONGRESSIONAL DISTRICT TOTAL	95	0	
STATE TOTAL			968,985	0

NATIONAL FOREST AREAS REPORT
 NET AREA OF NATIONAL FOREST AND OTHER LANDS ADMINISTERED
 BY THE FOREST SERVICE LISTED BY STATE, CONGRESSIONAL DISTRICTS AND COUNTIES
 AS OF SEPTEMBER 30, 1981

STATE AND CONGRES- SIONAL DISTRICT	COUNTY	NATIONAL FOREST (UNLESS OTHERWISE NOTED)	NATIONAL FOREST SYSTEM LANDS	NATIONAL GRASSLANDS AND TITLE III LANDS
WISCONSIN				
2ND	DANE	FOREST PRODUCTS LAB. EA	39	0
2ND CONGRESSIONAL DISTRICT TOTAL			39	0
7TH	ASHLAND	CHEQUAMEGON N.F.	178,400	0
	BAYFIELD	CHEQUAMEGON N.F.	265,959	0
	DOUGLAS	WISC. ISOLATED SETTLER LUP	0	40
	ONEIDA	NICOLET N.F.	11,274	0
	PRICE	CHEQUAMEGON N.F.	147,509	0
	SAWYER	CHEQUAMEGON N.F.	123,966	0
	TAYLOR	CHEQUAMEGON N.F.	122,424	0
7TH CONGRESSIONAL DISTRICT TOTAL			849,532	40
8TH	FLORENCE FOREST	NICOLET N.F.	83,220	0
		CRANDON LUP	0	120
		NICOLET N.F.	341,998	0
	LANGLADE	NICOLET N.F.	32,156	0
	OCONTO	NICOLET N.F.	138,735	0
	VILAS	CHEQUAMEGON N.F.	6,383	0
		NICOLET N.F.	47,394	0
8TH CONGRESSIONAL DISTRICT TOTAL			649,886	120
STATE TOTAL			1,499,457	160
WYOMING AT LARGE				
	ALBANY	MEDICINE BOW N.F.	379,171	0
	BIG HORN	BIGHORN N.F.	351,163	0
	CAMPBELL	THUNDER BASIN NGL	0	158,047
	CARBON	MEDICINE BOW N.F.	632,676	0
	CONVERSE	MEDICINE BOW N.F.	74,913	0
		THUNDER BASIN NGL	0	185,708
	CROOK	BLACK HILLS N.F. *	168,244	0
		THUNDER BASIN NGL	0	302
	FREMONT	BRIDGER N.F.	34,365	0
		SHOSHONE N.F.	845,744	0
		TETON N.F.	101,260	0
	HOT SPRINGS	SHOSHONE N.F.	54,386	0
	JOHNSON	BIGHORN N.F.	326,877	0
	LINCOLN	BRIDGER N.F.	781,029	0
		CARIBOU N.F. *	7,913	0
		TARGHEE N.F. *	54,501	0
		TETON N.F.	51,353	0
	NATRONA	MEDICINE BOW N.F.	5,615	0
	NIobrARA	THUNDER BASIN NGL	0	840
	PARK	SHOSHONE N.F.	1,520,788	0
		TETON N.F.	175,587	0
	PLATTE	MEDICINE BOW N.F.	1,142	0
	SHERIDAN	BIGHORN N.F.	393,617	0
	SUBLETTE	BRIDGER N.F.	911,939	0
		SHOSHONE N.F.	9,636	0
		TETON N.F.	248,858	0
	SWEETWATER	ASHLEY N.F. *	96,277	0
	TETON	BRIDGER N.F.	6,242	0
		SHOSHONE N.F.	2,682	0
		TARGHEE N.F. *	276,282	0
		TETON N.F.	1,089,636	0
	UINTA	WASATCH N.F. *	37,762	0
	WASHAKIE	BIGHORN N.F.	36,013	0
	WESTON	BLACK HILLS N.F. *	6,499	0
		THUNDER BASIN NGL	0	227,467
AT LARGE CONGRESSIONAL DISTRICT TOTAL			8,682,170	572,364
STATE TOTAL			8,682,170	572,364

NATIONAL FOREST AREAS REPORT
 NET AREA OF NATIONAL FOREST AND OTHER LANDS ADMINISTERED
 BY THE FOREST SERVICE LISTED BY STATE, CONGRESSIONAL DISTRICTS AND COUNTIES
 AS OF SEPTEMBER 30, 1981

STATE AND CONGRES- SIONAL DISTRICT	COUNTY	NATIONAL FOREST (UNLESS OTHERWISE NOTED)	NATIONAL FOREST SYSTEM LANDS	NATIONAL GRASSLANDS AND TITLE III LANDS
WYOMING				
AT LARGE				
	CANOVANAS	CARIBBEAN N.F.	2,042	0
AT LARGE CONGRESSIONAL DISTRICT TOTAL			2,042	0
STATE TOTAL			8,684,212	572,364
PUERTO RICO				
AT LARGE				
	CEIBA	CARIBBEAN N.F.	2,135	0
	FAJARDO	CARIBBEAN N.F.	608	0
	JUNCOS	CARIBBEAN N.F.	21	0
	LOS PIEDRAS	CARIBBEAN N.F.	1,268	0
	LUQUILLO	CARIBBEAN N.F.	3,428	0
	NAGUABO	CARIBBEAN N.F.	5,360	0
	RIO GRANDE	CARIBBEAN N.F.	12,984	0
AT LARGE CONGRESSIONAL DISTRICT TOTAL			25,804	0
STATE TOTAL			25,804	0
VIRGIN ISLANDS				
AT LARGE				
		ESTATE THOMAS EF	147	0
AT LARGE CONGRESSIONAL DISTRICT TOTAL			147	0
STATE TOTAL			147	0

NATIONAL FOREST AREAS REPORT
 AREAS OF NATIONAL WILDERNESS AREAS IN NATIONAL FORESTS
 ADMINISTERED BY THE FOREST SERVICE
 LISTED BY STATE AND AREA KIND
 AS OF SEPTEMBER 30, 1981

STATE AND WILDERNESS AREAS	AREA INSIDE NATIONAL FOREST	OTHER LANDS	TOTAL AREA

(** ACRES ESTIMATED PENDING FINAL MAP COMPILATION)			
ALABAMA			
SIPSEY			
WILLIAM B. BANKHEAD N.F.	12,646	80	12,726
	-----	-----	-----
STATE TOTAL	12,646	80	12,726
ALASKA			
ADMIRALTY ISLAND **			
TONGASS N.F.	900,000	0	900,000
CORONATION ISLANDS **			
TONGASS N.F.	19,122	0	19,122
ENDICOTT RIVER **			
TONGASS N.F.	94,000	0	94,000
MAURILLE ISLANDS **			
TONGASS N.F.	4,424	0	4,424
MISTY FIORDS **			
TONGASS N.F.	2,136,000	0	2,136,000
PETERSBURG CREEK-DUNCAN **			
TONGASS N.F.	50,000	0	50,000
RUSSELL FIORDS **			
TONGASS N.F.	307,000	0	307,000
S. PRINCE OF WALES **			
TONGASS N.F.	97,000	0	97,000
SOUTH BARONOF **			
TONGASS N.F.	314,000	0	314,000
STIKINE-LE CONTE **			
TONGASS N.F.	443,000	0	443,000
TEBENKOF BAY **			
TONGASS N.F.	65,000	0	65,000
TRACEY ARMS-FORDS TERROR **			
TONGASS N.F.	656,000	0	656,000
WARREN ISLAND **			
TONGASS N.F.	11,353	0	11,353
WEST CHICHAGOF-YAKOBI **			
TONGASS N.F.	265,000	0	265,000
	-----	-----	-----
STATE TOTAL	5,361,899	0	5,361,899
ARIZONA			
CHIRICAHUA			
CORONADO N.F. *	18,000	0	18,000
GALIURO			
CORONADO N.F. *	52,717	0	52,717
MAZATZAL			
TONTO N.F.	205,242	104	205,346
MOUNT BALDY			
APACHE N.F. *	6,975	0	6,975
PINE MOUNTAIN			
PRESCOTT N.F.	8,611	0	8,611
TONTO N.F.	11,450	0	11,450
PUSCH RIDGE **			
CORONADO N.F. *	61,075	0	61,075
SIERRA ANCHA			
TONTO N.F.	20,850	0	20,850
SUPERSTITION			
TONTO N.F.	124,117	23	124,140
SYCAMORE CANYON			
COCONINO N.F.	20,995	5	21,000
KAIBAB N.F.	7,125	0	7,125
PRESCOTT N.F.	19,637	0	19,637
	-----	-----	-----
STATE TOTAL	556,794	132	556,926
ARKANSAS			
CANEY CREEK			
OUACHITA N.F. *	14,344	0	14,344
UPPER BUFFALO			
OZARK N.F.	10,242	300	10,542
	-----	-----	-----
STATE TOTAL	24,586	300	24,886
CALIFORNIA			
AQUA TIBIA			
CLEVELAND N.F.	15,933	0	15,933

NATIONAL FOREST AREAS REPORT
 AREAS OF NATIONAL WILDERNESS AREAS IN NATIONAL FORESTS
 ADMINISTERED BY THE FOREST SERVICE
 LISTED BY STATE AND AREA KIND
 AS OF SEPTEMBER 30, 1981

STATE AND WILDERNESS AREAS	AREA INSIDE NATIONAL FOREST	OTHER LANDS	TOTAL AREA

(** ACRES ESTIMATED PENDING FINAL MAP COMPILATION)			
CARIBOU			
LASSEN N.F.	18,825	0	18,825
CUCAMONGA			
SAN BERNARDINO N.F.	8,581	0	8,581
DESOLATION			
ELDORADO N.F. *	63,475	0	63,475
DOVE LAND			
SEQUOIA N.F.	62,686	0	62,686
EMIGRANT			
STANISLAUS N.F.	106,091	40	106,131
GOLDEN TROUT			
INYO N.F. *	192,541	1,777	194,318
SEQUOIA N.F.	110,746	400	111,146
HOOVER			
INYO N.F. *	9,507	21	9,528
TOIYABE N.F. *	39,094	0	39,094
JOHN HUIR			
INYO N.F. *	228,366	178	228,544
SIERRA N.F.	271,309	200	271,509
KAISER			
SIERRA N.F.	22,700	0	22,700
MARBLE MOUNTAIN			
KLAMATH N.F. *	213,729	720	214,449
MINARETS			
INYO N.F. *	59,708	2	59,710
SIERRA N.F.	47,672	0	47,672
MOKELUMNE			
ELDORADO N.F. *	40,364	0	40,364
STANISLAUS N.F.	9,097	0	9,097
SAN GABRIEL			
ANGELES N.F.	36,118	0	36,118
SAN GORGONIO			
SAN BERNARDINO N.F.	35,222	27	35,249
SAN JACINTO			
SAN BERNARDINO N.F.	21,140	810	21,950
SAN RAFAEL			
LOS PADRES N.F.	149,040	130	149,170
SANTA LUCIA			
LOS PADRES N.F.	18,666	3,012	21,678
SOUTH WARNER			
MODOC N.F.	68,445	95	68,540
THOUSAND LAKES			
LASSEN N.F.	16,335	0	16,335
VENTANA			
LOS PADRES N.F.	161,394	3,181	164,575
YOLLA BOLLY-MIDDLE EEL			
MENDOCINO N.F.	74,264	124	74,388
TRINITY N.F.	37,560	1,080	38,640
	-----	-----	-----
STATE TOTAL	2,138,608	11,797	2,150,405
COLORADO			
BIG BLUE **			
UNCOMPAHGRE N.F.	97,350	350	97,700
CACHE LA POUVRE **			
ROOSEVELT N.F.	9,400	0	9,400
COLLEGIATE PEAKS **			
GUNNISON N.F.	48,000	0	48,000
SAN ISABEL N.F.	81,450	0	81,450
WHITE RIVER N.F.	30,450	0	30,450
COMANCHE PEAK **			
ROOSEVELT N.F.	67,500	0	67,500
EAGLE'S NEST			
ARAPAHO N.F.	82,743	67	82,810
WHITE RIVER N.F.	50,945	160	51,105
FLAT TOPS			
ROUTT N.F.	38,870	0	38,870
WHITE RIVER N.F.	196,165	195	196,360
HOLY CROSS **			
SAN ISABEL N.F.	8,960	60	9,020

NATIONAL FOREST AREAS REPORT
 AREAS OF NATIONAL WILDERNESS AREAS IN NATIONAL FORESTS
 ADMINISTERED BY THE FOREST SERVICE
 LISTED BY STATE AND AREA KIND
 AS OF SEPTEMBER 30, 1981

STATE AND WILDERNESS AREAS	AREA INSIDE NATIONAL FOREST	OTHER LANDS	TOTAL AREA	

(** ACRES ESTIMATED PENDING FINAL MAP COMPILATION)				
WHITE RIVER N.F.	107,100	750	107,850	
HUNTER FRYINGPAN **				
WHITE RIVER N.F.	74,250	200	74,450	
INDIAN PEAKS **				
ARAPAHO N.F.	40,109	71	40,180	
ROOSEVELT N.F.	30,265	449	30,714	
LA GARITA **				
GUNNISON N.F.	77,122	0	77,122	
RIO GRANDE N.F.	24,164	0	24,164	
LIZARD HEAD **				
SAN JUAN N.F.	20,816	123	20,939	
UNCOMPAHGRE N.F.	20,342	215	20,557	
LOST CREEK **				
PIKE N.F.	105,680	320	106,000	
MAROON BELLS-SNOW MASS **				
GUNNISON N.F.	19,000	850	19,850	
WHITE RIVER N.F.	153,560	1,019	154,579	
MOUNT EVANS **				
ARAPAHO N.F.	37,850	0	37,850	
PIKE N.F.	35,150	0	35,150	
MOUNT MASSIVE **				
SAN ISABEL N.F.	26,000	0	26,000	
MOUNT SNEFFELS **				
UNCOMPAHGRE N.F.	16,200	0	16,200	
MT. ZIRKEL **				
ROUTT N.F.	139,818	80	139,898	
NEOTA **				
ROOSEVELT N.F.	9,616	384	10,000	
ROUTT N.F.	220	0	220	
NEVER SUMMER **				
ARAPAHO N.F.	7,043	398	7,441	
ROUTT N.F.	6,659	0	6,659	
RAGGEDS **				
GUNNISON N.F.	42,200	0	42,200	
WHITE RIVER N.F.	16,750	250	17,000	
RAHWAH **				
ROOSEVELT N.F.	71,647	790	72,437	
ROUTT N.F.	1,462	0	1,462	
SOUTH SAN JUANS **				
RIO GRANDE N.F.	87,847	0	87,847	
SAN JUAN N.F.	39,874	0	39,874	
WEMINUCHE **				
RIO GRANDE N.F.	167,685	30	167,715	
SAN JUAN N.F.	293,774	4,201	297,975	
WEST ELK **				
GUNNISON N.F.	176,092	320	176,412	
	-----	-----	-----	
FLORIDA	STATE TOTAL	2,560,128	11,282	2,571,410
BRADWELL BAY				
APALACHICOLA N.F.	23,432	0	23,432	
	-----	-----	-----	
GEORGIA	STATE TOTAL	23,432	0	23,432
COHUTTA				
CHATTAHOOCHEE N.F.	32,307	0	32,307	
ELLICOTT ROCK				
CHATTAHOOCHEE N.F.	181	0	181	
	-----	-----	-----	
IDAHO	STATE TOTAL	32,488	0	32,488
GOSPEL HUMP				
NEZPERCE N.F.	205,900	100	206,000	
HELLS CANYON				
NEZPERCE N.F.	59,900	0	59,900	
PAYETTE N.F.	23,900	300	24,200	
RIVER OF NO RETURN **				
BITTERROOT N.F. *	191,000	0	191,000	

NATIONAL FOREST AREAS REPORT
 AREAS OF NATIONAL WILDERNESS AREAS IN NATIONAL FORESTS
 ADMINISTERED BY THE FOREST SERVICE
 LISTED BY STATE AND AREA KIND
 AS OF SEPTEMBER 30, 1981

STATE AND WILDERNESS AREAS	AREA INSIDE NATIONAL FOREST	OTHER LANDS	TOTAL AREA
(**-ACRES ESTIMATED PENDING FINAL MAP COMPILATION)			
BOISE N.F.	320,079	4,382	324,461
CHALLIS N.F.	431,214	586	431,800
NEZPERCE N.F.	110,000	0	110,000
PAYETTE N.F.	781,974	3,659	785,633
SALMON N.F.	394,944	1,162	396,106
SAWTOOTH			
BOISE N.F.	150,071	0	150,071
CHALLIS N.F.	12,020	0	12,020
SAWTOOTH N.F. *	54,997	0	54,997
SELWAY - BITTERROOT **			
BITTERROOT N.F. *	270,321	53	270,374
CLEARWATER N.F.	259,165	0	259,165
NEZPERCE N.F.	559,531	168	559,699
STATE TOTAL	3,825,016	10,410	3,835,426
KENTUCKY			
BEAVER CREEK			
DANIEL BOONE N.F.	4,756	35	4,791
STATE TOTAL	4,756	35	4,791
LOUISIANA			
KISATCHIE HILLS **			
KISATCHIE N.F.	8,700	0	8,700
STATE TOTAL	8,700	0	8,700
MINNESOTA			
BOUNDARY WATERS CANOE AREA			
SUPERIOR N.F.	792,591	294,323	1,086,914
STATE TOTAL	792,591	294,323	1,086,914
MISSOURI			
BELL MOUNTAIN **			
MARK TWAIN N.F.	8,530	0	8,530
DEVILS BACKBONE **			
MARK TWAIN N.F.	6,800	0	6,800
HERCULES-GLADES			
MARK TWAIN N.F.	12,314	1	12,315
PINEY CREEK **			
MARK TWAIN N.F.	8,400	0	8,400
ROCKPILE MOUNTAIN **			
MARK TWAIN N.F.	3,920	0	3,920
STATE TOTAL	39,964	1	39,965
MONTANA			
ABSAROKA-BEARTOOTH			
CUSTER N.F. *	345,589	105	345,694
GALLATIN N.F.	574,788	1,102	575,890
ANACONDA-PINTLER			
BEAVERHEAD N.F.	72,537	0	72,537
BITTERROOT N.F. *	41,162	0	41,162
DEERLODGE N.F.	44,175	642	44,817
BOB MARSHALL			
FLATHEAD N.F.	709,356	0	709,356
LEWIS & CLARK N.F.	300,000	0	300,000
CABINET MOUNTAINS			
KANIKSU N.F. *	44,320	0	44,320
KOOTENAI N.F. *	49,952	0	49,952
GATES OF THE MOUNTAINS			
HELENA N.F.	28,562	0	28,562
GREAT BEAR			
FLATHEAD N.F.	286,700	0	286,700
MISSION MOUNTAINS			
FLATHEAD N.F.	73,877	0	73,877
RATTLESNAKE **			
LOLO N.F.	20,039	12,961	33,000
SCAPEGOAT			
HELENA N.F.	80,697	0	80,697
LEWIS & CLARK N.F.	84,407	0	84,407

NATIONAL FOREST AREAS REPORT
 AREAS OF NATIONAL WILDERNESS AREAS IN NATIONAL FORESTS
 ADMINISTERED BY THE FOREST SERVICE
 LISTED BY STATE AND AREA KIND
 AS OF SEPTEMBER 30, 1981

STATE AND WILDERNESS AREAS	AREA INSIDE NATIONAL FOREST	OTHER LANDS	TOTAL AREA

(** ACRES ESTIMATED PENDING FINAL MAP COMPILATION)			
LOLO N.F.	74,192	640	74,832
SELWAY - BITTERROOT **			
BITTERROOT N.F. *	241,336	340	241,676
LOLO N.F.	7,557	2,210	9,767
WELCOME CREEK			
LOLO N.F.	28,135	0	28,135
	-----	-----	-----
NEVADA	STATE TOTAL	3,107,381	18,000
JARBIDGE			
HUMBOLDT N.F.	64,667	160	64,827
	-----	-----	-----
	STATE TOTAL	64,667	160
NEW HAMPSHIRE			
GREAT GULF			
WHITE MOUNTAIN N.F. *	5,552	0	5,552
PRESIDENTIAL RANGE-DRY RIVER			
WHITE MOUNTAIN N.F. *	20,380	0	20,380
	-----	-----	-----
	STATE TOTAL	25,932	0
NEW MEXICO			
ALDO LEOPOLD **			
GILA N.F.	211,300	0	211,300
APACHE KID **			
CIBOLA N.F.	45,000	0	45,000
BLUE RANGE **			
APACHE N.F. *	14,000	0	14,000
GILA N.F.	16,000	0	16,000
CAPITAN MOUNTAIN **			
LINCOLN N.F.	34,000	0	34,000
CHAMA RIVER CANYON **			
CARSON N.F.	2,900	0	2,900
SANTA FE N.F.	47,360	40	47,400
CRUCES BASIN **			
CARSON N.F.	18,000	0	18,000
DOME **			
SANTA FE N.F.	5,200	0	5,200
GILA			
GILA N.F.	569,600	192	569,792
LATIR PEAK **			
CARSON N.F.	20,000	0	20,000
MANZANO MOUNTAIN **			
CIBOLA N.F.	36,875	320	37,195
PECOS			
CARSON N.F.	24,736	0	24,736
SANTA FE N.F.	198,597	0	198,597
SAN PEDRO PARKS			
SANTA FE N.F.	41,132	0	41,132
SANDIA MOUNTAIN **			
CIBOLA N.F.	30,726	204	30,930
WHEELER PEAK **			
CARSON N.F.	19,661	2	19,663
WHITE MOUNTAIN **			
LINCOLN N.F.	48,081	62	48,143
WITHINGTON **			
CIBOLA N.F.	19,000	0	19,000
	-----	-----	-----
	STATE TOTAL	1,402,168	820
NORTH CAROLINA			
ELLCOTT ROCK			
NANTAHALA N.F.	342	0	342
JOYCE KILMER - SLICK ROCK			
NANTAHALA N.F.	10,201	0	10,201
LINVILLE GORGE			
PISGAH N.F.	7,575	0	7,575
SHINING ROCK			
PISGAH N.F.	13,350	0	13,350
	-----	-----	-----
	STATE TOTAL	31,468	0

NATIONAL FOREST AREAS REPORT
 AREAS OF NATIONAL WILDERNESS AREAS IN NATIONAL FORESTS
 ADMINISTERED BY THE FOREST SERVICE
 LISTED BY STATE AND AREA KIND
 AS OF SEPTEMBER 30, 1981

STATE AND WILDERNESS AREAS	AREA INSIDE NATIONAL FOREST	OTHER LANDS	TOTAL AREA

(** ACRES ESTIMATED PENDING FINAL MAP COMPILATION)			
OREGON			
DIAMOND PEAK			
DESCHUTES N.F.	20,437	0	20,437
WILLAMETTE N.F.	16,200	0	16,200
EAGLE CAP			
WALLOWA N.F.	175,252	299	175,551
WHITMAN N.F.	118,224	0	118,224
GEARHART MOUNTAIN			
FREMONT N.F.	18,709	0	18,709
HELLS CANYON			
WALLOWA N.F.	108,433	0	108,433
KALMIPSIS			
SISKIYOU N.F. *	168,900	0	168,900
MOUNTAIN LAKES			
WINEMA N.F.	23,071	0	23,071
MT. HOOD			
MT. HOOD N.F.	46,520	640	47,160
MT. JEFFERSON			
DESCHUTES N.F.	32,734	0	32,734
MT. HOOD N.F.	3,793	0	3,793
WILLAMETTE N.F.	63,681	0	63,681
MT. WASHINGTON			
DESCHUTES N.F.	8,086	0	8,086
WILLAMETTE N.F.	38,030	0	38,030
STRAWBERRY MOUNTAIN			
MALHEUR N.F.	33,003	650	33,653
THREE SISTERS			
DESCHUTES N.F.	63,069	0	63,069
WILLAMETTE N.F.	184,033	0	184,033
WENAH-TUCANNON			
UMATILLA N.F. *	66,428	42	66,470
WILD ROGUE			
SISKIYOU N.F. *	25,658	10,842	36,500
	-----	-----	-----
STATE TOTAL	1,214,261	12,473	1,226,734
SOUTH CAROLINA			
ELLCOTT ROCK			
SUMTER N.F.	2,809	0	2,809
HELL HOLE BAY **			
FRANCIS MARION N.F.	1,980	0	1,980
LITTLE WAMBAW SWAMP **			
FRANCIS MARION N.F.	5,000	0	5,000
WAMBAW CREEK **			
FRANCIS MARION N.F.	1,640	0	1,640
WAMBAW SWAMP **			
FRANCIS MARION N.F.	5,100	0	5,100
	-----	-----	-----
STATE TOTAL	16,529	0	16,529
SOUTH DAKOTA			
BLACK ELK **			
BLACK HILLS N.F. *	9,824	0	9,824
	-----	-----	-----
STATE TOTAL	9,824	0	9,824
TENNESSEE			
COHUTTA			
CHEROKEE N.F. *	1,795	0	1,795
GEE CREEK			
CHEROKEE N.F. *	2,493	0	2,493
JOYCE KILMER - SLICK ROCK			
CHEROKEE N.F. *	3,832	0	3,832
	-----	-----	-----
STATE TOTAL	8,120	0	8,120
UTAH			
LONE PEAK			
UINTA N.F.	21,166	0	21,166
WASATCH N.F. *	8,922	0	8,922
	-----	-----	-----
STATE TOTAL	30,088	0	30,088

NATIONAL FOREST AREAS REPORT
 AREAS OF NATIONAL WILDERNESS AREAS IN NATIONAL FORESTS
 ADMINISTERED BY THE FOREST SERVICE
 LISTED BY STATE AND AREA KIND
 AS OF SEPTEMBER 30, 1981

STATE AND WILDERNESS AREAS	AREA INSIDE NATIONAL FOREST	OTHER LANDS	TOTAL AREA

(** ACRES ESTIMATED PENDING FINAL MAP COMPILATION)			
VERMONT			
BRISTOL CLIFFS			
GREEN MOUNTAIN N.F.	3,738	0	3,738
LYE BROOK			
GREEN MOUNTAIN N.F.	13,520	1,080	14,600
	-----	-----	-----
STATE TOTAL	17,258	1,080	18,338
VIRGINIA			
JAMES RIVER FACE			
JEFFERSON N.F. *	8,703	0	8,703
	-----	-----	-----
STATE TOTAL	8,703	0	8,703
WASHINGTON			
ALPINE LAKES			
SNOQUALMIE N.F.	119,955	166	120,121
WENATCHEE N.F.	185,367	1,446	186,813
GLACIER PEAK			
MT. BAKER N.F.	227,459	72	227,531
WENATCHEE N.F.	236,778	132	236,910
GOAT ROCKS			
GIFFORD PINCHOT N.F.	59,740	0	59,740
SNOQUALMIE N.F.	22,940	0	22,940
MOUNT ADAMS			
GIFFORD PINCHOT N.F.	32,356	10,055	42,411
PASAYTEN			
MT. BAKER N.F.	107,039	0	107,039
OKANOGAN N.F.	398,485	0	398,485
WENAHU-TUCANNON			
UMATILLA N.F. *	110,995	0	110,995
	-----	-----	-----
STATE TOTAL	1,501,114	11,871	1,512,985
WEST VIRGINIA			
DOLLY SODS			
MONONGAHELA N.F.	10,215	0	10,215
OTTER CREEK			
MONONGAHELA N.F.	20,000	0	20,000
	-----	-----	-----
STATE TOTAL	30,215	0	30,215
WISCONSIN			
BLACKJACK SPRINGS			
NICOLET N.F.	5,886	0	5,886
RAINBOW LAKE			
CHEQUAMEGON N.F.	6,583	0	6,583
WHISKER LAKE			
NICOLET N.F.	7,268	160	7,428
	-----	-----	-----
STATE TOTAL	19,737	160	19,897
WYOMING			
BRIDGER			
BRIDGER N.F.	392,169	0	392,169
FITZPATRICK			
SHOSHONE N.F.	191,103	0	191,103
NORTH ABSAROKA			
SHOSHONE N.F.	350,564	0	350,564
SAVAGE RUN			
MEDICINE BOW N.F.	14,940	0	14,940
TETON			
TETON N.F.	557,312	0	557,312
WASHAKIE			
SHOSHONE N.F.	686,584	548	687,132
	-----	-----	-----
STATE TOTAL	2,192,672	548	2,193,220
GRAND TOTAL	25,061,745	373,472	25,435,217

NATIONAL FOREST AREAS REPORT
 AREAS OF NATIONAL WILDERNESS AREAS IN NATIONAL FORESTS
 ADMINISTERED BY THE FOREST SERVICE
 LISTED BY STATE AND AREA KIND
 AS OF SEPTEMBER 30, 1981

NATIONAL WILDERNESS AREAS IN MORE THAN ONE STATE	AREA INSIDE NATIONAL FOREST	OTHER LANDS	TOTAL AREA

(** ACRES ESTIMATED PENDING FINAL MAP COMPILATION)			
COHUTTA			
GEORGIA			
CHATTAHOOCHEE N.F.	32,307	0	32,307
TENNESSEE			
CHEROKEE N.F. *	1,795	0	1,795
	-----	-----	-----
TOTAL FOR AREA	34,102	0	34,102
ELLCOTT ROCK			
GEORGIA			
CHATTAHOOCHEE N.F.	181	0	181
NORTH CAROLINA			
NANTAHALA N.F.	342	0	342
SOUTH CAROLINA			
SUMTER N.F.	2,809	0	2,809
	-----	-----	-----
TOTAL FOR AREA	3,332	0	3,332
HELLS CANYON			
IDAHO			
NEZPERCE N.F.	59,900	0	59,900
PAYETTE N.F.	23,900	300	24,200
OREGON			
WALLOWA N.F.	108,433	0	108,433
	-----	-----	-----
TOTAL FOR AREA	192,233	300	192,533
JOYCE KILMER - SLICK ROCK			
NORTH CAROLINA			
NANTAHALA N.F.	10,201	0	10,201
TENNESSEE			
CHEROKEE N.F. *	3,832	0	3,832
	-----	-----	-----
TOTAL FOR AREA	14,033	0	14,033
SELWAY - BITTERROOT **			
IDAHO			
BITTERROOT N.F. *	270,321	53	270,374
CLEARWATER N.F.	259,165	0	259,165
NEZPERCE N.F.	559,531	168	559,699
MONTANA			
BITTERROOT N.F. *	241,336	340	241,676
LOLO N.F.	7,557	2,210	9,767
	-----	-----	-----
TOTAL FOR AREA	1,337,910	2,771	1,340,681
MENAHA-TUCANNON			
OREGON			
UMATILLA N.F. *	66,428	42	66,470
WASHINGTON			
UMATILLA N.F. *	110,995	0	110,995
	-----	-----	-----
TOTAL FOR AREA	177,423	42	177,465

NATIONAL FOREST AREAS REPORT
 AREAS OF NATIONAL PRIMITIVE AREAS IN NATIONAL FORESTS
 ADMINISTERED BY THE FOREST SERVICE
 LISTED BY STATE AND AREA KIND
 AS OF SEPTEMBER 30, 1981

STATE AND PRIMITIVE AREAS	AREA INSIDE NATIONAL FOREST	OTHER LANDS	TOTAL AREA
<hr/>			
ARIZONA			
BLUE RANGE			
APACHE N.F. *	173,762	1,350	175,112
	-----	-----	-----
STATE TOTAL	173,762	1,350	175,112
CALIFORNIA			
EMIGRANT BASIN			
STANISLAUS N.F.	6,297	21	6,318
HIGH SIERRA			
SEQUOIA N.F.	10,124	0	10,124
SIERRA N.F.	1,828	0	1,828
SALMON-TRINITY ALPS			
KLAMATH N.F. *	31,731	2,328	34,059
SHASTA N.F.	76,517	23,147	99,664
TRINITY N.F.	148,908	1,152	150,060
	-----	-----	-----
STATE TOTAL	275,405	26,648	302,053
MONTANA			
SPANISH PEAKS			
GALLATIN N.F.	50,436	180	50,616
	-----	-----	-----
STATE TOTAL	50,436	180	50,616
UTAH			
HIGH UINTAS			
ASHLEY N.F. *	162,586	0	162,586
WASATCH N.F. *	73,923	0	73,923
	-----	-----	-----
STATE TOTAL	236,509	0	236,509
WYOMING			
CLOUD PEAK			
BIGHORN N.F.	136,905	0	136,905
GLACIER			
SHOSHONE N.F.	6,497	0	6,497
POPO AGIE			
SHOSHONE N.F.	71,320	0	71,320
	-----	-----	-----
STATE TOTAL	214,722	0	214,722
GRAND TOTAL	950,834	28,178	979,012

NATIONAL FOREST AREAS REPORT
 AREAS OF NATIONAL WILD AND SCENIC RIVERS IN NATIONAL FORESTS
 ADMINISTERED BY THE FOREST SERVICE
 LISTED BY STATE AND AREA KIND
 AS OF SEPTEMBER 30, 1981

STATE AND NATIONAL WILD AND SCENIC RIVERS	AREA INSIDE NATIONAL FOREST	OTHER LANDS	TOTAL AREA
CALIFORNIA			
MIDDLE FORK FEATHER PLUMAS N.F.	10,385	550	10,935
NORTH FORK OF THE AMERICAN TAHOE N.F.	5,769	7,226	12,995
STATE TOTAL	16,154	7,776	23,930
GEORGIA			
CHATTOOGA CHATTAHOOCHEE N.F.	8,270	187	8,457
STATE TOTAL	8,270	187	8,457
IDAHO			
MIDDLE FORK CLEARWATER BITTERROOT N.F. *	12,800	0	12,800
CLEARWATER N.F.	25,540	5,738	31,278
NEZPERCE N.F.	12,488	31	12,519
MIDDLE FORK SALMON BOISE N.F.	9,007	912	9,919
CHALLIS N.F.	9,660	437	10,097
PAYETTE N.F.	626	0	626
SALMON N.F.	12,608	324	12,932
RAPID NEZPERCE N.F.	4,500	0	4,500
PAYETTE N.F.	4,105	0	4,105
SALMON BITTERROOT N.F. *	3,035	0	3,035
NEZPERCE N.F.	8,785	0	8,785
SNAKE NEZPERCE N.F.	8,700	0	8,700
PAYETTE N.F.	395	0	395
ST. JOE ST. JOE N.F.	20,857	0	20,857
STATE TOTAL	133,106	7,442	140,548
MICHIGAN			
PERE MARQUETTE HURON N.F.	2,193	10,861	13,054
STATE TOTAL	2,193	10,861	13,054
MISSOURI			
ELEVEN POINT MARK TWAIN N.F.	5,970	8,225	14,195
STATE TOTAL	5,970	8,225	14,195
MONTANA			
FLATHEAD FLATHEAD N.F.	36,540	20,860	57,400
STATE TOTAL	36,540	20,860	57,400
NEW MEXICO			
RIO GRANDE CARSON N.F.	2,065	14,815	16,880
STATE TOTAL	2,065	14,815	16,880
NORTH CAROLINA			
CHATTOOGA NANTAHALA N.F.	946	642	1,588
STATE TOTAL	946	642	1,588
OREGON			
ROGUE SISKIYOU N.F. *	11,731	14,268	25,999
SNAKE WALLOWA N.F.	4,081	0	4,081
STATE TOTAL	15,812	14,268	30,080
SOUTH CAROLINA			
CHATTOOGA SUMTER N.F.	6,319	60	6,379
STATE TOTAL	6,319	60	6,379

NATIONAL FOREST AREAS REPORT
 AREAS OF NATIONAL WILD AND SCENIC RIVERS IN NATIONAL FORESTS
 ADMINISTERED BY THE FOREST SERVICE
 STATES
 AS OF SEPTEMBER 30, 1981

NATIONAL WILD AND SCENIC RIVERS IN MORE THAN ONE STATE	AREA INSIDE NATIONAL FOREST	OTHER LANDS	TOTAL AREA

SNAKE			
IDAHO			
NEZPERCE N.F.	8,700	0	8,700
PAYETTE N.F.	395	0	395
OREGON			
WALLOWA N.F.	4,081	0	4,081
	-----	-----	-----
TOTAL FOR AREA	13,176	0	13,176

NATIONAL FOREST AREAS REPORT
 AREAS OF NATIONAL WILD AND SCENIC RIVERS IN NATIONAL FORESTS
 ADMINISTERED BY THE FOREST SERVICE
 LISTED BY STATE AND AREA KIND
 AS OF SEPTEMBER 30, 1981

STATE AND NATIONAL WILD AND SCENIC RIVERS	AREA INSIDE NATIONAL FOREST	OTHER LANDS	TOTAL AREA

WASHINGTON			
SKAGIT			
MT. BAKER N.F.	16,615	18,035	34,650
	-----	-----	-----
STATE TOTAL	16,615	18,035	34,650
WISCONSIN			
NAMEKEGON-ST. CROIX			
CHEQUAMEGON N.F.	826	62,012	62,838
	-----	-----	-----
STATE TOTAL	826	62,012	62,838
GRAND TOTAL	244,816	165,183	409,999

NATIONAL FOREST AREAS REPORT
 AREAS OF NATIONAL RECREATION AREAS IN NATIONAL FORESTS
 ADMINISTERED BY THE FOREST SERVICE
 LISTED BY STATE AND AREA KIND
 AS OF SEPTEMBER 30, 1981

STATE AND RECREATION AREAS	AREA INSIDE NATIONAL FOREST	OTHER LANDS	TOTAL AREA
CALIFORNIA			
WHISKEYTOWN SHASTA-TRINITY			
SHASTA N.F.	141,070	19,737	160,807
TRINITY N.F.	35,109	7,671	42,780
STATE TOTAL	176,179	27,408	203,587
COLORADO			
ARAPAHO			
ARAPAHO N.F.	31,456	4,241	35,697
STATE TOTAL	31,456	4,241	35,697
IDAHO			
HELLS CANYON			
NEZPERCE N.F.	101,800	2,300	104,100
PAYETTE N.F.	29,200	0	29,200
SAWTOOTH			
BOISE N.F.	155,887	0	155,887
CHALLIS N.F.	253,459	8,758	262,217
SAWTOOTH N.F. *	319,074	17,821	336,895
STATE TOTAL	859,420	28,879	888,299
MONTANA			
RATTLESNAKE			
LOLO N.F.	34,185	26,815	61,000
STATE TOTAL	34,185	26,815	61,000
OREGON			
HELLS CANYON			
WALLOWA N.F.	348,597	0	348,597
WHITMAN N.F.	43,711	0	43,711
OREGON DUNES			
SIUSLAW N.F.	20,832	11,516	32,348
STATE TOTAL	413,140	11,516	424,656
UTAH			
FLAMING GORGE			
ASHLEY N.F. *	94,308	2,105	96,413
STATE TOTAL	94,308	2,105	96,413
VIRGINIA			
MOUNT ROGERS			
JEFFERSON N.F. *	111,298	43,472	154,770
STATE TOTAL	111,298	43,472	154,770
WEST VIRGINIA			
SPRUCE KNOB-SENECA ROCKS			
MONONGAHELA N.F.	52,064	47,936	100,000
STATE TOTAL	52,064	47,936	100,000
WYOMING			
FLAMING GORGE			
ASHLEY N.F. *	95,517	9,184	104,701
STATE TOTAL	95,517	9,184	104,701
GRAND TOTAL	1,867,567	201,556	2,069,123

NATIONAL FOREST AREAS REPORT
 AREAS OF NATIONAL RECREATION AREAS IN NATIONAL FORESTS
 ADMINISTERED BY THE FOREST SERVICE
 STATES
 AS OF SEPTEMBER 30, 1981

NATIONAL RECREATION AREAS IN MORE THAN ONE STATE	AREA INSIDE NATIONAL FOREST	OTHER LANDS	TOTAL AREA

FLAMING GORGE			
UTAH			
ASHLEY N.F. *	94,308	2,105	96,413
WYOMING			
ASHLEY N.F. *	95,517	9,184	104,701
TOTAL FOR AREA	189,825	11,289	201,114
HELLS CANYON			
IDAHO			
NEZPERCE N.F.	101,800	2,300	104,100
PAYETTE N.F.	29,200	0	29,200
OREGON			
WALLOWA N.F.	348,597	0	348,597
WHITMAN N.F.	43,711	0	43,711
TOTAL FOR AREA	523,308	2,300	525,608

NATIONAL FOREST AREAS REPORT
 AREAS OF NATIONAL SCENIC - RESEARCH AREA IN NATIONAL FORESTS
 ADMINISTERED BY THE FOREST SERVICE
 LISTED BY STATE AND AREA KIND
 AS OF SEPTEMBER 30, 1981

STATE AND NATIONAL SCENIC - RESEARCH AREA	AREA INSIDE NATIONAL FOREST	OTHER LANDS	TOTAL AREA

OREGON			
CASCADE HEAD			
SIUSLAH N.F.	3,932	5,738	9,670
STATE TOTAL	3,932	5,738	9,670
GRAND TOTAL	3,932	5,738	9,670

NATIONAL FOREST AREAS REPORT
 AREAS OF NATIONAL GAME REFUGES IN NATIONAL FORESTS
 ADMINISTERED BY THE FOREST SERVICE
 LISTED BY STATE
 AS OF SEPTEMBER 30, 1981

STATE AND NATIONAL GAME REFUGE		AREA INSIDE NATIONAL FOREST
<hr/>		
ARIZONA		
GRAND CANYON PRESERVE	KAIBAB N.F.	612,736

	STATE TOTAL	612,736
<hr/>		
ARKANSAS		
OUACHITA #1 (PIGEON CREEK)	OUACHITA N.F. *	8,440
OUACHITA #2 (OAK MOUNTAIN)	OUACHITA N.F. *	8,500
OUACHITA #4 (CANEY CREEK)	OUACHITA N.F. *	8,300
OZARK #2 (BARKSHEAD)	OZARK N.F.	5,927
OZARK #5 (BLACK MOUNTAIN)	OZARK N.F.	19,074
OZARK #4 (HAW CREEK)	OZARK N.F.	4,108
OZARK #1 (LIVINGSTON)	OZARK N.F.	9,122
OZARK #3 (MOCCOSIN)	OZARK N.F.	3,932
OUACHITA WILDLIFE PRESERVE	OUACHITA N.F. *	78,000

	STATE TOTAL	145,403
<hr/>		
CALIFORNIA		
TAHQUITZ GAME PRESERVE	SAN BERNARDINO N.F.	27,573

	STATE TOTAL	27,573
<hr/>		
FLORIDA		
OCALA NATIONAL GAME REFUGE	OCALA N.F.	79,735

	STATE TOTAL	79,735
<hr/>		
GEORGIA		
NOONTOOTLY GAME PRESERVE	CHATTAHOOCHEE N.F.	24,670

	STATE TOTAL	24,670
<hr/>		
LOUISIANA		
RED DIRT WILDLIFE PRESERVE	KISATCHIE N.F.	40,112
CATAHOULA WILDLIFE PRESERVE	KISATCHIE N.F.	36,117

	STATE TOTAL	76,229
<hr/>		
NORTH CAROLINA		
PISGAH NATIONAL GAME REFUGE	PISGAH N.F.	97,408

	STATE TOTAL	97,408
<hr/>		
SOUTH CAROLINA		
FRANCIS MARION PRESERVE	FRANCIS MARION N.F.	50,600

	STATE TOTAL	50,600
<hr/>		
SOUTH DAKOTA		
NORBECK WILDLIFE PRESERVE	BLACK HILLS N.F. *	44,360

	STATE TOTAL	44,360
<hr/>		
TENNESSEE		
CHEROKEE GAME REFUGE #1	CHEROKEE N.F. *	10,900

	STATE TOTAL	10,900
<hr/>		
VIRGINIA		
BIG LEVELS GAMES REFUGE	GEORGE WASHINGTON N.F. *	31,725

	STATE TOTAL	31,725
<hr/>		
WYOMING		
SHEEP MOUNTAIN GAME REFUGE	MEDICINE BOW N.F.	28,318

	STATE TOTAL	28,318

	GRAND TOTAL	1,229,657

NATIONAL FOREST AREAS REPORT
 AREAS OF NATIONAL MONUMENT AREA IN NATIONAL FORESTS
 ADMINISTERED BY THE FOREST SERVICE
 LISTED BY STATE AND AREA KIND
 AS OF SEPTEMBER 30, 1981

STATE AND NATIONAL MONUMENT AREA	AREA INSIDE NATIONAL FOREST	OTHER LANDS	TOTAL AREA

ALASKA			
ADMIRALITY ISLAND			
TONGASS N.F.	921,000	0	921,000
MISTY FIORDS			
TONGASS N.F.	2,285,000	0	2,285,000
	-----	-----	-----
STATE TOTAL	3,206,000	0	3,206,000
GRAND TOTAL	3,206,000	0	3,206,000