

Land Areas Report as of September 30, 1979

Definitions of Terms.....	iii
National Forest System	
Table 1--National and regional Areas Summary.....	1
Table 2—Area by Region.....	2-12
Table 3—Area by State.....	13-29
Table 4—Area by Multiple States.....	30-31
Table 5—Areas by State, Congressional Districts, and Counties.....	32-60
Table 6—National Forest Wilderness	61-67
Table 7—National Forest Primitive Areas	68-69
Table 8—Cascade Head Scenic-Research Area.....	70-71
Table 9-National Wild and Scenic Rivers.....	72-73
Table 10-National Recreation Areas.....	74
Table 11- National Game and Refuges and Wildlife Preserves.....	75

United States
Department of
Agriculture
Forest Service

Land Areas of the National Forest System

As of September 30, 1979



FS-348




TABLE OF CONTENTS

	<u>Page</u>
Definitions of Terms	iii
Summary of National Forest System Areas.	1
Areas By Region.	2-12
Areas By States.	13-29
Areas By Units in Two or More States	30-31
Areas By State, County and Congressional District.	32-60
National Forest Wilderness	61-67
National Forest Primitive Areas.	68-69
National Wild and Scenic Rivers.	70-71
National Recreation Areas.	72-73
Cascade Head Scenic-Research Area.	74
National Game Refuges and Wildlife Preserves	75

DEFINITIONS OF TERMS USED IN THIS REPORT

NATIONAL FOREST SYSTEM - - - A Nationally significant system of Federally owned units of forest, range and related land consisting of National Forests, Purchase Units, National Grasslands, and Other Lands, waters and interest in lands which are administered by the Forest Service or designated for administration through the Forest Service.

NATIONAL FORESTS - - - Areas formally established and permanently held for National Forest purposes.

PURCHASE UNITS - - - Areas designated by the Secretary of Agriculture or previously approved by the National Forest Reservation Commission for purposes of Weeks Law Acquisition.

NATIONAL GRASSLANDS - - - Areas designated "National Grasslands" by the Secretary of Agriculture and permanently held by the Department of Agriculture under Title III of the Bankhead-Jones Farm Tenant Act.

LAND UTILIZATION PROJECTS - - - Areas designated by the Secretary of Agriculture for conservation and utilization under Title III of the Bankhead-Jones Farm Tenant Act.

RESEARCH AND EXPERIMENTAL AREAS - - - Areas reserved and dedicated by the Secretary of Agriculture for Forest or Range Research and Experimentation.

OTHER AREAS - - - Lands administered by the Forest Service that are not included in the above groups.

SPECIAL DESIGNATED AREAS WITHIN NATIONAL FOREST SYSTEM

NATIONAL FOREST WILDERNESS - - - Areas designated by Congress as a unit of the National Wilderness Preservation System.

NATIONAL FOREST PRIMITIVE AREAS - - - Areas designated by the Chief of the Forest Service as primitive areas. They are administered in the same manner as Wilderness pending studies to determine suitability as a component of the Wilderness System.

NATIONAL WILD AND SCENIC RIVERS - - - Areas designated by Congress as a Unit of the National Wild and Scenic Rivers System.

NATIONAL RECREATION AREA - - - Areas established by Congress for the purpose of assuring and implementing the protection and management of public outdoor recreation opportunities.

CASCADE HEAD SCENIC-RESEARCH AREA - - - An area established by Congress to provide use and enjoyment of certain ocean headlands and to insure protection and encourage the study of the area for research and scientific purposes.

NATIONAL GAME REFUGES AND WILDLIFE PRESERVES - - - Areas designated by proclamation or by Congress for the protection of wildlife.

ABBREVIATIONS: NF - National Forest; PU - Purchase Unit; NGL - National Grasslands; LUP - Land Utilization Project; EF, ER, and EA - Experimental Forest, Range, and Area.

REGION AND AREA KIND	NUMBER OF UNITS	GROSS AREA WITHIN UNIT BOUNDARIES	NATIONAL FOREST SYSTEM LAND	OTHER LANDS WITHIN UNITS BOUNDARIES
UNITED STATES AND PUERTO RICO	277	226,343,399	187,450,840	38,892,789
NATIONAL FORESTS	154	220,056,656	183,186,893	36,869,763
PURCHASE UNITS	24	2,053,410	269,555	1,785,855
NATIONAL GRASSLANDS	19	4,036,111	3,808,413	227,698
LAND UTILIZATION PROJECTS	18	59,529	59,529	0
RESEARCH AND EXPERIMENTAL AREAS	24	127,048	117,602	9,443
OTHER AREAS	38	8,848	8,848	0
REGIONS 1 THROUGH 6 AND 10	168	179,733,034	163,412,454	16,322,580
NATIONAL FORESTS	104	175,592,769	159,499,525	16,093,244
PURCHASE UNITS	5	149,091	2,634	146,457
NATIONAL GRASSLANDS	17	3,852,012	3,770,293	81,719
LAND UTILIZATION PROJECTS	7	21,606	21,606	0
RESEARCH AND EXPERIMENTAL AREAS	7	112,756	111,596	1,160
OTHER AREAS	28	6,800	6,800	0
REGIONS 8 & 9 AND PUERTO RICO	109	46,608,565	24,038,386	22,570,179
NATIONAL FORESTS	50	44,463,887	23,687,368	20,776,519
PURCHASE UNITS	19	1,906,319	266,921	1,639,398
NATIONAL GRASSLANDS	2	184,099	38,120	145,979
LAND UTILIZATION PROJECTS	11	37,923	37,923	0
RESEARCH AND EXPERIMENTAL AREAS	17	14,289	6,006	8,283
OTHER AREAS	10	2,048	2,048	0

NATIONAL FOREST AREAS REPORT
GROSS AND NET AREA OF NATIONAL FOREST AND OTHER LANDS ADMINISTERED
BY THE FOREST SERVICE LISTED BY REGION AND AREA UNIT KIND
AS OF SEPTEMBER 30, 1979

REGIONS AND AREA UNIT KINDS	NUMBER OF UNITS	GROSS AREA WITHIN UNITS BOUNDARIES	NET NAT. FOR. SYSTEM	TOTAL PRIVATE AND OTHER PUBLIC LANDS
REGION 01 NORTHERN				
NATIONAL FORESTS	15	26,926,590	24,006,114	2,920,476
PURCHASE UNITS	2	760	756	4
NATIONAL GRASSLANDS	4	1,259,959	1,259,959	0
LAND UTILIZATION PROJECTS	1	240	240	0
RESEARCH AND EXPERIMENTAL AREAS	1	40	40	0
OTHER AREAS	3	122	122	0
REGIONAL TOTAL	26	28,187,711	25,267,231	2,920,480
REGION 02 ROCKY MOUNTAIN				
NATIONAL FORESTS	17	22,150,850	19,898,618	2,252,235
PURCHASE UNITS	0	0	0	0
NATIONAL GRASSLANDS	7	2,094,387	2,094,387	0
LAND UTILIZATION PROJECTS	1	560	560	0
RESEARCH AND EXPERIMENTAL AREAS	1	144	144	0
OTHER AREAS	0	0	0	0
REGIONAL TOTAL	26	24,245,941	21,993,706	2,252,235
REGION 03 SOUTHWESTERN				
NATIONAL FORESTS	12	22,008,793	20,322,970	1,685,823
PURCHASE UNITS	0	0	0	0
NATIONAL GRASSLANDS	4	271,283	262,150	9,133
LAND UTILIZATION PROJECTS	1	240	240	0
RESEARCH AND EXPERIMENTAL AREAS	1	52,163	51,003	1,160
OTHER AREAS	6	3,174	3,174	0
REGIONAL TOTAL	24	22,335,653	20,639,537	1,696,116
REGION 04 INTERMOUNTAIN				
NATIONAL FORESTS	18	33,233,228	31,083,860	2,149,368
PURCHASE UNITS	0	0	0	0
NATIONAL GRASSLANDS	1	75,245	47,659	27,586
LAND UTILIZATION PROJECTS	0	0	0	0
RESEARCH AND EXPERIMENTAL AREAS	1	55,630	55,630	0
OTHER AREAS	0	0	0	0
REGIONAL TOTAL	20	33,364,103	31,187,149	2,176,954
REGION 05 CALIFORNIA				
NATIONAL FORESTS	19	23,391,800	19,680,327	3,711,473
PURCHASE UNITS	2	147,052	1,878	145,174
NATIONAL GRASSLANDS	0	0	0	0
LAND UTILIZATION PROJECTS	2	19,225	19,225	0
RESEARCH AND EXPERIMENTAL AREAS	3	4,779	4,779	0
OTHER AREAS	19	3,504	3,504	0
REGIONAL TOTAL	45	23,566,360	19,709,713	3,856,647
REGION 06 PACIFIC NORTHWEST				
NATIONAL FORESTS	21	27,104,122	24,347,645	2,756,477
PURCHASE UNITS	1	1,279	0	1,279
NATIONAL GRASSLANDS	1	151,138	106,138	45,000
LAND UTILIZATION PROJECTS	2	1,341	1,341	0
RESEARCH AND EXPERIMENTAL AREAS	0	0	0	0
OTHER AREAS	0	0	0	0
REGIONAL TOTAL	25	27,257,880	24,455,124	2,802,756
REGION 08 SOUTHERN				
NATIONAL FORESTS	34	23,704,754	12,377,228	11,327,526
PURCHASE UNITS	7	980,776	140,085	840,691
NATIONAL GRASSLANDS	2	184,099	38,120	145,979
LAND UTILIZATION PROJECTS	2	9,380	9,380	0
RESEARCH AND EXPERIMENTAL AREAS	10	1,913	1,913	0
OTHER AREAS	6	1,302	1,302	0
REGIONAL TOTAL	61	24,882,224	12,568,028	12,314,196
REGION 09 EASTERN				
NATIONAL FORESTS	16	20,759,133	11,310,140	9,448,993
PURCHASE UNITS	12	925,543	126,836	798,707
NATIONAL GRASSLANDS	0	0	0	0
LAND UTILIZATION PROJECTS	9	28,543	28,543	0
RESEARCH AND EXPERIMENTAL AREAS	7	12,376	4,093	8,283
OTHER AREAS	4	744	744	0
REGIONAL TOTAL	48	21,726,341	11,470,358	10,255,983
REGION 10 ALASKA				
NATIONAL FORESTS	2	20,777,386	20,159,994	617,392
PURCHASE UNITS	0	0	0	0
NATIONAL GRASSLANDS	0	0	0	0
LAND UTILIZATION PROJECTS	0	0	0	0
RESEARCH AND EXPERIMENTAL AREAS	0	0	0	0
OTHER AREAS	0	0	0	0
REGIONAL TOTAL	2	20,777,386	20,159,994	617,392

NATIONAL FOREST AREAS REPORT
GROSS AREA OF NATIONAL FOREST AND OTHER LANDS ADMINISTERED
BY THE FOREST SERVICE LISTED BY REGION AND AREA UNIT KIND
AS OF SEPTEMBER 30, 1979

REGION AND AREA UNIT KIND	NUMBER OF UNITS BOUNDARIES	GROSS AREA WITHIN UNIT BOUNDARIES	NATIONAL FOREST SYSTEM LANDS	OTHER LANDS WITHIN UNIT BOUNDARIES

REGION 01 NORTHERN				
BEAVERHEAD N.F.		2,197,282	2,119,537	77,745
BITTERROOT N.F. *		1,652,404	1,577,930	74,474
CLEARWATER N.F.		1,785,865	1,688,607	76,858
COEUR D'ALENE N.F.		808,777	721,008	87,769
CUSTER N.F. *		1,278,197	1,185,627	92,570
DEERLODGE N.F.		1,354,987	1,195,670	159,317
FLATHEAD N.F.		2,628,342	2,349,410	278,932
GALLATIN N.F.		2,150,713	1,734,887	415,826
HELENA N.F.		1,159,339	972,408	186,931
KANIKSU N.F. *		1,848,348	1,624,679	223,669
KOOTENAI N.F. *		2,144,482	1,825,684	318,798
LEWIS & CLARK N.F.		2,001,695	1,835,264	166,431
LOLO N.F.		2,614,849	2,091,422	523,427
NEZPERCE N.F.		2,247,082	2,218,333	28,749
ST. JOE N.F.		1,074,628	865,648	208,980
		-----	-----	-----
TOTAL NATIONAL FORESTS	15	26,926,590	24,006,114	2,920,476
DENBIGH PU		600	596	4
SOURIS PU		180	160	0
		-----	-----	-----
TOTAL PURCHASE UNITS	2	760	756	4
CEDAR RIVER NGL		6,717	6,717	0
GRAND RIVER NGL		155,210	155,210	0
LITTLE MISSOURI NGL		1,027,852	1,027,852	0
SHEYENNE NGL		70,180	70,180	0
		-----	-----	-----
TOTAL NATIONAL GRASSLANDS	4	1,259,959	1,259,959	0
NORTHEAST WASHINGTON LUP		240	240	0
		-----	-----	-----
TOTAL UTILIZATION PROJECTS	1	240	240	0
DENBIGH EF		40	40	0
		-----	-----	-----
TOTAL RESEARCH-EXPERIMENT AREA	1	40	40	0
AERIAL FIRE DEPOT OTH		73	73	0
AUTO REPAIR OTH		13	13	0
MISSOULA EQ. CEN. OTH		36	36	0
		-----	-----	-----
TOTAL OTHER AREAS	3	122	122	0
		-----	-----	-----
REGION TOTAL	26	28,187,711	25,267,231	2,920,480

NATIONAL FOREST AREAS REPORT
GROSS AREA OF NATIONAL FOREST AND OTHER LANDS ADMINISTERED
BY THE FOREST SERVICE LISTED BY REGION AND AREA UNIT KIND
AS OF SEPTEMBER 30, 1979

REGION AND AREA UNIT KIND	NUMBER OF UNITS	GROSS AREA WITHIN UNIT BOUNDARIES	NATIONAL FOREST SYSTEM LANDS BOUNDARIES	OTHER LANDS WITHIN UNIT BOUNDARIES
REGION 02 ROCKY MOUNTAIN				
ARAPAHO N.F.		1,157,336	1,025,489	131,847
BIGHORN N.F.		1,115,171	1,107,670	7,501
BLACK HILLS N.F.		1,529,166	1,233,232	295,934
GRAND MESA N.F.		351,626	346,141	5,485
GUNNISON N.F.		1,767,742	1,662,807	104,935
MEDICINE BOW N.F.		1,402,070	1,093,399	308,671
NEBRASKA N.F.		229,597	141,318	88,279
PIKE N.F.		1,283,334	1,106,835	176,499
RIO GRANDE N.F.		1,961,347	1,852,083	109,264
ROOSEVELT N.F.		1,083,535	786,055	295,480
ROUTT N.F.		1,247,655	1,126,650	121,005
SAMUEL R. MCKELVIE N.F.		116,819	115,703	1,116
SAN ISABEL N.F.		1,241,450	1,110,799	130,651
SAN JUAN N.F.		2,101,461	1,867,782	233,679
SHOSHONE N.F.		2,464,933	2,431,914	33,019
UNCOMPAGRE N.F.		1,044,026	944,241	99,785
WHITE RIVER N.F.		2,053,582	1,944,497	109,085
TOTAL NATIONAL FORESTS	17	22,150,850	19,898,615	2,252,235
BUFFALO GAP NGL		591,771	591,771	0
CIMARRON NGL		107,700	107,700	0
COMANCHE NGL		419,085	419,085	0
FORT PIERRE NGL		116,078	116,078	0
OGLALA NGL		94,334	94,334	0
PAWNEE NGL		193,060	193,060	0
THUNDER BASIN NGL		572,359	572,359	0
TOTAL NATIONAL GRASSLANDS	7	2,094,387	2,094,387	0
FOUNTAIN CREEK LUP		560	560	0
TOTAL UTILIZATION PROJECTS	1	560	560	0
HASTINGS SHELTERBELT RES. SITE		144	144	0
TOTAL RESEARCH-EXPERIMENT AREA	1	144	144	0
REGION TOTAL	26	24,245,941	21,993,706	2,252,235

NATIONAL FOREST AREAS REPORT
GROSS AREA OF NATIONAL FOREST AND OTHER LANDS ADMINISTERED
BY THE FOREST SERVICE LISTED BY REGION AND AREA UNIT KIND
AS OF SEPTEMBER 30, 1979

REGION AND AREA UNIT KIND	NUMBER OF UNITS	GROSS AREA WITHIN UNIT BOUNDARIES	NATIONAL FOREST SYSTEM LANDS	OTHER LANDS WITHIN UNIT BOUNDARIES

REGION 03 SOUTHWESTERN				
APACHE N.F. *		1,877,025	1,801,759	75,266
CARSON N.F.		1,491,423	1,392,281	99,142
CIBOLA N.F.		2,108,868	1,634,720	474,148
COCONINO N.F.		2,010,773	1,835,681	175,092
CORONADO N.F. *		1,855,825	1,782,109	73,716
GILA N.F.		2,797,617	2,704,967	92,650
KAIBAB N.F.		1,600,075	1,556,467	43,608
LINCOLN N.F.		1,271,069	1,103,182	167,887
PRESCOTT N.F.		1,407,602	1,236,964	170,638
SANTA FE N.F.		1,734,536	1,585,499	149,037
SITGREAVES N.F.		884,378	814,841	69,537
TONTO N.F.		2,969,602	2,874,500	95,102
		-----	-----	-----
TOTAL NATIONAL FORESTS	12	22,008,793	20,322,670	1,685,823
BLACK KETTLE NGL *		33,113	31,300	1,813
KIDWA NGL		143,492	136,412	7,080
MCCLELLAND CREEK NGL		1,449	1,449	0
RITA BLANCA NGL *		93,229	92,989	240
		-----	-----	-----
TOTAL NATIONAL GRASSLANDS	4	271,283	262,150	9,133
CUBA-RIO PUERCO LUP		240	240	0
		-----	-----	-----
TOTAL UTILIZATION PROJECTS	1	240	240	0
SANTA RITA EXP. RANGE		52,163	51,003	1,160
		-----	-----	-----
TOTAL RESEARCH-EXPERIMENT AREA	1	52,163	51,003	1,160
SACA LOCATION NO. 1 OTH		970	970	0
BRUNS HOSPITAL AREA OTH		9	9	0
CONTINENTAL DIVIDE T.C. OTH		66	66	0
FT. BAYARD MIL. RES. OTH		2,118	2,118	0
RAMON VIGIL GRANT OTH		6	6	0
U.S. ARMY RESERVE T.C. OTH		5	5	0
		-----	-----	-----
TOTAL OTHER AREAS	6	3,174	3,174	0
		-----	-----	-----
REGION TOTAL 24		22,335,653	20,639,537	1,696,116

NATIONAL FOREST AREAS REPORT
 GROSS AREA OF NATIONAL FOREST AND OTHER LANDS ADMINISTERED
 BY THE FOREST SERVICE LISTED BY REGION AND AREA UNIT KIND
 AS OF SEPTEMBER 30, 1979

REGION AND AREA UNIT KIND	NUMBER OF UNITS	GROSS AREA WITHIN UNIT BOUNDARIES	NATIONAL FOREST SYSTEM LANDS	OTHER LANDS WITHIN UNIT BOUNDARIES
REGION 04 INTERMOUNTAIN				
ASHLEY N.F. *		1,405,609	1,384,699	
BOISE N.F.		2,959,725	2,651,230	20,910
BRIDGER N.F.		1,744,724	1,733,573	308,495
CACHE N.F. *		1,218,505	679,986	11,151
CARIBOU N.F. *		1,085,958	987,644	538,519
CHALLIS N.F.		2,483,622	2,463,437	98,314
OIXIE N.F.		1,967,188	1,883,837	20,185
FISHLAKE N.F.		1,525,668	1,424,501	83,351
HUMBOLDT N.F.		2,680,395	2,528,234	101,167
MANTLE LA SAL N.F. *		1,337,790	1,265,254	152,161
PAYETTE N.F.		2,425,773	2,314,045	72,536
SALMON N.F.		1,794,119	1,771,029	111,728
SAWTOOTH N.F. *		1,884,497	1,799,787	23,090
TARGHEE N.F. *		1,688,623	1,642,455	84,710
TETON N.F.		1,695,083	1,666,694	46,168
TOIYABE N.F. *		3,374,717	3,188,234	28,389
UINTA N.F.		889,208	812,787	186,483
WASATCH N.F. *		1,072,024	886,434	76,421
TOTAL NATIONAL FORESTS	18	33,233,228	31,083,860	185,590
CURLEW NGL		75,245	47,659	27,586
TOTAL NATIONAL GRASSLANDS	1	75,245	47,659	27,586
DESERT RANGE EXP. STATION		55,630	55,630	0
TOTAL RESEARCH-EXPERIMENT AREA	1	55,630	55,630	0
REGION TOTAL	20	33,364,103	31,187,149	2,176,954

NATIONAL FOREST AREAS REPORT
GROSS AREA OF NATIONAL FOREST AND OTHER LANDS ADMINISTERED
BY THE FOREST SERVICE LISTED BY REGION AND AREA UNIT KIND
AS OF SEPTEMBER 30, 1979

REGION AND AREA UNIT KIND	NUMBER OF UNITS	GROSS AREA WITHIN UNIT BOUNDARIES	NATIONAL FOREST SYSTEM LANDS	OTHER LANDS WITHIN UNIT BOUNDARIES
REGION 05 CALIFORNIA				
ANGELES N.F.		693,452	652,704	40,748
CALAVERAS BIGTREE N.F.		380	380	0
CLEVELAND N.F.		566,596	418,809	147,787
ELDORADO N.F. *		884,308	668,686	215,619
INYO N.F. *		1,905,939	1,859,214	46,725
KLAMATH N.F. *		1,912,337	1,694,153	218,184
LASSEN N.F.		1,375,067	1,060,003	315,064
LOS PADRES N.F.		1,963,249	1,750,857	212,392
MENDOCINO N.F.		1,079,483	878,887	200,596
MODOC N.F.		1,979,407	1,651,232	328,175
PLUMAS N.F.		1,409,986	1,161,610	248,376
SAN BERNARDINO N.F.		810,287	633,423	176,864
SEQUOIA N.F.		1,166,272	1,111,985	54,287
SHASTA N.F.		1,635,055	1,099,265	535,790
SIERRA N.F.		1,412,641	1,303,120	109,521
SIX RIVERS N.F.		1,118,366	980,285	138,081
STANISLAUS N.F.		1,090,887	897,989	192,898
TAHOE N.F.		1,208,903	810,402	398,501
TRINITY N.F.		1,179,098	1,047,323	131,775
	--	-----	-----	-----
TOTAL NATIONAL FORESTS	19	23,391,800	19,680,327	3,711,473
ELDORADO PU		180	180	0
NORTHERN REDWOOD PU		146,872	1,698	145,174
	--	-----	-----	-----
TOTAL PURCHASE UNITS	2	147,052	1,878	145,174
BUTTE VALLEY LUP		18,425	18,425	0
SAN JOAQUIN PASTURE LUP		800	800	0
	--	-----	-----	-----
TOTAL UTILIZATION PROJECTS	2	19,225	19,225	0
FIRE RES. LAB. EA		10	10	0
INST. OF FOREST GENETICS EA		189	189	0
SAN JOAQUIN EA		4,580	4,580	0
	--	-----	-----	-----
TOTAL RESEARCH-EXPERIMENT AREA	3	4,779	4,779	0
ANGELES OTH		469	469	0
CLEVELAND OTH		9	9	0
ELDORADO OTH		346	346	0
FELTON FOREST STATION OTH		43	43	0
HUMBOLDT NURSERY SITE OTH		212	212	0
INYO OTH		9	9	0
KLAMATH OTH		683	683	0
LASSEN OTH		2	2	0
LOS PADRES OTH		62	62	0
MENDOCINO OTH		4	4	0
PLANT INTRODUCTION STATION OTH		209	209	0
PLUMAS OTH		497	497	0
SAN BERNARDINO OTH		707	707	0
SEQUOIA OTH		15	15	0
SHASTA OTH		71	71	0
STANISLAUS OTH		7	7	0
STOCKTON SHOP OTH		8	8	0
TAHOE OTH		118	118	0
TRINITY OTH		33	33	0
	--	-----	-----	-----
TOTAL OTHER AREAS	19	3,504	3,504	0
	--	-----	-----	-----
REGION TOTAL	45	23,566,360	19,709,713	3,856,647

NATIONAL FOREST AREAS REPORT
GROSS AREA OF NATIONAL FOREST AND OTHER LANDS ADMINISTERED
BY THE FOREST SERVICE LISTED BY REGION AND AREA UNIT KIND
AS OF SEPTEMBER 30, 1979

REGION AND AREA UNIT KIND	NUMBER OF UNITS	GROSS AREA WITHIN UNIT BOUNDARIES	NATIONAL FOREST SYSTEM LANDS	OTHER LANDS WITHIN UNIT BOUNDARIES

REGION 06 PACIFIC NORTHWEST				
COLVILLE N.F.		1,020,022	944,179	75,843
DESCHUTES N.F.		1,852,282	1,602,809	249,473
FREMONT N.F.		1,710,750	1,196,351	514,399
GIFFORD PINCHOT N.F.		1,365,232	1,251,160	114,072
MALHEUR N.F.		1,540,423	1,458,055	82,368
MT. BAKER N.F.		1,311,601	1,280,429	31,172
MT. HOOD N.F.		1,108,261	1,060,253	48,008
OCHOCO N.F.		978,470	843,644	134,826
OKANOGAN N.F.		1,537,009	1,499,512	37,497
OLYMPIC N.F.		717,339	651,487	65,852
ROGUE RIVER N.F. *		694,762	638,259	56,503
SISKIYOU N.F. *		1,163,498	1,093,496	70,002
SIU SLAW N.F.		835,376	625,485	209,891
SNOQUALMIE N.F.		1,557,121	1,226,839	330,282
UMATILLA N.F. *		1,508,514	1,398,914	109,600
UMPUQUA N.F.		1,033,707	988,149	45,558
WALLOWA N.F.		1,064,195	985,226	78,969
WENATCHEE N.F.		1,902,515	1,618,287	284,228
WHITMAN N.F.		1,311,764	1,264,951	46,813
WILLAMETTE N.F.		1,795,734	1,675,157	120,577
WINEMA N.F.		1,095,547	1,045,003	50,544
	---	-----	-----	-----
TOTAL NATIONAL FORESTS	21	27,104,122	24,347,645	2,756,477
YACHTS PU		1,279	0	1,279
	---	-----	-----	-----
TOTAL PURCHASE UNITS	1	1,279	0	1,279
CROOKED RIVER NGL		151,138	106,138	45,000
	---	-----	-----	-----
TOTAL NATIONAL GRASSLANDS	1	151,138	106,138	45,000
NORTHEAST WASHINGTON LUP		485	485	0
WESTERN OREGON LUP		856	856	0
	---	-----	-----	-----
TOTAL UTILIZATION PROJECTS	2	1,341	1,341	0
	---	-----	-----	-----
REGION TOTAL	25	27,257,880	24,455,124	2,802,756

NATIONAL FOREST AREAS REPORT
GROSS AREA OF NATIONAL FOREST AND OTHER LANDS ADMINISTERED
BY THE FOREST SERVICE LISTED BY REGION AND AREA UNIT KIND
AS OF SEPTEMBER 30, 1979

REGION AND AREA UNIT KIND	NUMBER OF UNITS	GROSS AREA WITHIN UNIT BOUNDARIES	NATIONAL FOREST SYSTEM LANDS	OTHER LANDS WITHIN UNIT BOUNDARIES
REGION OF SOUTHERN				
ANGELINA N.F.		402,231	155,618	246,613
APALACHICOLA N.F.		632,000	558,867	73,133
BIENVILLE N.F.		382,821	178,324	204,497
CARIBBEAN N.F.		55,665	27,846	27,819
CHATTAHOOCHEE N.F.		1,571,790	744,811	826,979
CHEROKEE N.F. *		1,204,439	621,206	583,233
CONECUH N.F.		171,177	83,956	87,221
CROATAN N.F.		308,226	156,568	151,658
DANIEL BOONE N.F.		1,360,728	525,982	834,746
DAVY CROCKETT N.F.		394,200	161,477	232,723
DE SOTO N.F.		796,072	500,432	295,640
DELTA N.F.		118,134	59,518	58,616
FRANCIS MARION N.F.		414,700	249,821	164,879
GEORGE WASHINGTON N.F. *		1,796,142	1,045,556	750,586
HOLLY SPRING N.F.		519,943	146,426	373,517
HOMOCHIYTO N.F.		373,497	188,995	184,502
JEFFERSON N.F. *		1,670,292	686,334	983,958
KISATCHIE N.F.		1,022,703	597,639	425,064
NANTAHALA N.F.		1,349,000	466,249	882,751
OCALA N.F.		430,122	378,178	51,944
OCONEE N.F.		260,833	105,813	155,020
OSCEOLA N.F.		161,814	157,230	4,584
OUACHITA N.F. *		2,374,187	1,579,115	795,072
OZARK N.F.		1,496,920	1,115,696	381,224
PISGAH N.F.		1,076,511	488,923	587,588
SABINE N.F.		442,705	188,218	254,487
SAM HOUSTON N.F.		491,800	159,052	332,748
ST. FRANCIS N.F.		29,729	20,946	8,783
SUMTER N.F.		965,762	337,231	608,531
TALLADEGA N.F.		727,154	368,897	358,257
TOMBIGBEE N.F.		119,155	66,085	53,070
TUSKEGEE N.F.		15,628	10,757	4,871
UWHARRIE N.F.		219,757	46,097	173,660
WILLIAM B. BANKHEAD N.F.		348,917	179,365	169,552
TOTAL NATIONAL FORESTS	34	23,704,754	12,377,228	11,327,526
CHATTAHOOCHEE PU		69,302	0	69,302
CHEROKEE PU		325	325	0
DESOTO PU		280	280	0
NANTAHALA PU		17,027	737	16,290
OZARK PU		12,285	238	12,047
REDBIRD PU		687,061	138,505	548,556
YADKIN PU		194,496	0	194,496
TOTAL PURCHASE UNITS	7	980,776	140,085	840,691
CADDO NGL		68,661	17,796	50,865
LYNDON B. JOHNSON NGL		115,438	20,324	95,114
TOTAL NATIONAL GRASSLANDS	2	184,099	38,120	145,979
LAKELAND FLATWOODS LUP		9,340	9,340	0
PEA RIVER LUP		40	40	0
TOTAL UTILIZATION PROJECTS	2	9,380	9,380	0
CROSSEY EF		1,675	1,675	0
ESTATE THOMAS EF		147	147	0
FOREST HYDRO. LAB. EA		15	15	0
FOREST RES. LAB. EA		10	10	0
FORESTRY SCI. GA. LAB. EA		4	4	0
FORESTRY SCI. MS. LAB. EA.		10	10	0
FORESTRY SCI. MS. LAB. EA		7	7	0
FORESTRY SCI. N.C. LAB. EA.		27	27	0
SILVICULTURE WATERSHED LAB EA		15	15	0
SOUTHERN HARDWOODS LAB EA		3	3	0
TOTAL RESEARCH-EXPERIMENT AREA	10	1,913	1,913	0
CROATAN OTH		8	8	0
DELTA OTH		15	15	0

NATIONAL FOREST AREAS REPORT
 GROSS AREA OF NATIONAL FOREST AND OTHER LANDS ADMINISTERED
 BY THE FOREST SERVICE LISTED BY REGION AND AREA UNIT KIND
 AS OF SEPTEMBER 30, 1979

REGION AND AREA UNIT KIND	NUMBER OF UNITS	GROSS AREA WITHIN UNIT BOUNDARIES	NATIONAL FOREST SYSTEM LANDS	OTHER LANDS WITHIN UNIT BOUNDARIES
OZARK OTH		80	80	0
REDBIRD OTH		74	74	0
SUMTER OTH		1,065	1,065	0
TALLADEGA OTH		60	60	0
TOTAL OTHER AREAS	6	1,302	1,302	0
REGION TOTAL	61	24,882,224	12,568,028	12,314,196

NATIONAL FOREST AREAS REPORT
NET AREA OF NATIONAL FOREST AND OTHER LANDS ADMINISTERED
BY THE FOREST SERVICE LISTED BY STATE, CONGRESSIONAL DISTRICTS AND COUNTIES
GROSS AREA OF NATIONAL FOREST AND OTHER LANDS ADMINISTERED
BY THE FOREST SERVICE LISTED BY REGION AND AREA UNIT KIND
AS OF SEPTEMBER 30, 1979

REGION AND AREA UNIT KIND	NUMBER OF UNITS	GROSS AREA WITHIN UNIT BOUNDARIES	NATIONAL FOREST SYSTEM LANDS	OTHER LANDS WITHIN UNIT BOUNDARIES
REGION 06 EASTERN				
ALLEGHENY N.F.		742,693	508,563	234,130
CHEQUAMEGON N.F.		1,049,348	842,808	206,540
CHIPPEWA N.F.		1,599,649	660,436	939,213
GREEN MOUNTAIN N.F.		629,019	270,966	358,053
HIAWATHA N.F.		1,281,668	865,880	415,788
HOOSIER N.F.		644,293	182,829	461,464
HURON N.F.		694,097	417,958	276,139
MANISTEE N.F.		1,331,585	505,095	826,490
MARK TWAIN N.F.		2,943,850	1,445,747	1,498,103
MONONGAHELA N.F.		1,650,951	840,831	810,120
NICOLET N.F.		973,404	653,926	319,478
OTTAWA N.F.		1,559,891	924,537	635,354
SHAWNEE N.F.		714,644	250,706	463,938
SUPERIOR N.F.		3,259,464	2,044,984	1,214,480
WAYNE N.F.		832,953	172,766	660,187
WHITE MOUNTAIN N.F. *		851,824	722,108	129,516
TOTAL NATIONAL FORESTS	16	20,759,133	11,310,140	9,448,993
PURCHASE UNITS				
ALLEGHENY PU		30	30	0
ALPENA S.P. PU		240	240	0
CEDAR CREEK PU		76,905	724	76,181
GREEN MOUNTAIN PU		499	499	0
HOOSIER PU		102	102	0
HURON PU		1,240	1,240	0
MARK TWAIN PU		47,747	765	46,982
MONONGAHELA PU		22,639	5,986	16,653
SHAWNEE PU		125,084	7,885	117,199
SUPERIOR PU		606,512	89,565	516,947
WAYNE PU		456	456	0
WHITE MOUNTAIN PU *		44,089	19,344	24,745
TOTAL PURCHASE UNITS	12	925,543	126,836	798,707
UTILIZATION PROJECTS				
AU SABLE LUP		2	2	0
CEDAR CREEK LUP		13,104	13,104	0
CRANDON LUP		120	120	0
HECTOR LUP		13,232	13,232	0
N. MUSKOGON SAND DUNE LUP		397	397	0
S. MUSKOGON SAND DUNE LUP		600	600	0
SOUTHERN MAINE LUP		724	724	0
WHITE RIVER-MARTIN CO. LUP		324	324	0
WISC. ISOLATED SETTLER LUP		40	40	0
TOTAL UTILIZATION PROJECTS	9	28,543	28,543	0
RESEARCH-EXPERIMENT AREA				
FOREST I&D CN. LAB. EA		10	10	0
FOREST I&D OH. LAB. EA		248	248	0
FOREST PROD. MARKETING LAB. EA		95	95	0
FOREST PRODUCTS LAB. EA		39	39	0
MASSABESIC EXP. FOREST		11,977	3,694	8,283
NORTHERN HARDWOOD LAB EA		7	7	0
OFFICE LAB SITE EA		0	0	0
TOTAL RESEARCH-EXPERIMENT AREA	7	12,376	4,093	8,283
OTHER AREAS				
CAMP ATTERBURY OTH		626	626	0
PINCHOT INST. OTH		102	102	0
SHAWNEE OTH		10	10	0
WAYNE OTH		8	8	0
TOTAL OTHER AREAS	4	746	746	0
REGION TOTAL	48	21,726,341	11,470,358	10,255,983

NATIONAL FOREST AREAS REPORT
GROSS AREA OF NATIONAL FOREST AND OTHER LANDS ADMINISTERED
BY THE FOREST SERVICE LISTED BY REGION AND AREA UNIT KIND
AS OF SEPTEMBER 30, 1979

REGION AND AREA UNIT KIND	NUMBER OF UNITS	GROSS AREA WITHIN UNIT BOUNDARIES	NATIONAL FOREST SYSTEM LANDS	OTHER LANDS WITHIN UNIT BOUNDARIES
REGION 10 ALASKA				
CHUGACH N.F.		4,733,907	4,406,896	327,011
TONGASS N.F.		16,043,479	15,753,098	290,381
TOTAL NATIONAL FORESTS	2	20,777,386	20,159,994	617,392
REGION TOTAL	2	20,777,386	20,159,994	617,392

NATIONAL FOREST AREAS REPORT
GROSS AND NET AREA OF NATIONAL FOREST AND OTHER LAND ADMINISTERED
BY THE FOREST SERVICE LISTED BY STATE AND AREA UNIT KIND
AS OF SEPTEMBER 30, 1979

STATE UNIT NAME HEADQUARTERS NAME AND REGION	NUMBER OF UNITS	GROSS AREA WITHIN UNIT BOUNDARIES	NATIONAL FOREST SYSTEM LANDS	OTHER LANDS WITHIN UNIT BOUNDARIES

(* UNIT IS IN TWO OR MORE STATES)				
ALABAMA				
CONECUH N.F. MONTGOMERY	08	171,177	83,956	87,221
TALLADEGA N.F. MONTGOMERY	08	727,154	368,897	358,257
TUSKEGEE N.F. MONTGOMERY	08	15,628	10,757	4,871
WILLIAM B. BANKHEAD N.F. MONTGOMERY	08	348,917	179,365	169,552
TOTAL NATIONAL FORESTS	4	1,262,876	642,975	619,901
PEA RIVER LUP MONTGOMERY	08	40	40	0
TOTAL UTILIZATION PROJECTS	1	40	40	0
TALLADEGA OTH MONTGOMERY	08	60	60	0
TOTAL OTHER AREAS	1	60	60	0
STATE TOTAL	6	1,262,976	643,075	619,901
ALASKA				
CHUGACH N.F. ANCHORAGE	10	4,733,907	4,406,896	327,011
TONGASS N.F. SITKA	10	16,043,479	15,753,098	290,381
TOTAL NATIONAL FORESTS	2	20,777,386	20,159,994	617,392
STATE TOTAL	2	20,777,386	20,159,994	617,392
ARIZONA				
APACHE N.F. *		1,226,806	1,187,557	39,249
SPRINGVILLE COCONINO N.F.	03	2,010,773	1,835,681	175,092
FLAGSTAFF CORONADO N.F. *	03	1,784,284	1,713,173	71,111
TUCSON, ARIZONA KAIBAB N.F.	03	1,600,075	1,556,467	43,608
WILLIAMS PRESCOTT N.F.	03	1,407,602	1,236,964	170,638
PRESCOTT SITGREAVES N.F.	03	884,378	814,841	69,537
SPRINGVILLE TONTO N.F.	03	2,969,602	2,874,500	95,102
PHOENIX	03			
TOTAL NATIONAL FORESTS	7	11,883,520	11,219,183	664,337
SANTA RITA EXP. RANGE TUCSON	03	52,163	51,003	1,160
TOTAL RESEARCH-EXPERIMENT AREA	1	52,163	51,003	1,160
STATE TOTAL	8	11,935,683	11,270,186	665,497
ARKANSAS				
OUACHITA N.F. *		1,961,275	1,332,572	628,703
HOT SPRINGS N.F. ARKANSAS	08	1,496,920	1,115,696	381,224
OZARK N.F. RUSSELLVILLE	08			
ST. FRANCIS N.F.		29,729	20,946	8,783

NATIONAL FOREST AREAS REPORT
 GROSS AND NET AREA OF NATIONAL FOREST AND OTHER LAND ADMINISTERED
 BY THE FOREST SERVICE LISTED BY STATE AND AREA UNIT KIND
 AS OF SEPTEMBER 30, 1979

STATE	UNIT NAME	NUMBER OF UNITS	GROSS AREA WITHIN UNIT BOUNDARIES	NATIONAL FOREST SYSTEM LANDS	OTHER LANDS WITHIN UNIT BOUNDARIES

	RUSSELLVILLE	08			
	TOTAL NATIONAL FORESTS	---	---	---	---
	OZARK PU	3	3,487,924	2,469,214	1,018,710
	RUSSELLVILLE	08	12,285	238	12,047
	TOTAL PURCHASE UNITS	---	---	---	---
	CROSSETT EF	1	12,285	238	12,047
	CROSSETT, ARKANSAS	08	1,675	1,675	0
	TOTAL RESEARCH-EXPERIMENT AREA	---	---	---	---
	OZARK DTH	1	1,675	1,675	0
	RUSSELLVILLE	08	80	80	0
	TOTAL OTHER AREAS	---	---	---	---
		1	80	80	0
	STATE TOTAL	6	3,501,664	2,471,207	1,030,757

CALIFORNIA					
	ANGELES N.F.		693,452	652,704	40,748
	PASADENA	05			
	CALAVERAS BIGTREE N.F.		380	380	0
	SONORA	05			
	CLEVELAND N.F.		566,596	418,809	147,787
	SAN DIEGO	05			
	ELDORADO N.F. *		884,252	668,633	215,619
	PLACERVILLE, CALIFORNIA	05			
	INYO N.F. *		1,843,591	1,798,638	44,953
	BISHOP, CALIFORNIA	05			
	KLAMATH N.F. *		1,885,796	1,667,819	217,979
	YREKA, CALIFORNIA	05			
	LASSEN N.F.		1,375,067	1,060,003	315,064
	SUSANVILLE	05			
	LOS PADRES N.F.		1,963,249	1,750,857	212,392
	GOLETA	05			
	MENDOCINO N.F.		1,079,483	878,887	200,596
	WILLOWS	05			
	MODOC N.F.		1,979,407	1,651,232	328,175
	ALTURAS	05			
	PLUMAS N.F.		1,409,986	1,161,610	248,376
	QUINCY	05			
	ROGUE RIVER N.F. *		61,031	54,016	7,015
	MEDFORD, OREGON	06			
	SAN BERNARDINO N.F.		810,287	633,423	176,864
	SAN BERNARDINO	05			
	SEQUOIA N.F.		1,166,272	1,111,985	54,287
	PORTERVILLE	05			
	SHASTA N.F.		1,635,055	1,099,265	535,790
	REDDING	05			
	SIERRA N.F.		1,412,641	1,303,120	109,521
	FRESNO	05			
	SISKIYOU N.F. *		39,668	33,354	6,314
	GRANTS PASS, OREGON	06			
	SIX RIVERS N.F.		1,118,366	980,285	138,081
	EUREKA	05			
	STANISLAUS N.F.		1,090,887	897,989	192,898
	SONORA	05			
	TAHOE N.F.		1,208,993	810,402	398,591
	NEVADA CITY	05			
	TOIYABE N.F. *		694,987	633,206	61,781
	RENO, NEVADO	04			
	TRINITY N.F.		1,179,098	1,047,323	131,775
	REDDING	05			
	TOTAL NATIONAL FORESTS	---	---	---	---
		22	24,098,546	20,313,940	3,784,606

NATIONAL FOREST AREAS REPORT
GROSS AND NET AREA OF NATIONAL FOREST AND OTHER LAND ADMINISTERED
BY THE FOREST SERVICE LISTED BY STATE AND AREA UNIT KIND
AS OF SEPTEMBER 30, 1979

STATE	UNIT NAME	NUMBER OF UNITS	GROSS AREA WITHIN UNIT BOUNDARIES	NATIONAL FOREST SYSTEM LANDS	OTHER LANDS WITHIN UNIT BOUNDARIES
(* UNIT IS IN TWO OR MORE STATES)					
	ELDORADO PU		180	180	0
	PLACERVILLE	05			
	NORTHERN REDWOOD PU		146,872	1,698	145,174
	EUREKA	05			
	TOTAL PURCHASE UNITS	2	147,052	1,878	145,174
	BUTTE VALLY LUP		18,425	18,425	0
	YREKA	05			
	SAN JOAQUIN PASTURE LUP		800	800	0
	PORTERVILLE	05			
	TOTAL UTILIZATION PROJECTS	2	19,225	19,225	0
	FIRE RES. LAB. EA		9	9	0
	RIVERSIDE	05			
	INST. OF FOREST GENETICS EA,		189	189	0
	PLACERVILLE	05			
	SAN JOAQUIN EA		4,580	4,580	0
	O NEALS	05			
	TOTAL RESEARCH-EXPERIMENT AREA	3	4,778	4,778	0
	ANGELES OTH		469	469	0
	PASADENA	05			
	CLEVELAND OTH		9	9	0
	SAN DIEGO	05			
	ELDORADO OTH		346	346	0
	PLACERVILLE	05			
	FELTON FOREST STATION OTH		43	43	0
	SAN FRANCISCO	05			
	HUMBOLDT NURSERY SITE OTH		212	212	0
	EUREKA	05			
	INYO OTH		9	9	0
	BISHOP	05			
	KLAMATH OTH		683	683	0
	YREKA	05			
	LASSEN OTH		2	2	0
	SUSANVILLE	05			
	LOS PADRES OTH		62	62	0
	SANTA BARBARA	05			
	MENDOCINO OTH		4	4	0
	WILLOWS	05			
	PLANT INTRODUCTION STATION OTH		209	209	0
	WILLOWS	05			
	PLUMAS OTH		497	497	0
	QUINCY	05			
	SAN BERNARDINO OTH		707	707	0
	SAN BERNADINO	05			
	SEQUOIA OTH		15	15	0
	PORTERVILLE	05			
	SHASTA OTH		71	71	0
	REDDING	05			
	STANISLAUS OTH		7	7	0
	SONORA	05			
	STOCKTON SHOP OTH		8	8	0
	SAN FRANCISCO	05			
	TAHOE OTH		118	118	0
	NEVADA CITY	05			
	TRINITY OTH		33	33	0
	REDDING	05			
	TOTAL OTHER AREAS	19	3,504	3,504	0
	STATE TOTAL	48	24,273,105	20,343,325	3,929,780
COLORADO	ARAPAHO N.F.		1,157,336	1,025,489	131,847

NATIONAL FOREST AREAS REPORT
GROSS AND NET AREA OF NATIONAL FOREST AND OTHER LAND ADMINISTERED
BY THE FOREST SERVICE LISTED BY STATE AND AREA UNIT KIND
AS OF SEPTEMBER 30, 1979

STATE	UNIT NAME	HEADQUARTERS NAME AND REGION	NUMBER OF UNITS	GROSS AREA WITHIN BOUNDARIES	NATIONAL FOREST SYSTEM LANDS	OTHER LANDS WITHIN BOUNDARIES
(* UNIT IS IN TWO OR MORE STATES)						
	FORT COLLINS		02			
	GRAND MEBA N.F.			351,626	346,141	5,485
	DELTA		02			
	GUNNISON N.F.			1,767,742	1,662,807	104,935
	DELTA		02			
	MANTI-LA SAL N.F. *			27,145	27,105	40
	PRICE, UTAH		04			
	PIKE N.F.			1,283,334	1,106,835	176,499
	PUEBLO		02			
	RIO GRANDE N.F.			1,961,347	1,852,083	109,264
	MONTE VISTA		02			
	ROOSEVELT N.F.			1,083,535	788,055	295,480
	FORT COLLINS		02			
	ROUTT N.F.			1,247,655	1,126,650	121,005
	STEAMBOAT SPRINGS		02			
	SAN ISABEL N.F.			1,241,456	1,110,799	130,651
	PUEBLO		02			
	SAN JUAN N.F.			2,101,461	1,867,782	233,679
	DURANGO		02			
	UNCOMPAHRE N.F.			1,044,026	944,241	99,785
	DELTA		02			
	WHITE RIVER N.F.			2,053,582	1,944,497	109,085
	GLENWOOD SPRINGS		02			
	TOTAL NATIONAL FORESTS		12	15,320,239	13,802,484	1,517,755
	COMANCHE NGL			419,085	419,085	0
	PUEBLO		02			
	PAWNEE NGL			193,060	193,060	0
	FORT COLLINS		02			
	TOTAL NATIONAL GRASSLANDS		2	612,145	612,145	0
	FOUNTAIN CREEK LUP			560	560	0
	PUEBLO		02			
	TOTAL UTILIZATION PROJECTS		1	560	560	0
	STATE TOTAL	15		15,932,944	14,415,189	1,517,755
CONNECTICUT						
	FOREST I&D CN. LAB. EA			10	10	0
	HAMDEN		09			
	TOTAL RESEARCH-EXPERIMENT AREA		1	10	10	0
	STATE TOTAL	1		10	10	0
FLORIDA						
	APALACHICOLA N.F.			632,000	558,867	73,133
	TALLAHASSEE		08			
	OCALA N.F.			430,122	378,178	51,944
	TALLAHASSEE		08			
	OSCEOLA N.F.			161,814	157,230	4,584
	TALLAHASSEE		08			
	TOTAL NATIONAL FORESTS		3	1,223,936	1,094,275	129,661
	FOREST RES. LAB. EA			10	10	0
	LEHIGH ARCES		08			
	TOTAL RESEARCH-EXPERIMENT AREA		1	10	10	0
	STATE TOTAL	4		1,223,946	1,094,285	129,661

NATIONAL FOREST AREAS REPORT
GROSS AND NET AREA OF NATIONAL FOREST AND OTHER LAND ADMINISTERED
BY THE FOREST SERVICE LISTED BY STATE AND AREA UNIT KIND
AS OF SEPTEMBER 30, 1979

STATE	UNIT NAME	NUMBER OF HEADQUARTERS NAME AND REGION	GROSS AREA OF WITHIN UNIT BOUNDARIES	NATIONAL FOREST SYSTEM LANDS	OTHER LANDS WITHIN UNIT BOUNDARIES

(* UNIT IS IN TWO OR MORE STATES)					
GEORGIA					
	CHATTAHOOCHEE N.F.		1,571,790	744,811	826,979
	GAINESVILLE	08			
	OCONEE N.F.		260,833	105,813	155,020
	GAINESVILLE	08			
	TOTAL NATIONAL FORESTS	2	1,832,623	850,624	981,999
	CHATTAHOOCHEE PU		69,302	0	69,302
	GAINESVILLE	08			
	TOTAL PURCHASE UNITS	1	69,302	0	69,302
	LAKELAND FLATWOODS LUP		9,340	9,340	0
	GAINESVILLE	08			
	TOTAL UTILIZATION PROJECTS	1	9,340	9,340	0
	FORESTRY SCI. GA. LAB. EA		4	4	0
	ATHENS	08			
	TOTAL RESEARCH-EXPERIMENT AREA	1	4	4	0
	STATE TOTAL	5	1,911,269	859,968	1,051,301
HAWAII					
	FIRE RES. LAB. EA		1	1	0
	RIVERSIDE	05			
	TOTAL RESEARCH-EXPERIMENT AREA	1	1	1	0
	STATE TOTAL	1	1	1	0
IDAHO					
	BITTERROOT N.F. *		464,313	464,261	52
	HAMILTON	01			
	BOISE N.F.		2,959,725	2,651,230	308,495
	BOISE	04			
	CACHE N.F. *		264,441	263,941	500
	POCAYELLO	04			
	CARIBOU N.F. *		1,067,404	972,776	94,628
	POCAYELLO	04			
	CHALLIS N.F.		2,483,622	2,463,437	20,185
	CHALLIS	04			
	CLEARWATER N.F.		1,765,465	1,688,607	76,858
	OROFIND	01			
	COEUR D ALENE N.F.		808,777	721,008	87,769
	COEUR D ALENE	01			
	KANIKSU N.F. *		1,061,649	894,361	167,288
	COEUR D ALENE, ID	01			
	KOOTENAI N.F. *		46,480	46,480	0
	LIBBY, MONTANA	01			
	NEZPERCE N.F.		2,247,082	2,218,333	28,749
	GRANGEVILLE	01			
	PAYETTE N.F.		2,425,773	2,314,045	111,728
	MCCALL	04			
	SALMON N.F.		1,794,119	1,771,029	23,090
	SALMON	04			
	SANTOOTH N.F. *		1,792,093	1,728,604	63,489
	TWIN FALLS, IDAHO	04			
	ST. JOE N.F.		1,074,628	865,648	208,980
	COEUR D ALENE	01			
	TARGHEE N.F. *		1,355,419	1,311,672	43,747
	ST. ANTHONY, IDAHO	04			
	TOTAL NATIONAL FORESTS	15	21,610,990	20,375,432	1,235,558

NATIONAL FOREST AREAS REPORT
GROSS AND NET AREA OF NATIONAL FOREST AND OTHER LAND ADMINISTERED
BY THE FOREST SERVICE LISTED BY STATE AND AREA UNIT KIND
AS OF SEPTEMBER 30, 1979

STATE UNIT NAME HEADQUARTERS NAME AND REGION	NUMBER OF UNITS	GROSS AREA WITHIN UNIT BOUNDARIES	NATIONAL FOREST SYSTEM LANDS	OTHER LANDS WITHIN UNIT BOUNDARIES
(* UNIT IS IN TWO OR MORE STATES)				
CURLEW NGL POCAYELLO	04	75,245	47,659	27,586
TOTAL NATIONAL GRASSLANDS	1	75,245	47,659	27,586
STATE TOTAL	16	21,686,235	20,423,091	1,263,144
ILLINOIS				
SHAWNEE N.F. HARRISBURG	09	714,644	250,706	463,938
TOTAL NATIONAL FORESTS	1	714,644	250,706	463,938
SHAWNEE PU HARRISBURG	09	125,084	7,885	117,199
TOTAL PURCHASE UNITS	1	125,084	7,885	117,199
SHAWNEE DTH HARRISBURG	09	10	10	0
TOTAL OTHER AREAS	1	10	10	0
STATE TOTAL	3	839,738	258,601	581,137
INDIANA				
HOOISIER N.F. BEDFORD	09	644,293	182,829	461,464
TOTAL NATIONAL FORESTS	1	644,293	182,829	461,464
HOOISIER PU BEDFORD	09	102	102	0
TOTAL PURCHASE UNITS	1	102	102	0
WHITE RIVER-MARTIN CO. LUP BEDFORD	09	324	324	0
TOTAL UTILIZATION PROJECTS	1	324	324	0
CAMP ATTERBURY DTH BEDFORD	09	626	626	0
TOTAL OTHER AREAS	1	626	626	0
STATE TOTAL	4	645,345	183,881	461,464
KANSAS				
CIMARRON NGL PUEBLD	02	107,700	107,700	0
TOTAL NATIONAL GRASSLANDS	1	107,700	107,700	0
STATE TOTAL	1	107,700	107,700	0
KENTUCKY				
DANIEL BOONE N.F. WINCHESTER	08	1,360,728	525,982	834,746
JEFFERSON N.F. * ROANOKE, VIRGINIA	08	54,614	961	53,653
TOTAL NATIONAL FORESTS	2	1,415,342	526,943	888,399
REDBIRD PU		687,061	138,505	548,556

NATIONAL FOREST AREAS REPORT
GROSS AND NET AREA OF NATIONAL FOREST AND OTHER LAND ADMINISTERED
BY THE FOREST SERVICE LISTED BY STATE AND AREA UNIT KIND
AS OF SEPTEMBER 30, 1979

STATE UNIT NAME HEADQUARTERS NAME AND REGION	NUMBER OF UNITS	GROSS AREA WITHIN UNIT BOUNDARIES	NATIONAL FOREST SYSTEM LANDS	OTHER LANDS WITHIN UNIT BOUNDARIES

(* UNIT IS IN TWO OR MORE STATES)				
WINCHESTER	08			
TOTAL PURCHASE UNITS	1	687,061	138,505	548,556
REDBIRD OTH WINCHESTER	08	74	74	0
TOTAL OTHER AREAS	1	74	74	0
STATE TOTAL	4	2,102,477	665,522	1,436,955

LOUISIANA				
KISATCHIE N.F. PINEVILLE	08	1,022,703	597,639	425,064
TOTAL NATIONAL FORESTS	1	1,022,703	597,639	425,064
STATE TOTAL	1	1,022,703	597,639	425,064

MAINE				
WHITE MOUNTAIN N.F. * LACONIA, NEW HAMPSHIRE	09	53,561	41,833	11,728
TOTAL NATIONAL FORESTS	1	53,561	41,833	11,728
WHITE MOUNTAIN PU * LACONIA, NEW HAMPSHIRE	09	27,755	5,450	22,305
TOTAL PURCHASE UNITS	1	27,755	5,450	22,305
SOUTHERN MAINE LUP LACONIA, NEW HAMPSHIRE	09	724	724	0
TOTAL UTILIZATION PROJECTS	1	724	724	0
MASSABESIC EXP. FOREST UPPER DARBY	09	11,977	3,694	8,283
TOTAL RESEARCH-EXPERIMENT AREA	1	11,977	3,694	8,283
STATE TOTAL	4	94,017	51,701	42,316

MICHIGAN				
HIAWATHA N.F. ESCANABA	09	1,281,668	865,880	415,788
HURON N.F. CADILLAC	09	694,097	417,958	276,139
MANISTEE N.F. CADILLAC	09	1,331,585	505,095	826,490
OTTAWA N.F. IRONWOOD	09	1,559,891	924,537	635,354
TOTAL NATIONAL FORESTS	4	4,867,241	2,713,470	2,153,771
ALPENA S.F. PU CADILLAC	09	240	240	0
HURON PU CADILLAC	09	1,240	1,240	0
TOTAL PURCHASE UNITS	2	1,480	1,480	0
AU SABLE LUP CADILLAC	09	2	2	0
N. MUSBEGON SAND DUNE LUP CADILLAC	09	397	397	0
S. MUSBEGON SAND DUNE LUP	09	600	600	0

NATIONAL FOREST AREAS REPORT
GROSS AND NET AREA OF NATIONAL FOREST AND OTHER LAND ADMINISTERED
BY THE FOREST SERVICE LISTED BY STATE AND AREA UNIT KIND
AS OF SEPTEMBER 30, 1979

STATE UNIT NAME HEADQUARTERS NAME AND REGION	NUMBER OF UNITS	GROSS AREA WITHIN UNIT BOUNDARIES	NATIONAL FOREST SYSTEM LANDS	OTHER LANDS WITHIN UNIT BOUNDARIES

(* UNIT IS IN TWO OR MORE STATES)				
CADILLAC	09	-----	-----	-----
TOTAL UTILIZATION PROJECTS	3	990	999	0
NORTHERN HARDWOOD LAB EA		7	7	0
MARQUETTE	09	-----	-----	-----
TOTAL RESEARCH-EXPERIMENT AREA	1	7	7	0
STATE TOTAL	10	4,869,727	2,715,956	2,153,771
MINNESOTA				
CHIPPEWA N.F.		1,599,649	660,436	939,213
CASS LAKE	09	-----	-----	-----
SUPERIOR N.F.		3,259,464	2,044,984	1,214,480
DULUTH	09	-----	-----	-----
TOTAL NATIONAL FORESTS	2	4,859,113	2,705,420	2,153,693
SUPERIOR PU		606,512	89,565	516,947
DULUTH	09	-----	-----	-----
TOTAL PURCHASE UNITS	1	606,512	89,565	516,947
STATE TOTAL	3	5,465,625	2,794,985	2,670,640
MISSISSIPPI				
BIENVILLE N.F.		382,821	178,324	204,497
JACKSON	08	-----	-----	-----
DE SOTO N.F.		796,072	500,432	295,640
JACKSON	08	-----	-----	-----
DELTA N.F.		118,134	59,518	58,616
JACKSON	08	-----	-----	-----
HOLLY SPRING N.F.		519,943	146,426	373,517
JACKSON	08	-----	-----	-----
HOMOCHITTO N.F.		373,499	188,995	184,502
JACKSON	08	-----	-----	-----
TOMBIGBEE N.F.		119,155	66,085	53,070
JACKSON	08	-----	-----	-----
TOTAL NATIONAL FORESTS	6	2,309,622	1,139,780	1,169,842
DEBOTO PU		280	280	0
JACKSON	08	-----	-----	-----
TOTAL PURCHASE UNITS	1	280	280	0
FOREST HYDRO. LAB. EA		15	15	0
OXFORD	08	-----	-----	-----
FORESTRY SCI. MS. LAB. EA.		10	10	0
GULFPORT, MISSISSIPPI	08	-----	-----	-----
FORESTRY SCI. MS. LAB. EA		7	7	0
STATE COLLEGE	08	-----	-----	-----
SOUTHERN HARDWOODS LAB EA		3	3	0
STONEVILLE	08	-----	-----	-----
TOTAL RESEARCH-EXPERIMENT AREA	4	35	35	0
DELTA OTH		15	15	0
JACKSON	08	-----	-----	-----
TOTAL OTHER AREAS	1	15	15	0
STATE TOTAL	12	2,309,952	1,140,110	1,169,842

NATIONAL FOREST AREAS REPORT
GROSS AND NET AREA OF NATIONAL FOREST AND OTHER LAND ADMINISTERED
BY THE FOREST SERVICE LISTED BY STATE AND AREA UNIT KIND
AS OF SEPTEMBER 30, 1979

STATE UNIT NAME HEADQUARTERS NAME AND REGION	NUMBER OF UNITS	GROSS AREA WITHIN UNIT BOUNDARIES	NATIONAL FOREST SYSTEM LANDS	OTHER LANDS WITHIN UNIT BOUNDARIES

(* UNIT IS IN TWO OR MORE STATES)				
MISSOURI				
MARK TWAIN N.F. ROLLA	09	2,943,850	1,445,747	1,498,103
	---	-----	-----	-----
TOTAL NATIONAL FORESTS	1	2,943,850	1,445,747	1,498,103
CEDAR CREEK PU ROLLA	09	76,905	724	76,181
MARK TWAIN PU ROLLA	09	47,947	765	46,982
	---	-----	-----	-----
TOTAL PURCHASE UNITS	2	124,652	1,489	123,163
CEDAR CREEK LUP ROLLA	09	13,104	13,104	0
	---	-----	-----	-----
TOTAL UTILIZATION PROJECTS	1	13,104	13,104	0
	---	-----	-----	-----
STATE TOTAL	4	3,081,606	1,460,340	1,621,266
MONTANA				
BEAVERHEAD N.F. DILLON	01	2,197,282	2,119,537	77,745
BITTERROOT N.F. * HAMILTON	01	1,188,091	1,113,669	74,422
CUSTER N.F. * BILLINGS, MONTANA	01	1,200,370	1,112,098	88,272
DEERLODGE N.F. BUTTE	01	1,354,987	1,195,670	159,317
FLATHEAD N.F. KALISPELL	01	2,628,342	2,349,410	278,932
GALLATIN N.F. BOZEMAN	01	2,150,713	1,734,867	415,826
HELENA N.F. HELENA	01	1,159,339	972,408	186,931
KANIKSU N.F. * COEUR D'ALENE, ID	01	491,859	446,965	44,894
KOOTENAI N.F. * LIBBY, MONTANA	01	2,098,002	1,779,204	318,798
LEWIS & CLARK N.F. GREAT FALLS	01	2,001,695	1,835,264	166,431
LOLO N.F. MISSOULA	01	2,614,849	2,091,422	523,427
	---	-----	-----	-----
TOTAL NATIONAL FORESTS	11	19,085,529	16,750,534	2,334,995
AERIAL FIRE DEPOT OTH MISSOULA	01	73	73	0
AUTO REPAIR OTH MISSOULA	01	13	13	0
MISSOULA EQ. CEN. OTH MISSOULA	01	36	36	0
	---	-----	-----	-----
TOTAL OTHER AREAS	3	122	122	0
	---	-----	-----	-----
STATE TOTAL	14	19,085,651	16,750,656	2,334,995
NEBRASKA				
NEBRASKA N.F. CHADRON	02	229,597	141,318	88,279
SAMUEL R. MCKELVIE N.F. CHADRON	02	116,819	115,703	1,116
	---	-----	-----	-----
TOTAL NATIONAL FORESTS	2	346,416	257,021	89,395
OGLALA NSL		94,334	94,334	0

NATIONAL FOREST AREAS REPORT
GROSS AND NET AREA OF NATIONAL FOREST AND OTHER LAND ADMINISTERED
BY THE FOREST SERVICE LISTED BY STATE AND AREA UNIT KIND
AS OF SEPTEMBER 30, 1979

STATE	UNIT NAME HEADQUARTERS NAME AND REGION	NUMBER OF UNITS	GROSS AREA WITHIN UNIT BOUNDARIES	NATIONAL FOREST SYSTEM LANDS	OTHER LANDS WITHIN UNIT BOUNDARIES
(* UNIT IS IN TWO OR MORE STATES)					
CHADRON 02					
	TOTAL NATIONAL GRASSLANDS	1	94,334	94,334	0
	HASTINGS SHELTERBELT RES. SITE		144	144	0
	FORT COLLINS 02				
	TOTAL RESEARCH-EXPERIMENT AREA	1	144	144	0
	STATE TOTAL	4	440,894	351,499	89,395
NEVADA					
	ELDORADO N.F. *		53	53	0
	PLACERVILLE, CALIFORNIA	05			
	HUMBOLDT N.F.		2,680,395	2,528,234	152,161
	ELKO 04				
	INYO N.F. *		62,348	60,576	1,772
	BISHOP, CALIFORNIA	05			
	TOiyabe N.F. *		2,679,730	2,555,028	124,702
	RENO, NEVADO 04				
	TOTAL NATIONAL FORESTS	4	5,422,526	5,143,891	278,635
	STATE TOTAL	4	5,422,526	5,143,891	278,635
NEW HAMPSHIRE					
	WHITE MOUNTAIN N.F. *		798,063	680,275	117,788
	LACONIA, NEW HAMPSHIRE 09				
	TOTAL NATIONAL FORESTS	1	798,063	680,275	117,788
	WHITE MOUNTAIN PU *		16,334	13,894	2,440
	LACONIA, NEW HAMPSHIRE 09				
	TOTAL PURCHASE UNITS	1	16,334	13,894	2,440
	STATE TOTAL	2	814,397	694,169	120,228
NEW MEXICO					
	APACHE N.F. *		650,219	614,202	36,017
	SPRINGERVILLE 03				
	CARSON N.F.		1,491,423	1,392,281	99,142
	TAOS 03				
	CIBOLA N.F.		2,108,868	1,634,720	474,148
	ALBUQUERQUE 03				
	CORONADO N.F. *		71,541	68,936	2,605
	TUCSON, ARIZONA 03				
	GILA N.F.		2,797,617	2,704,967	92,650
	SILVER CITY 03				
	LINCOLN N.F.		1,271,069	1,103,182	167,887
	ALAMOGORDO 03				
	SANTA FE N.F.		1,734,536	1,585,499	149,037
	SANTA FE 03				
	TOTAL NATIONAL FORESTS	7	10,125,273	9,103,787	1,021,486
	KIDWA NGL		143,492	136,412	7,080
	ALBUQUERQUE 03				
	TOTAL NATIONAL GRASSLANDS	1	143,492	136,412	7,080
	CUBA-RIO PUERCO LUP		240	240	0
	SANTA FE 03				
	TOTAL UTILIZATION PROJECTS	1	240	240	0

NATIONAL FOREST AREAS REPORT
 GROSS AND NET AREA OF NATIONAL FOREST AND OTHER LAND ADMINISTERED
 BY THE FOREST SERVICE LISTED BY STATE AND AREA UNIT KIND
 AS OF SEPTEMBER 30, 1979

STATE UNIT NAME HEADQUARTERS NAME AND REGION	NUMBER OF UNITS	GROSS AREA WITHIN UNIT BOUNDARIES	NATIONAL FOREST SYSTEM LANDS	OTHER LANDS WITHIN UNIT BOUNDARIES
(* UNIT IS IN TWO OR MORE STATES)				
BACA LOCATION NO. 1 OTH		970	970	0
SANTA FE	03			
BRUNS HOSPITAL AREA OTH		9	9	0
SANTA FE	03			
CONTINENTAL DIVIDE T.C. OTH		66	66	0
ALBUQUERQUE	03			
FT. BAYARD MIL. RES. OTH		2,118	2,118	0
SILVER CITY	03			
RAMON VIGIL GRANT OTH		6	6	0
SANTA FE	03			
U.S. ARMY RESERVE T.C. OTH		5	5	0
SANTA FE	03			
TOTAL OTHER AREAS	6	3,174	3,174	0
STATE TOTAL	15	10,272,179	9,243,613	1,028,566
NEW YORK				
HECTOR LUP		13,232	13,232	0
RUTLAND, VERMONT	09			
TOTAL UTILIZATION PROJECTS	1	13,232	13,232	0
STATE TOTAL	1	13,232	13,232	0
NORTH CAROLINA				
CHEROKEE N.F. *		327	327	0
CLEVELAND	08			
CROATAN N.F.		308,226	156,568	151,658
ASHEVILLE	08			
NANTAHALA N.F.		1,349,000	466,249	882,751
ASHEVILLE	08			
PISGAH N.F.		1,076,511	488,923	587,588
ASHEVILLE	08			
UWHARRIE N.F.		219,757	46,097	173,660
ASHEVILLE	08			
TOTAL NATIONAL FORESTS	5	2,953,821	1,158,164	1,795,657
NANTAHALA PU		17,027	737	16,290
ASHEVILLE	08			
YADKIN PU		194,496	0	194,496
ASHEVILLE	08			
TOTAL PURCHASE UNITS	2	211,523	737	210,786
FORESTRY SCI. N.C. LAB. EA.		27	27	0
RESEARCH TRIANGLE PARK	08			
TOTAL RESEARCH-EXPERIMENT AREA	1	27	27	0
CROATAN OTH		8	8	0
ASHEVILLE	08			
TOTAL OTHER AREAS	1	8	8	0
STATE TOTAL	9	3,165,379	1,158,936	2,006,443
NORTH DAKOTA				
DENBIGH PU		600	596	4
BOTTINEAU	01			
SOURIS PU		160	160	0
BILLINGS, MONTANA	01			
TOTAL PURCHASE UNITS	2	760	756	4

NATIONAL FOREST AREAS REPORT
GROSS AND NET AREA OF NATIONAL FOREST AND OTHER LAND ADMINISTERED
BY THE FOREST SERVICE LISTED BY STATE AND AREA UNIT KIND
AS OF SEPTEMBER 30, 1979

STATE	UNIT NAME HEADQUARTERS NAME AND REGION	NUMBER OF UNITS	GROSS AREA WITHIN UNIT BOUNDARIES	NATIONAL FOREST SYSTEM LANDS	OTHER LANDS WITHIN UNIT BOUNDARIES
(* UNIT IS IN TWO OR MORE STATES)					
	CEDAR RIVER NGL BILLINGS, MONTANA	01	6,717	6,717	0
	LITTLE MISSOURI NGL BILLINGS, MONTANA	01	1,027,852	1,027,852	0
	SHEYENNE NGL BILLINGS, MONTANA	01	70,180	70,180	0
	TOTAL NATIONAL GRASSLANDS	3	1,104,749	1,104,749	0
	DENBIGH EF BOTTINEAU	01	40	40	0
	TOTAL RESEARCH-EXPERIMENT AREA	1	40	40	0
	STATE TOTAL	6	1,105,549	1,105,545	4
OHIO	WAYNE N.F. BEDFORD, INDIANA	09	832,953	172,766	660,187
	TOTAL NATIONAL FORESTS	1	832,953	172,766	660,187
	WAYNE PU BEDFORD	09	456	456	0
	TOTAL PURCHASE UNITS	1	456	456	0
	FOREST I&D OH. LAB. EA DELAWARE	09	248	248	0
	TOTAL RESEARCH-EXPERIMENT AREA	1	248	248	0
	WAYNE OTH. BEDFORD, INDIANA	09	8	8	0
	TOTAL OTHER AREAS	1	8	8	0
	STATE TOTAL	4	833,665	173,478	660,187
OKLAHOMA	OUACHITA N.F. * HOT SPRINGS N.P. ARKANSAS	08	412,912	246,543	166,369
	TOTAL NATIONAL FORESTS	1	412,912	246,543	166,369
	BLACK KETTLE NGL * ALBUQUERQUE	03	32,537	30,724	1,813
	RITA BLANCA NGL * ALBUQUERQUE	03	15,816	15,576	240
	TOTAL NATIONAL GRASSLANDS	2	48,353	46,300	2,053
	STATE TOTAL	3	461,265	292,843	168,422
OREGON	DESCHUTES N.F. BEND	06	1,852,282	1,602,809	249,473
	FREMONT N.F. LAKEVIEW	06	1,710,750	1,196,351	514,399
	KLAMATH N.F. * YREKA, CALIFORNIA	05	26,539	26,334	205
	MALHEUR N.F. JOHN DAY	06	1,540,423	1,458,055	82,368
	MT. HOOD N.F. PORTLAND	06	1,108,261	1,060,253	48,008
	OCHOCC N.F.		978,470	843,644	134,826

NATIONAL FOREST AREAS REPORT
GROSS AND NET AREA OF NATIONAL FOREST AND OTHER LAND ADMINISTERED
BY THE FOREST SERVICE LISTED BY STATE AND AREA UNIT KIND
AS OF SEPTEMBER 30, 1979

STATE	UNIT NAME	NUMBER OF UNITS	GROSS AREA WITHIN UNIT BOUNDARIES	NATIONAL FOREST SYSTEM LANDS	OTHER LANDS WITHIN UNIT BOUNDARIES

(* UNIT IS IN TWO OR MORE STATES)					
	PRINEVILLE	06	633,731	584,243	49,488
	ROGUE RIVER N.F. *				
	MEDFORD, OREGON	06	1,123,830	1,060,142	63,688
	SISKIYOU N.F. *				
	GRANTS PASS, OREGON	06	835,376	625,485	209,891
	SIUSLAN N.F.				
	CORVALLIS	06	1,189,153	1,087,705	101,448
	UMATILLA N.F. *				
	PENDLETON, OREGON	06	1,033,707	988,149	45,558
	UMPGUA N.F.				
	ROSEBURG	06	1,064,795	985,226	79,569
	WALLOWA N.F.				
	BAKER	06	1,311,764	1,264,951	46,813
	WHITMAN N.F.				
	BAKER	06	1,795,754	1,675,157	120,597
	WILLAMETTE N.F.				
	EUGENE	06	1,095,587	1,045,003	50,584
	WINEMA N.F.				
	KLAMATH FALLS	06	-----	-----	-----
	TOTAL NATIONAL FORESTS	15	17,299,762	15,503,507	1,796,255
	YACHTS PU		1,279	0	1,279
	CORVALLIS	06	-----	-----	-----
	TOTAL PURCHASE UNITS	1	1,279	0	1,279
	CROOKED RIVER NGL		151,138	106,138	45,000
	PRINEVILLE	06	-----	-----	-----
	TOTAL NATIONAL GRASSLANDS	1	151,138	106,138	45,000
	WESTERN OREGON LUP		856	856	0
	CORVALLIS	06	-----	-----	-----
	TOTAL UTILIZATION PROJECTS	1	856	856	0
	STATE TOTAL 18		17,453,035	15,610,501	1,842,534

PENNSYLVANIA					
	ALLEGHENY N.F.		742,693	508,563	234,130
	WARREN	09	-----	-----	-----
	TOTAL NATIONAL FORESTS	1	742,693	508,563	234,130
	ALLEGHENY PU		30	30	0
	WARREN	09	-----	-----	-----
	TOTAL PURCHASE UNITS	1	30	30	0
	OFFICE LAB SITE EA		0	0	0
	RANDOR	09	-----	-----	-----
	TOTAL RESEARCH-EXPERIMENT AREA	1	0	0	0
	PINCHOT INST. OTH		102	102	0
	WARREN, PA.	09	-----	-----	-----
	TOTAL OTHER AREAS	1	102	102	0
	STATE TOTAL 4		742,825	508,695	234,130

SOUTH CAROLINA					
	FRANCIS MARION N.F.		414,700	349,821	164,879
	COLUMBIA	08	965,782	357,231	608,551
	SUMTER N.F.				
	COLUMBIA	08	-----	-----	-----

NATIONAL FOREST AREAS REPORT
GROSS AND NET AREA OF NATIONAL FOREST AND OTHER LAND ADMINISTERED
BY THE FOREST SERVICE LISTED BY STATE AND AREA UNIT KIND
AS OF SEPTEMBER 30, 1979

STATE	UNIT NAME HEADQUARTERS NAME AND REGION	NUMBER OF UNITS	GROSS AREA WITHIN UNIT BOUNDARIES	NATIONAL FOREST SYSTEM LANDS	OTHER LANDS WITHIN UNIT BOUNDARIES
(* UNIT IS IN TWO OR MORE STATES)					
	TOTAL NATIONAL FORESTS	2	1,380,462	607,052	773,410
	SILVICULTURE WATERSHED LAB EA CHARLESTON	08	15	15	0
	TOTAL RESEARCH-EXPERIMENT AREA	1	15	15	0
	SUMTER OTH COLUMBIA	08	1,065	1,065	0
	TOTAL OTHER AREAS	1	1,065	1,065	0
	STATE TOTAL	4	1,381,542	608,132	773,410
SOUTH DAKOTA					
	BLACK HILLS N.F. *		1,328,035	1,058,489	269,546
	CUSTER CUSTER N.F. *	02	77,827	73,529	4,298
	BILLINGS, MONTANA	01			
	TOTAL NATIONAL FORESTS	2	1,405,862	1,132,018	273,844
	BUFFALO GAP NGL CHADRON	02	591,771	591,771	0
	FORT PIERRE NGL CHADRON	02	116,078	116,078	0
	GRAND RIVER NGL BILLINGS, MONTANA	01	155,210	155,210	0
	TOTAL NATIONAL GRASSLANDS	3	863,059	863,059	0
	STATE TOTAL	5	2,268,921	1,995,077	273,844
TENNESSEE					
	CHEROKEE N.F. *		1,204,112	620,879	583,233
	CLEVELAND	08			
	TOTAL NATIONAL FORESTS	1	1,204,112	620,879	583,233
	CHEROKEE PU CLEVELAND	08	325	325	0
	TOTAL PURCHASE UNITS	1	325	325	0
	STATE TOTAL	2	1,204,437	621,204	583,233
TEXAS					
	ANGELINA N.F.		402,231	155,618	246,613
	LUFKIN	08			
	DAVY CROCKETT N.F.		394,200	161,477	232,723
	LUFKIN	08			
	SABINE N.F.		442,705	188,218	254,487
	LUFKIN	08			
	SAM HOUSTON N.F.		491,800	159,052	332,748
	LUFKIN	08			
	TOTAL NATIONAL FORESTS	4	1,730,936	664,365	1,066,571
	BLACK KETTLE NGL *		576	576	0
	ALBUQUERQUE	03			
	CADD NGL LUFKIN	08	68,661	17,796	50,865
	LYNDON B. JOHNSON NGL LUFKIN	08	115,438	20,324	95,114
	MCCLELLAND CREEK NGL		1,449	1,449	0

NATIONAL FOREST AREAS REPORT
GROSS AND NET AREA OF NATIONAL FOREST AND OTHER LAND ADMINISTERED
BY THE FOREST SERVICE LISTED BY STATE AND AREA UNIT KIND
AS OF SEPTEMBER 30, 1979

STATE	UNIT NAME HEADQUARTERS NAME AND REGION	NUMBER OF UNITS	GROSS AREA WITHIN UNIT BOUNDARIES	NATIONAL FOREST SYSTEM LANDS	OTHER LANDS WITHIN UNIT BOUNDARIES

(* UNIT IS IN TWO OR MORE STATES)					
	ALBUQUERQUE	03			
	RITA BLANCA NGL *		77,413	77,413	0
	ALBUQUERQUE	03			
	TOTAL NATIONAL GRASSLANDS	5	263,537	117,558	145,979
	STATE TOTAL	9	1,994,473	781,923	1,212,550

UTAH					
	ASHLEY N.F. *		1,300,908	1,288,422	12,486
	VERNAL	04			
	CACHE N.F. *		954,064	416,045	538,019
	POCATELLO	04			
	CARIBOU N.F. *		8,940	6,955	1,985
	POCATELLO	04			
	DIXIE N.F.		1,967,188	1,883,837	83,351
	CEDAR CITY	04			
	FISHLAKE N.F.		1,525,668	1,424,501	101,167
	RICHFIELD	04			
	MANTI-LA SAL N.F. *		1,310,645	1,238,149	72,496
	PRICE, UTAH	04			
	SAWTOOTH N.F. *		92,404	71,183	21,221
	TWIN FALLS, IDAHO	04			
	UINTA N.F.		889,208	812,787	76,421
	PROVO	04			
	WABATCH N.F. *		1,024,320	848,672	175,648
	SALT LAKE CITY, UTAH	04			
	TOTAL NATIONAL FORESTS	9	9,073,345	7,990,551	1,082,794
	DEBERT RANGE EXP. STATION		55,630	55,630	0
	MILFORD	04			
	TOTAL RESEARCH-EXPERIMENT AREA	1	55,630	55,630	0
	STATE TOTAL	10	9,128,975	8,046,181	1,082,794

VERMONT					
	GREEN MOUNTAIN N.F.		629,019	270,966	358,053
	RUTLAND	09			
	TOTAL NATIONAL FORESTS	1	629,019	270,966	358,053
	GREEN MOUNTAIN PU		499	499	0
	RUTLAND	09			
	TOTAL PURCHASE UNITS	1	499	499	0
	STATE TOTAL	2	629,518	271,465	358,053

VIRGINIA					
	GEORGE WASHINGTON N.F. *		1,638,574	944,962	693,612
	HARRISONBURG, VIRGINIA	08			
	JEFFERSON N.F. *		1,585,896	667,129	918,767
	ROANOKE, VIRGINIA	08			
	TOTAL NATIONAL FORESTS	2	3,224,470	1,612,091	1,612,379
	STATE TOTAL	2	3,224,470	1,612,091	1,612,379

WASHINGTON					
	COLVILLE N.F.		1,020,022	944,179	75,843
	COLVILLE	06			
	GIFFORD PINCHOT N.F.		1,365,232	1,251,160	114,072
	VANCOUVER	06			

NATIONAL FOREST AREAS REPORT
GROSS AND NET AREA OF NATIONAL FOREST AND OTHER LAND ADMINISTERED
BY THE FOREST SERVICE LISTED BY STATE AND AREA UNIT KIND
AS OF SEPTEMBER 30, 1979

STATE UNIT NAME HEADQUARTERS NAME AND REGION	NUMBER OF UNITS	GROSS AREA WITHIN UNIT BOUNDARIES	NATIONAL FOREST SYSTEM LANDS	OTHER LANDS WITHIN UNIT BOUNDARIES
(* UNIT IS IN TWO OR MORE STATES)				
KANIKSU N.F. *		294,840	283,353	11,487
COEUR D'ALENE, ID	01			
MT. BAKER N.F.		1,311,601	1,280,429	31,172
SEATTLE	06			
OKANOGAN N.F.		1,537,009	1,499,512	37,497
OKANOGAN	06			
OLYMPIC N.F.		717,339	651,487	65,852
OLYMPIA	06			
SNOQUALMIE N.F.		1,557,121	1,226,839	330,282
SEATTLE	06			
UMATILLA N.F. *		319,361	311,209	8,152
PENDLETON, OREGON	06			
WENATCHEE N.F.		1,902,515	1,618,287	284,228
WENATCHEE	06			
TOTAL NATIONAL FORESTS	9	10,025,040	9,066,455	958,585
NORTHEAST WASHINGTON LUP		725	725	0
COLVILLE	06			
TOTAL UTILIZATION PROJECTS	1	725	725	0
STATE TOTAL	10	10,025,765	9,067,180	958,585
WEST VIRGINIA				
GEORGE WASHINGTON N.F. *		157,568	100,594	56,974
HARRISONBURG, VIRGINIA	08			
JEFFERSON N.F. *		29,782	18,244	11,538
ROANOKE, VIRGINIA	08			
MONONGAHELA N.F.		1,650,951	840,831	810,120
ELKINS	09			
TOTAL NATIONAL FORESTS	3	1,838,301	959,669	878,632
MONONGAHELA PU		22,639	5,986	16,653
ELKINS	09			
TOTAL PURCHASE UNITS	1	22,639	5,986	16,653
FOREST PROD. MARKETING LAB. EA		95	95	0
PRINCETON	09			
TOTAL RESEARCH-EXPERIMENT AREA	1	95	95	0
STATE TOTAL	5	1,861,035	965,750	895,285
WISCONSIN				
CHEQUAMEGON N.F.		1,049,348	842,808	206,540
PARK FALLS	09			
NICOLET N.F.		973,404	653,926	319,478
RHINELANDER	09			
TOTAL NATIONAL FORESTS	2	2,022,752	1,496,734	526,018
CRANDON LUP		120	120	0
RHINELANDER	09			
WISC. ISOLATED SETTLER LUP		40	40	0
RHINELANDER	09			
TOTAL UTILIZATION PROJECTS	2	160	160	0
FOREST PRODUCTS LAB. EA		39	39	0
MADISON	09			
TOTAL RESEARCH-EXPERIMENT AREA	1	39	39	0
STATE TOTAL	5	2,022,951	1,496,933	526,018

NATIONAL FOREST AREAS REPORT
GROSS AND NET AREA OF NATIONAL FOREST AND OTHER LAND ADMINISTERED
BY THE FOREST SERVICE LISTED BY STATE AND AREA UNIT KIND
AS OF SEPTEMBER 30, 1979

STATE UNIT NAME HEADQUARTERS NAME AND REGION	NUMBER OF UNITS	GROSS AREA WITHIN UNIT BOUNDARIES	NATIONAL FOREST SYSTEM LANDS	OTHER LANDS WITHIN UNIT BOUNDARIES

(* UNIT IS IN TWO OR MORE STATES)				
WYOMING				
ASHLEY N.F. *		104,701	96,277	8,424
VERNAL	04			
BIGHORN N.F.		1,115,171	1,107,670	7,501
SHERIDAN	02			
BLACK HILLS N.F. *		201,131	174,743	26,388
CUSTER	02			
BRIDGER N.F.		1,744,724	1,733,573	11,151
JACKSON	04			
CARIBOU N.F. *		9,614	7,913	1,701
POCATELLO	04			
MEDICINE BOW N.F.		1,402,070	1,093,399	308,671
LARAMIE	02			
SHOSHONE N.F.		2,464,933	2,431,914	33,019
CODY	02			
TARGHEE N.F. *		333,204	330,783	2,421
ST. ANTHONY, IDAHO	04			
TETON N.F.		1,695,083	1,666,694	28,389
JACKSON	04			
WASATCH N.F. *		47,704	37,762	9,942
SALT LAKE CITY, UTAH	04			
	---	-----	-----	-----
TOTAL NATIONAL FORESTS	10	9,118,335	8,680,728	437,607
THUNDER BASIN NGL		572,359	572,359	0
LARAMIE	02			
	---	-----	-----	-----
TOTAL NATIONAL GRASSLANDS	1	572,359	572,359	0
STATE TOTAL	11	9,690,694	9,253,087	437,607
PUERTO RICO				
CARIBBEAN N.F.		55,665	27,846	27,819
RIO PIEDRAS	08			
	---	-----	-----	-----
TOTAL NATIONAL FORESTS	1	55,665	27,846	27,819
STATE TOTAL	1	55,665	27,846	27,819
VIRGIN ISLANDS				
ESTATE THOMAS EF		147	147	0
ST. CROIX	08			
	---	-----	-----	-----
TOTAL RESEARCH-EXPERIMENT AREA	1	147	147	0
STATE TOTAL	1	147	147	0

NATIONAL FOREST AREAS REPORT
GROSS AREA OF NATIONAL FOREST AND OTHER LANDS ADMINISTERED
BY THE FOREST SERVICE LISTED BY AREA KIND IN MULTIPLE STATES
AS OF SEPTEMBER 30, 1979

AREA UNIT NAME AND KIND IN MORE THAN ONE STATE	GROSS AREA WITHIN UNIT BOUNDARIES	NATIONAL FOREST SYSTEM LANDS	OTHER LANDS WITHIN UNIT BOUNDARIES
APACHE N.F. *	1,877,025	1,801,759	75,266
ARIZONA	1,226,806	1,187,557	39,249
NEW MEXICO	650,219	614,202	36,017
ASHLEY N.F. *	1,405,609	1,384,699	20,910
UTAH	1,300,908	1,288,422	12,486
WYOMING	104,701	96,277	8,424
BITTERROOT N.F. *	1,652,404	1,577,930	74,474
IDAHO	464,313	464,261	52
MONTANA	1,188,091	1,113,669	74,422
BLACK HILLS N.F. *	1,529,166	1,233,232	295,934
SOUTH DAKOTA	1,328,035	1,058,489	269,546
WYOMING	201,131	174,743	26,388
CACHE N.F. *	1,218,505	679,986	538,519
IDAHO	264,441	263,941	500
UTAH	954,064	416,045	338,019
CARIBOU N.F. *	1,085,958	987,644	98,314
IDAHO	1,067,404	972,776	94,628
UTAH	8,940	8,955	1,985
WYOMING	9,614	7,913	1,701
CHEROKEE N.F. *	1,204,439	621,206	583,233
NORTH CAROLINA	327	327	
TENNESSEE	1,204,112	620,879	583,233
CORDONADO N.F. *	1,855,825	1,782,109	73,716
ARIZONA	1,784,284	1,713,173	71,111
NEW MEXICO	71,541	68,936	2,605
CUSTER N.F. *	1,278,197	1,185,627	92,570
MONTANA	1,200,370	1,112,098	88,272
SOUTH DAKOTA	77,827	73,529	4,298
ELDRADO N.F. *	884,305	668,686	215,619
CALIFORNIA	884,252	668,633	215,619
NEVADA	53	53	
GEORGE WASHINGTON N.F. *	1,796,142	1,045,556	750,586
VIRGINIA	1,638,574	944,962	693,612
WEST VIRGINIA	157,568	100,594	56,974
INYO N.F. *	1,905,939	1,859,214	46,725
CALIFORNIA	1,843,591	1,798,638	44,953
NEVADA	62,348	60,576	1,772
JEFFERSON N.F. *	1,670,292	686,334	983,958
KENTUCKY	54,614	961	53,653
VIRGINIA	1,585,896	667,129	918,767
WEST VIRGINIA	29,782	18,244	11,538
KANIKSU N.F. *	1,848,348	1,624,679	223,669
IDAHO	1,061,649	894,361	167,288
MONTANA	491,859	446,965	44,894
WASHINGTON	294,840	283,353	11,487
KLAMATH N.F. *	1,912,337	1,694,153	218,184
CALIFORNIA	1,885,798	1,667,819	217,979
OREGON	26,539	26,334	205
KOOTENAI N.F. *	2,144,482	1,825,684	318,798
IDAHO	46,480	46,480	
MONTANA	2,098,002	1,779,204	318,798
MANTI-LA SAL N.F. *	1,337,790	1,265,254	72,536
COLORADO	27,145	27,105	40
UTAH	1,310,645	1,238,149	72,496
QUACHITA N.F. *	2,374,187	1,579,115	795,072
ARKANSAS	1,961,275	1,332,572	628,703
OKLAHOMA	412,912	246,543	166,369

NATIONAL FOREST AREAS REPORT
GROSS AREA OF NATIONAL FOREST AND OTHER LANDS ADMINISTERED
BY THE FOREST SERVICE LISTED BY AREA KIND IN MULTIPLE STATES
AS OF SEPTEMBER 30, 1979

AREA UNIT NAME AND KIND IN MORE THAN ONE STATE	GROSS AREA WITHIN UNIT BOUNDARIES	NATIONAL FOREST SYSTEM LANDS	OTHER LANDS WITHIN UNIT BOUNDARIES
ROGUE RIVER N.F. *	698,762	638,259	56,503
CALIFORNIA	61,031	54,016	7,015
OREGON	633,731	584,243	49,488
SAWTOOTH N.F. *	1,884,497	1,799,787	84,710
IDAHO	1,792,093	1,728,604	63,489
UTAH	92,404	71,183	21,221
SISKIYOU N.F. *	1,163,498	1,093,496	70,002
CALIFORNIA	39,668	33,354	6,314
OREGON	1,123,830	1,060,142	63,688
TARGHEE N.F. *	1,688,623	1,642,455	46,168
IDAHO	1,358,419	1,311,672	43,747
WYOMING	333,204	330,783	2,421
TOiyABE N.F. *	3,374,717	3,148,234	186,483
CALIFORNIA	694,987	633,206	61,781
NEVADA	2,679,730	2,555,028	124,702
UMATILLA N.F. *	1,508,514	1,398,914	109,600
OREGON	1,189,153	1,087,705	101,448
WASHINGTON	319,361	311,209	8,152
WASATCH N.F. *	1,072,024	886,434	185,590
UTAH	1,028,320	848,672	175,648
WYOMING	47,704	37,762	9,942
WHITE MOUNTAIN N.F. *	851,624	722,108	129,516
MAINE	53,561	41,833	11,728
NEW HAMPSHIRE	798,063	680,275	117,788
WHITE MOUNTAIN PU *	44,089	19,344	24,745
MAINE	27,755	5,450	22,305
NEW HAMPSHIRE	16,334	13,894	2,440
BLACK KEYTLE NGL *	33,113	31,300	1,813
OKLAHOMA	32,537	30,724	1,813
TEXAS	576	576	
RITA BLANCA NGL *	93,229	92,989	240
OKLAHOMA	15,816	15,376	240
TEXAS	77,413	77,413	

NATIONAL FOREST AREAS REPORT
NET AREA OF NATIONAL FOREST AND OTHER LANDS ADMINISTERED
BY THE FOREST SERVICE LISTED BY STATE, CONGRESSIONAL DISTRICTS AND COUNTIES
AS OF SEPTEMBER 30, 1979

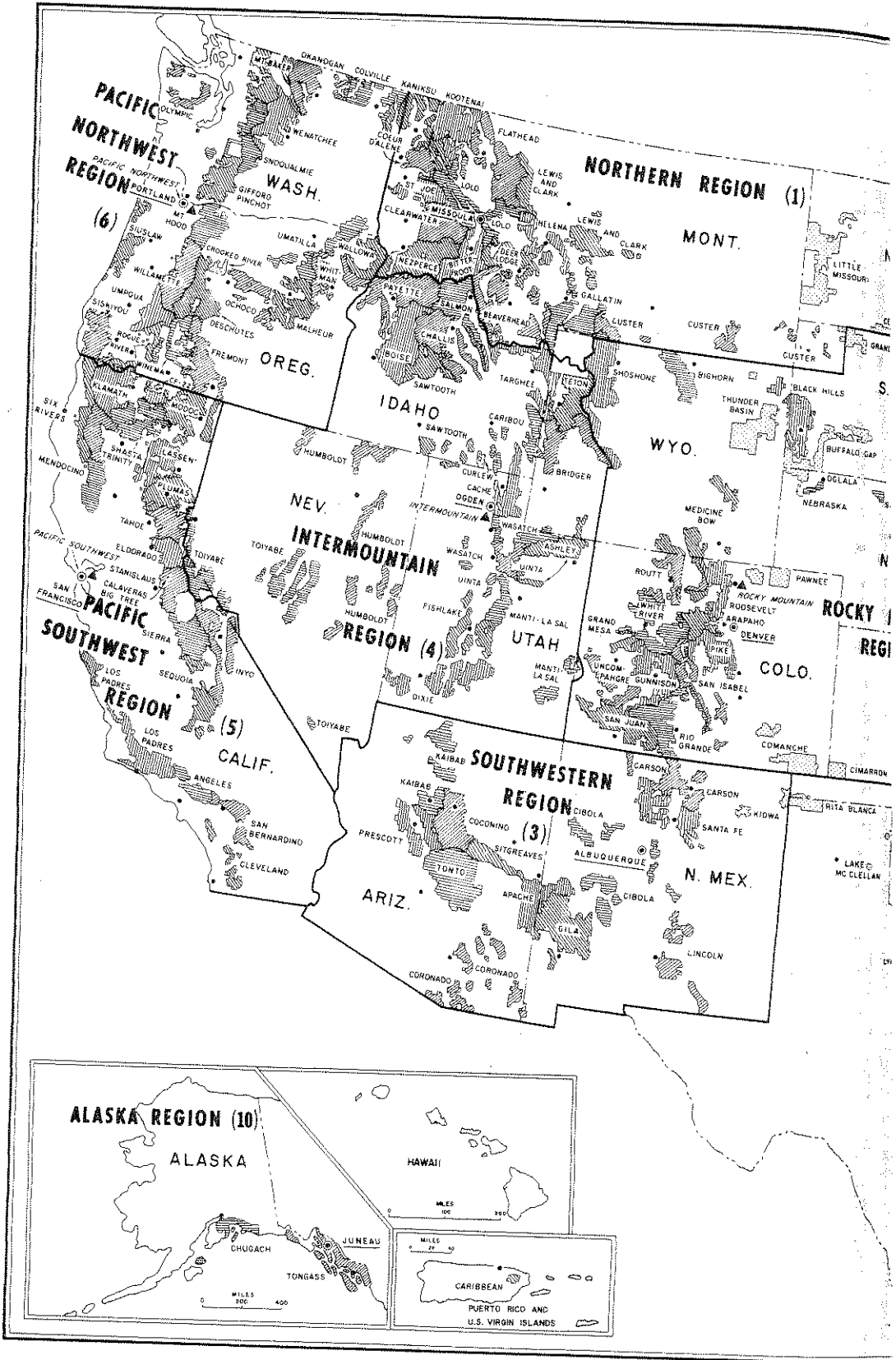
STATE AND CONGRES- SIONAL DISTRICT	COUNTY	NATIONAL FOREST (UNLESS OTHERWISE NOTED)	NATIONAL FOREST SYSTEM LANDS	NATIONAL GRASSLANDS AND TITLE III LANDS
ALABAMA				
1ST	ESCAMBIA		28,983	0
		1ST CONGRESSIONAL DISTRICT TOTAL	28,983	0
2ND	COFFEE COVINGTON	PEA RIVER LUP CONECUM N.F.	0 54,973	40 0
		2ND CONGRESSIONAL DISTRICT TOTAL	54,973	40
3RD	CALHOUN CLAY CLEBURNE MACON TALLADEGA	TALLADEGA N.F. TALLADEGA N.F. TALLADEGA N.F. TUSKEGEE N.F. TALLADEGA N.F.	19,508 66,234 84,235 10,757 45,076	0 0 0 0 0
		3RD CONGRESSIONAL DISTRICT TOTAL	225,810	0
4TH	FRANKLIN WINSTON	WILLIAM B. BANKHEAD N.F. WILLIAM B. BANKHEAD N.F.	1,584 88,442	0 0
		4TH CONGRESSIONAL DISTRICT TOTAL	90,026	0
5TH	LAWRENCE	WILLIAM B. BANKHEAD N.F.	89,339	0
		5TH CONGRESSIONAL DISTRICT TOTAL	89,336	0
7TH	BIBB CHILTON DALLAS HALE PERRY TUSCALOOSA	TALLADEGA N.F. TALLADEGA N.F. TALLADEGA N.F. TALLADEGA N.F. TALLADEGA N.F. TALLADEGA N.F.	60,107 21,226 3,370 28,421 32,225 8,555	0 0 0 0 0 0
		7TH CONGRESSIONAL DISTRICT TOTAL	153,904	0
		STATE TOTAL	643,035	40
ALASKA				
AT LARGE		CHUGACH N.F. TONGASS N.F.	4,406,896 15,753,098	0 0
		AT LARGE CONGRESSIONAL DISTRICT TOTAL	20,159,994	0
		STATE TOTAL	20,159,994	0
ARIZONA				
2ND	COCHISE PIMA	CORONADO N.F. * CORONADO N.F. * SANTA RITA EXP. RANGE	491,584 381,940 51,003	0 0 0
	PINAL	CORONADO N.F. * TONTO N.F.	23,411 197,138	0 0
	SANTA CRUZ	CORONADO N.F. *	420,064	0
		2ND CONGRESSIONAL DISTRICT TOTAL	1,565,140	0
3RD	COCONINO	COCONINO N.F. KAIBAB N.F. PRESCOTT N.F. SITGREAVES N.F.	1,405,521 1,925,800 43,695 281,784	0 0 0 0
	MOHAVE YAVAPAI	KAIBAB N.F. COCONINO N.F. KAIBAB N.F. PRESCOTT N.F. TONTO N.F.	5,468 426,855 25,119 1,193,269 316,917	0 0 0 0 0
		3RD CONGRESSIONAL DISTRICT TOTAL	5,224,508	0

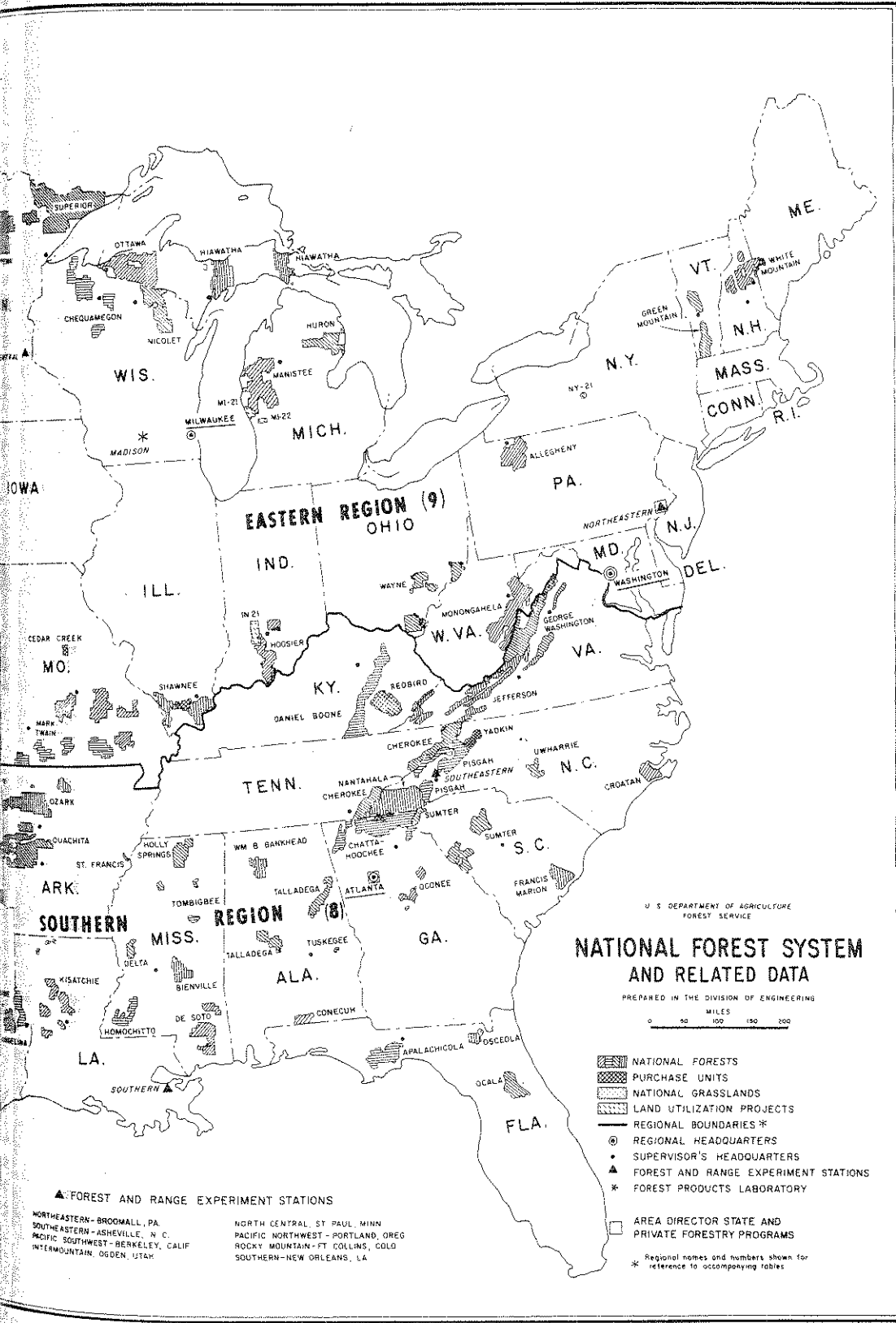
NATIONAL FOREST AREAS REPORT
NET AREA OF NATIONAL FOREST AND OTHER LANDS ADMINISTERED
BY THE FOREST SERVICE LISTED BY STATE, CONGRESSIONAL DISTRICTS AND COUNTIES
AS OF SEPTEMBER 30, 1979

STATE AND CONGRESSIONAL DISTRICT	COUNTY	NATIONAL FOREST (UNLESS OTHERWISE NOTED)	NATIONAL FOREST SYSTEM LANDS	NATIONAL GRASSLANDS AND TITLE III LANDS	
ARIZONA					
4TH	APACHE	APACHE N.F. *	439,981	0	
		SITGREAVES N.F.	45,540	0	
	GILA	COCONINO N.F.	3,305	0	
		TONTO N.F.	1,702,099	0	
	GRAHAM	CORONADO N.F. *	306,174	0	
	GREENLEE	APACHE N.F. *	747,576	0	
	MARICOPA	TONTO N.F.	658,346	0	
	NAVAJO	SITGREAVES N.F.	487,517	0	
	4TH CONGRESSIONAL DISTRICT TOTAL			4,480,538	0
	STATE TOTAL			11,270,186	0
ARKANSAS					
1ST	LEE	ST. FRANCIS N.F.	11,457	0	
		PHILLIPS ST. FRANCIS N.F.	9,489	0	
	STONE	OZARK N.F.	61,013	0	
	VAN BUREN	OZARK N.F.	31,499	0	
	1ST CONGRESSIONAL DISTRICT TOTAL			113,458	0
2ND	CONWAY	OZARK N.F.	6,969	0	
	SALINE	OUACHITA N.F. *	52,539	0	
2ND CONGRESSIONAL DISTRICT TOTAL			59,508	0	
3RD	BAXTER	OZARK N.F.	61,208	0	
	BENTON	OZARK N.F.	8,197	0	
	CRAWFORD	OZARK PU	84,724	0	
	FRANKLIN	OZARK N.F.	103,209	0	
	GARLAND	OUACHITA N.F. *	107,085	0	
	JOHNSON	OZARK N.F.	175,246	0	
	LOGAN	OUACHITA N.F. *	18,544	0	
		OZARK N.F.	68,083	0	
	MADISON	OZARK N.F.	47,821	0	
	MARION	OZARK N.F.	3,261	0	
	MONTGOMERY	OUACHITA N.F. *	303,995	0	
	NEWTON	OZARK N.F.	105,638	0	
	PERRY	OUACHITA N.F. *	93,680	0	
	POLK	OUACHITA N.F. *	105,740	0	
	POPE	OZARK N.F.	182,774	0	
	SCOTT	OUACHITA N.F. *	357,568	0	
	SEARCY	OZARK N.F.	30,761	0	
	SEBASTIAN	OUACHITA N.F. *	12,058	0	
	WASHINGTON	OZARK N.F.	23,197	0	
	YELL	OUACHITA N.F. *	187,422	0	
	OZARK N.F.	32,354	0		
3RD CONGRESSIONAL DISTRICT TOTAL			2,292,625	0	
4TH	ASHLEY	CROSSETT EF	1,675	0	
	HOT SPRINGS	OUACHITA N.F. *	360	0	
	HOWARD	OUACHITA N.F. *	1,246	0	
	PIKE	OUACHITA N.F. *	2,335	0	
4TH CONGRESSIONAL DISTRICT TOTAL			5,616	0	
STATE TOTAL			2,471,207	0	
CALIFORNIA					
1ST	BUTTE	LASSEN N.F.	49,239	0	
		PLANT INTRODUCTION STATION OTH	209	0	
		PLUMAS N.F.	81,972	0	
	GLENN	MENDOCINO N.F.	186,958	0	
	LASSEN	LASSEN N.F.	422,709	0	
		MODOC N.F.	147,323	0	
		PLUMAS N.F.	35,885	0	

NATIONAL FOREST AREAS REPORT
NET AREA OF NATIONAL FOREST AND OTHER LANDS ADMINISTERED
BY THE FOREST SERVICE LISTED BY STATE, CONGRESSIONAL DISTRICTS AND COUNTIES
AS OF SEPTEMBER 30, 1979

STATE AND CONGRES- SIONAL DISTRICT	COUNTY	NATIONAL FOREST (UNLESS OTHERWISE NOTED)	NATIONAL FOREST SYSTEM LANDS	NATIONAL GRASSLANDS AND TITLE III LANDS
CALIFORNIA				
LASSEN	MODOC	TOIYABE N.F. *	1,323	0
		MODOC N.F.	1,375,877	0
NEVADA	TAHOE	SHASTA N.F.	4,495	0
		TOIYABE N.F. *	161,839	0
PLACER	TAHOE OTH	ELDORADO N.F. *	2,574	0
		TOIYABE N.F. *	47,451	0
PLUMAS	LASSSEN	PLUMAS N.F.	266,944	0
		PLUMAS N.F.	0	0
SHASTA	LASSSEN	SHASTA N.F.	149,931	0
		SHASTA OTH	969,024	0
SIERRA	PLUMAS	TRINITY N.F.	11,313	0
		PLUMAS N.F.	249,223	0
SISKIYOU	TAHOE	TRINITY N.F.	460,114	0
		PLUMAS N.F.	30,626	0
TEHAMA	LASSSEN	SHASTA N.F.	39,845	0
		SHASTA N.F.	349,870	0
TRINITY	LASSSEN	TOIYABE N.F. *	28,386	0
		TOIYABE N.F. *	0	0
YUBA	LASSSEN	BUTTE VALLY LUP	0	18,425
		KLAMATH N.F. *	1,668,502	0
1ST CONGRESSIONAL DISTRICT TOTAL		MODOC N.F.	128,032	0
		ROGUE RIVER N.F. *	54,016	0
2ND DEL NORTE	SHASTA	SHASTA N.F.	439,685	0
		SIX RIVERS N.F.	6,521	0
HUMBOLDT	LASSSEN	LASSSEN N.F.	188,903	0
		MENDOCINO N.F.	126,978	0
LAKE MENDOCINO	TRINITY	TRINITY N.F.	76,947	0
		MENDOCINO N.F.	74,704	0
4TH COLUSA	SHASTA	SHASTA N.F.	105,062	0
		SIX RIVERS N.F.	222,773	0
13TH SANTA CLARA	LASSSEN	TRINITY N.F.	937,353	0
		PLUMAS OTH	35,401	0
14TH ALPINE	TAHOE	TAHOE N.F.	20,554	0
		1ST CONGRESSIONAL DISTRICT TOTAL	9,248,521	18,425
2ND DEL NORTE	HUMBOLDT	NORTHERN REDWOOD PU	1,655	0
		SISKIYOU N.F. *	33,354	0
4TH COLUSA	MENDOCINO	SIX RIVERS N.F.	418,423	0
		HUMBOLDT NURSERY SITE OTH	212	0
13TH SANTA CLARA	FELTON FOREST STATION OTH	NORTHERN REDWOOD PU	43	0
		SIX RIVERS N.F.	332,568	0
14TH ALPINE	TRINITY	TRINITY N.F.	2,430	0
		MENDOCINO OTH	252,982	0
13TH SANTA CLARA	MENDOCINO	MENDOCINO N.F.	172,484	0
		2ND CONGRESSIONAL DISTRICT TOTAL	1,214,151	0
4TH COLUSA	MENDOCINO	MENDOCINO N.F.	64,785	0
		4TH CONGRESSIONAL DISTRICT TOTAL	64,785	0
13TH SANTA CLARA	FELTON FOREST STATION OTH		43	0
		13TH CONGRESSIONAL DISTRICT TOTAL	43	0
14TH ALPINE	ELDORADO	ELDORADO N.F. *	53,257	0
		STANISLAUS N.F.	119,415	0
AMADOR	ELDORADO	TOIYABE N.F. *	221,145	0
		ELDORADO N.F. *	78,315	0
CALAVERAS	STANISLAUS	STANISLAUS N.F.	85,056	0
		ELDORADO N.F. *	490,136	0
EL DORADO	INST. OF FOREST GENETICS EA.	INST. OF FOREST GENETICS EA.	189	0
		TAHOE N.F.	0	0
MONO	TOIYABE	TOIYABE N.F. *	31	0
		INYO N.F. *	776,926	0
SAN JOAQUIN	STOCKTON	TOIYABE N.F. *	379,747	0
		STOCKTON SHOP OTH	8	0
TUOLUMNE	CALAVERAS	CALAVERAS BIGTREE N.F.	380	0
		STANISLAUS OTH	609,100	0





**NATIONAL FOREST SYSTEM
AND RELATED DATA**

U. S. DEPARTMENT OF AGRICULTURE
FOREST SERVICE
PREPARED IN THE DIVISION OF ENGINEERING

MILES
0 50 100 150 200

- NATIONAL FORESTS
- PURCHASE UNITS
- NATIONAL GRASSLANDS
- LAND UTILIZATION PROJECTS
- REGIONAL BOUNDARIES *
- REGIONAL HEADQUARTERS
- SUPERVISOR'S HEADQUARTERS
- FOREST AND RANGE EXPERIMENT STATIONS
- FOREST PRODUCTS LABORATORY

AREA DIRECTOR STATE AND PRIVATE FORESTRY PROGRAMS

* Regional names and numbers shown for reference to accompanying tables

FOREST AND RANGE EXPERIMENT STATIONS

NORTHEASTERN - BROOMALL, PA.
SOUTHEASTERN - ASHEVILLE, N. C.
PACIFIC SOUTHWEST - BERKELEY, CALIF.
INTERMOUNTAIN - OGDEN, UTAH

NORTH CENTRAL - ST. PAUL, MINN.
PACIFIC NORTHWEST - PORTLAND, OREG.
ROCKY MOUNTAIN - FT. COLLINS, COLO.
SOUTHERN - NEW ORLEANS, LA.

NATIONAL FOREST AREAS REPORT
NET AREA OF NATIONAL FOREST AND OTHER LANDS ADMINISTERED
BY THE FOREST SERVICE LISTED BY STATE, CONGRESSIONAL DISTRICTS AND COUNTIES
AS OF SEPTEMBER 30, 1979

STATE AND CONGRES- SIONAL DISTRICT	COUNTY	NATIONAL FOREST (UNLESS OTHERWISE NOTED)	NATIONAL FOREST SYSTEM LANDS	NATIONAL GRASSLANDS AND TITLE III LANDS
CALIFORNIA				
	14TH	CONGRESSIONAL DISTRICT TOTAL	2,813,705	0
15TH	MADERA	INYO N.F. *	52,241	0
		SAN JOAQUIN EA	4,580	0
		SIERRA N.F.	358,394	0
	MARIPOSA	SIERRA N.F.	89,495	0
		STANISLAUS N.F.	84,425	0
	15TH	CONGRESSIONAL DISTRICT TOTAL	589,135	0
16TH	MONTEREY	LOS PADRES OTH	304,023	0
	S.LU.OBISPO	LOS PADRES N.F.	189,211	0
	16TH	CONGRESSIONAL DISTRICT TOTAL	493,234	0
17TH	FRESNO	INYO N.F. *	55	0
		SEQUOIA N.F.	130,761	0
		SIERRA N.F.	855,231	0
	TULARE	INYO N.F. *	190,529	0
		SAN JOAQUIN PASTURE LUP	0	800
		SEQUOIA OTH	692,859	0
	17TH	CONGRESSIONAL DISTRICT TOTAL	1,869,435	800
18TH	INYO	INYO OTH	778,896	0
	KERN	LOS PADRES N.F.	64,635	0
		SEQUOIA N.F.	288,380	0
	LOS ANGELES	LOS PADRES N.F.	8,776	0
	18TH	CONGRESSIONAL DISTRICT TOTAL	1,140,687	0
19TH	S.BARBARA	LOS PADRES OTH	628,438	0
	VENTURA	ANGELES N.F.	1,473	0
		LOS PADRES OTH	555,836	0
	19TH	CONGRESSIONAL DISTRICT TOTAL	1,185,747	0
20TH	LOS ANGELES	ANGELES OTH	641,923	0
	20TH	CONGRESSIONAL DISTRICT TOTAL	641,923	0
34TH	ORANGE	CLEVELAND OTH	4	0
	34TH	CONGRESSIONAL DISTRICT TOTAL	4	0
35TH	S BERNARDINO	ANGELES N.F.	9,777	0
	35TH	CONGRESSIONAL DISTRICT TOTAL	9,777	0
36TH	RIVERSIDE	FIRE RES. LAB. EA	9	0
	36TH	CONGRESSIONAL DISTRICT TOTAL	9	0
37TH	RIVERSIDE	CLEVELAND N.F.	77,945	0
		SAN BERNARDINO N.F.	196,813	0
	S BERNARDINO	SAN BERNARDINO N.F.	436,610	0
	37TH	CONGRESSIONAL DISTRICT TOTAL	711,328	0
40TH	ORANGE	CLEVELAND N.F.	54,281	0
	40TH	CONGRESSIONAL DISTRICT TOTAL	54,281	0
43RD	RIVERSIDE	CLEVELAND OTH	3	0
		SAN BERNARDINO OTH	707	0
	SAN DIEGO	CLEVELAND OTH	286,625	0
	43RD	CONGRESSIONAL DISTRICT TOTAL	287,335	0

NATIONAL FOREST AREAS REPORT
NET AREA OF NATIONAL FOREST AND OTHER LANDS ADMINISTERED
BY THE FOREST SERVICE LISTED BY STATE, CONGRESSIONAL DISTRICTS AND COUNTIES
AS OF SEPTEMBER 30, 1979

STATE AND CONGRES- SIGNAL DISTRICT	COUNTY	NATIONAL FOREST (UNLESS OTHERWISE NOTED)	NATIONAL FOREST SYSTEM LANDS	NATIONAL GRASSLANDS AND TITLE III LANDS
CALIFORNIA				
			STATE TOTAL 20,354,100	19,225
COLORADO				
2ND	BOULDER JEFFERSON	ROOSEVELT N.F.	138,568	0
		ARAPAHO N.F.	2,057	0
		PIKE N.F.	98,057	0
		ROOSEVELT N.F.	150	0
2ND CONGRESSIONAL DISTRICT TOTAL			238,862	0
3RD	ALAMOSA ARCHULETA	RIO GRANDE N.F.	28,091	0
		RIO GRANDE N.F.	22,792	0
	BACA	SAN JUAN N.F.	401,118	0
		COMANCHE NGL	0	205,133
	CHAFFEE CONEJOS	SAN ISABEL N.F.	452,511	0
		RIO GRANDE N.F.	295,032	0
	CUSTER	SAN JUAN N.F.	4,242	0
		SAN ISABEL N.F.	163,928	0
	DELTA	GRAND MESA N.F.	91,506	0
		GUNNISON N.F.	100,141	0
		UNCOMPAHGRE N.F.	2	0
	DOLORES	SAN JUAN N.F.	353,011	0
		PIKE N.F.	100,626	0
	FREMONT	SAN ISABEL N.F.	100,037	0
		GUNNISON N.F.	1,130,016	0
	GUNNISON	UNCOMPAHGRE N.F.	74,660	0
		WHITE RIVER N.F.	60,300	0
		GUNNISON N.F.	108,559	0
	HINSDALE	RIO GRANDE N.F.	202,173	0
		SAN JUAN N.F.	179,516	0
		UNCOMPAHGRE N.F.	68,085	0
		SAN ISABEL N.F.	140,114	0
	HUERFANO	SAN ISABEL N.F.	156,350	0
		SAN JUAN N.F.	393,598	0
	LA PLATA	COMANCHE NGL	0	52,628
		SAN ISABEL N.F.	22,181	0
	MINERAL	RIO GRANDE N.F.	386,426	0
		SAN JUAN N.F.	139,005	0
		SAN JUAN N.F.	243,332	0
	MONTEZUMA	GUNNISON N.F.	11,610	0
		MANTI-LA SAL N.F. *	22,503	0
	MONTROSE	UNCOMPAHGRE N.F.	293,179	0
COMANCHE NGL		0	161,324	
OTERO	UNCOMPAHGRE N.F.	127,026	0	
	ARAPAHO N.F.	6,176	0	
OURAY	PIKE N.F.	627,128	0	
	SAN ISABEL N.F.	18,351	0	
PUEBLO	SAN ISABEL N.F.	32,913	0	
	RIO GRANDE N.F.	270,849	0	
RIO GRANDE	SAN JUAN N.F.	5,237	0	
	GUNNISON N.F.	312,481	0	
SAGUACHE	RIO GRANDE N.F.	622,701	0	
	SAN ISABEL N.F.	24,414	0	
SAN JUAN	RIO GRANDE N.F.	23,919	0	
	SAN JUAN N.F.	144,558	0	
SAN MIGUEL	UNCOMPAHGRE N.F.	2,007	0	
	SAN JUAN N.F.	4,165	0	
TELLER	UNCOMPAHGRE N.F.	172,026	0	
	FOUNTAIN CREEK LUP	0	560	
		PIKE N.F.	125,497	0
3RD CONGRESSIONAL DISTRICT TOTAL			8,264,252	419,645
4TH	CLEAR CREEK EAGLE GARFIELD	ARAPAHO N.F.	151,017	0
		PIKE N.F.	14,028	0
		WHITE RIVER N.F.	582,533	0
		GRAND MESA N.F.	2,043	0

NATIONAL FOREST AREAS REPORT
 NET AREA OF NATIONAL FOREST AND OTHER LANDS ADMINISTERED
 BY THE FOREST SERVICE LISTED BY STATE, CONGRESSIONAL DISTRICTS AND COUNTIES
 AS OF SEPTEMBER 30, 1970

STATE AND CONGRESSIONAL DISTRICT	COUNTY	NATIONAL FOREST (UNLESS OTHERWISE NOTED)	NATIONAL FOREST SYSTEM LANDS	NATIONAL GRASSLANDS AND TITLE III LANDS
COLORADO				
GARFIELD		ROUTT N.F.	35,107	0
		WHITE RIVER N.F.	477,495	0
GILPIN		ARAPAHO N.F.	13,000	0
		ROOSEVELT N.F.	26,415	0
GRAND		ARAPAHO N.F.	531,028	0
		ROUTT N.F.	40,422	0
JACKSON		ARAPAHO N.F.	4,659	0
		ROUTT N.F.	529,055	0
LARIMER		ROOSEVELT N.F.	922,892	0
		GRAND MESA N.F.	252,592	0
MESA		MANTI-LA SAL N.F. *	4,542	0
		UNCOMPAGRE N.F.	207,256	0
MOFFAT		WHITE RIVER N.F.	81,209	0
		ROUTT N.F.	36,064	0
PITKIN		WHITE RIVER N.F.	3,679	0
		WHITE RIVER N.F.	485,724	0
RIO BLANCO		ROUTT N.F.	111,177	0
		WHITE RIVER N.F.	247,349	0
ROUTT		ARAPAHO N.F.	5,414	0
		ROUTT N.F.	572,845	0
SUMMIT		WHITE RIVER N.F.	6,128	0
		ARAPAHO N.F.	312,058	0
WELD		PAWNEE NGL	0	193,060
4TH CONGRESSIONAL DISTRICT TOTAL			5,157,871	193,060
5TH DOUGLAS		PIKE N.F.	141,499	0
		5TH CONGRESSIONAL DISTRICT TOTAL		
STATE TOTAL			13,802,464	612,705
CONNECTICUT				
3RD NEW HAVEN		FOREST 1&D CN. LAB. EA	10	0
		3RD CONGRESSIONAL DISTRICT TOTAL		
STATE TOTAL			10	0
FLORIDA				
2ND		BAKER OSCEOLA N.F.	79,337	0
		COLUMBIA OSCEOLA N.F.	77,893	0
		FRANKLIN APALACHICOLA N.F.	21,816	0
		LEON APALACHICOLA N.F.	104,365	0
		LIBERTY APALACHICOLA N.F.	265,632	0
		WAKULLA APALACHICOLA N.F.	167,054	0
2ND CONGRESSIONAL DISTRICT TOTAL			716,097	
4TH		LAKE Ocala N.F.	80,768	0
		MARION Ocala N.F.	274,034	0
		PUTMAN Ocala N.F.	23,376	0
4TH CONGRESSIONAL DISTRICT TOTAL			378,178	
10TH LEE		FOREST RES. LAB. EA	10	0
		10TH CONGRESSIONAL DISTRICT TOTAL		
STATE TOTAL			1,094,285	0
GEORGIA				
2ND		LANTIER LAKELAND FLATWOODS LUP	0	6,763
		LOWMEDES LAKELAND FLATWOODS LUP	0	2,577
2ND CONGRESSIONAL DISTRICT TOTAL			0	9,340

NATIONAL FOREST AREAS REPORT
NET AREA OF NATIONAL FOREST AND OTHER LANDS ADMINISTERED
BY THE FOREST SERVICE LISTED BY STATE, CONGRESSIONAL DISTRICTS AND COUNTIES
AS OF SEPTEMBER 30, 1979

STATE AND CONGRES- SIONAL DISTRICT	COUNTY	NATIONAL FOREST (UNLESS OTHERWISE NOTED)	NATIONAL FOREST SYSTEM LANDS	NATIONAL GRASSLANDS AND TITLE III LANDS
GEORGIA				
6TH	JASPER	OCONEE N.F.	26,368	0
6TH CONGRESSIONAL DISTRICT TOTAL			26,368	0
7TH	CHATTOOGA	CHATTAHOOCHEE N.F.	16,539	0
	FLOYD	CHATTAHOOCHEE N.F.	6,491	0
	GORDON	CHATTAHOOCHEE N.F.	8,071	0
	WALKER	CHATTAHOOCHEE N.F.	19,116	0
	WHITFIELD	CHATTAHOOCHEE N.F.	12,405	0
7TH CONGRESSIONAL DISTRICT TOTAL			62,622	0
8TH	JONES	OCONEE N.F.	16,499	0
8TH CONGRESSIONAL DISTRICT TOTAL			16,499	0
9TH	BANKS	CHATTAHOOCHEE N.F.	655	0
	CATOOSA	CHATTAHOOCHEE N.F.	6	0
	DAWSON	CHATTAHOOCHEE N.F.	6,683	0
	FANNIN	CHATTAHOOCHEE PU.	107,228	0
	GILMER	CHATTAHOOCHEE N.F.	54,294	0
	HABERSHAM	CHATTAHOOCHEE N.F.	40,009	0
	LUMPkin	CHATTAHOOCHEE N.F.	57,582	0
	MURRAY	CHATTAHOOCHEE N.F.	50,494	0
	RABUN	CHATTAHOOCHEE N.F.	147,556	0
	STEPHENS	CHATTAHOOCHEE N.F.	22,287	0
	TOWNS	CHATTAHOOCHEE PU.	57,176	0
	UNION	CHATTAHOOCHEE N.F.	95,603	0
	WHITE	CHATTAHOOCHEE N.F.	42,616	0
9TH CONGRESSIONAL DISTRICT TOTAL			682,189	0
10TH	CLARKE	FORESTRY SCI. GA. LAB. EA	4	0
	GREENE	OCONEE N.F.	24,338	0
	MORGAN	OCONEE N.F.	436	0
	OCONEE	OCONEE N.F.	254	0
	OGLETHORPE	OCONEE N.F.	3,768	0
	PUTNAM	OCONEE N.F.	34,150	0
10TH CONGRESSIONAL DISTRICT TOTAL			62,950	0
STATE TOTAL			650,628	9,340
HAWAII				
1ST	HONOLULU	FIRE RES. LAB. EA	1	0
1ST CONGRESSIONAL DISTRICT TOTAL			1	0
STATE TOTAL			1	0
IDAHO				
1ST	ADA	BOISE N.F.	4,211	0
	ADAMS	PAYETTE N.F.	498,919	0
	BENEWAH	ST. JOE N.F.	41,366	0
	BOISE	BOISE N.F.	671,694	0
	BONNER	COEUR D'ALENE N.F.	14,027	0
		KANIKSU N.F. *	431,466	0
		KOOTENAI N.F. *	35,909	0
	BOUNDARY	KANIKSU N.F. *	459,170	0
		KOOTENAI N.F. *	10,571	0
	CLEARWATER	CLEARWATER N.F.	763,742	0
		ST. JOE N.F.	44,510	0
	GEM	BOISE N.F.	60,417	0
	IDAHO	BITTERROOT N.F. *	464,261	0
		CLEARWATER N.F.	879,219	0
		NEZPERCE N.F.	2,218,333	0

NATIONAL FOREST AREAS REPORT
NET AREA OF NATIONAL FOREST AND OTHER LANDS ADMINISTERED
BY THE FOREST SERVICE LISTED BY STATE, CONGRESSIONAL DISTRICTS AND COUNTIES
AS OF SEPTEMBER 30, 1979

STATE AND CONGRES- SIONAL DISTRICT	COUNTY	NATIONAL FOREST (UNLESS OTHERWISE NOTED)	NATIONAL FOREST SYSTEM LANDS	NATIONAL GRASSLANDS AND TITLE III LANDS
IDAHO				
IDAHO		PAYETTE N.F.	800,893	0
		SALMON N.F.	70,372	0
KOOTENAI		COEUR D ALENE N.F.	238,626	0
		KANIKSU N.F. *	3,725	0
LATAH		ST. JOE N.F.	112,506	0
LEWIS		CLEARWATER N.F.	10	0
		CLEARWATER N.F.	45,636	0
SHOSHONE		COEUR D ALENE N.F.	468,355	0
		ST. JOE N.F.	667,246	0
		BOISE N.F.	1,072,966	0
VALLEY		PAYETTE N.F.	886,309	0
		SALMON N.F.	66,422	0
		BOISE N.F.	78	0
WASHINGTON		PAYETTE N.F.	127,924	0
1ST CONGRESSIONAL DISTRICT TOTAL			11,358,903	0
2ND				
BANNOCK		CARIBOU N.F. *	114,294	0
		CACHE N.F. *	136,254	0
BEAR LAKE		CARIBOU N.F. *	93,810	0
		CHALLIS N.F.	2,449	0
BLAINE		SAWTOOTH N.F. *	486,134	0
		CARIBOU N.F. *	307,345	0
BONNEVILLE		TARGHEE N.F. *	175,324	0
		CHALLIS N.F.	222,742	0
BUTTE		TARGHEE N.F. *	48,320	0
		SAWTOOTH N.F. *	321,628	0
CAMAS		CACHE N.F. *	22,439	0
		CARIBOU N.F. *	357,471	0
CASSIA		SAWTOOTH N.F. *	302,499	0
		CHALLIS N.F.	2,912	0
CLARK		TARGHEE N.F. *	355,864	0
		CHALLIS N.F.	1,876,634	0
CUSTER		SAWTOOTH N.F. *	247,761	0
		BOISE N.F.	641,864	0
ELMORE		SAWTOOTH N.F. *	143,195	0
		CACHE N.F. *	105,248	0
FRANKLIN		CARIBOU N.F. *	16,265	0
		TARGHEE N.F. *	525,940	0
FREMONT		TARGHEE N.F. *	1	0
		CHALLIS N.F.	358,700	0
JEFFERSON		SALMON N.F.	1,634,235	0
		TARGHEE N.F. *	76,490	0
LEMHI		TARGHEE N.F. *	41,440	0
		CARIBOU N.F. *	77,457	0
MADISON		CURLEW NGL	0	47,499
		SAWTOOTH N.F. *	15,069	0
ONEIDA		CARIBOU N.F. *	6,134	0
		CURLEW NGL	0	160
POWER		SAWTOOTH N.F. *	29,753	0
		TARGHEE N.F. *	88,293	0
TETON		SAWTOOTH N.F. *	92,655	0
TWIN FALLS				
2ND CONGRESSIONAL DISTRICT TOTAL			9,016,529	47,659
STATE TOTAL			20,375,432	47,659
ILLINOIS				
24TH	ALEXANDER	SHAWNEE N.F.	26,914	0
	GALLATIN	SHAWNEE N.F.	10,741	0
	HARDIN	SHAWNEE PU	23,817	0
	JACKSON	SHAWNEE N.F.	43,104	0
	JOHNSON	SHAWNEE PU	18,057	0
	MASBAC	SHAWNEE N.F.	2,995	0
	POPE	SHAWNEE N.F.	84,031	0
	SALINE	SHAWNEE PU	12,801	0
	UNION	SHAWNEE N.F.	35,816	0
	WILLIAMSON	SHAWNEE PU	325	0

NATIONAL FOREST AREAS REPORT
NET AREA OF NATIONAL FOREST AND OTHER LANDS ADMINISTERED
BY THE FOREST SERVICE LISTED BY STATE, CONGRESSIONAL DISTRICTS AND COUNTIES
AS OF SEPTEMBER 30, 1979

STATE AND CONGRES- SIONAL DISTRICT	COUNTY	NATIONAL FOREST (UNLESS OTHERWISE NOTED)	NATIONAL FOREST SYSTEM LANDS	NATIONAL GRASSLANDS AND TITLE III LANDS
ILLINOIS				
	24TH	CONGRESSIONAL DISTRICT TOTAL	258,601	0
		STATE TOTAL	258,601	0
INDIANA				
6TH	JOHNSON	CAMP ATTERBURY OTH	29	0
	6TH	CONGRESSIONAL DISTRICT TOTAL	29	0
8TH	CRAWFORD	HOOSIER N.F.	18,943	0
	DUBOIS	HOOSIER N.F.	303	0
	LAWRENCE	HOOSIER N.F.	14,843	0
	MARTIN	HOOSIER N.F.	9,554	0
	ORANGE	WHITE RIVER-MARTIN CO. LUP	0	298
		HOOSIER N.F.	26,918	0
	PERRY	WHITE RIVER-MARTIN CO. LUP	0	26
		HOOSIER N.F.	55,345	0
	8TH	CONGRESSIONAL DISTRICT TOTAL	125,906	324
9TH	BARTHOLOMEW	CAMP ATTERBURY OTH	597	0
	BROWN	HOOSIER N.F.	16,921	0
	JACKSON	HOOSIER N.F.	21,903	0
	MONROE	HOOSIER N.F.	18,201	0
	9TH	CONGRESSIONAL DISTRICT TOTAL	57,622	0
		STATE TOTAL	183,557	324
KANSAS				
1ST	MORTON	CIMARRON NGL	0	106,780
	STEVENS	CIMARRON NGL	0	920
	1ST	CONGRESSIONAL DISTRICT TOTAL	0	107,700
		STATE TOTAL	0	107,700
KENTUCKY				
5TH	BELL	REDBIRD PU	736	0
	CLAY	REDBIRD PU	71,752	0
	ESTILL	DANIEL BOONE N.F.	3,955	0
	HARLAN	REDBIRD PU	515	0
	JACKSON	DANIEL BOONE N.F.	56,196	0
	KNOX	REDBIRD OTH	74	0
	LAUREL	DANIEL BOONE N.F.	56,827	0
	LEE	DANIEL BOONE N.F.	7,012	0
	LESLIE	REDBIRD PU	52,118	0
	MC CREARY	DANIEL BOONE N.F.	155,071	0
	MADISON	DANIEL BOONE N.F.	0	0
	OWSLEY	DANIEL BOONE N.F.	4,201	0
		REDBIRD PU	11,756	0
	PULASKI	DANIEL BOONE N.F.	27,824	0
	ROCKCASTLE	DANIEL BOONE N.F.	12,418	0
	WAYNE	DANIEL BOONE N.F.	642	0
	WHITLEY	DANIEL BOONE N.F.	43,247	0
	5TH	CONGRESSIONAL DISTRICT TOTAL	504,344	0
7TH	BATH	DANIEL BOONE N.F.	18,406	0
	LETCHER	JEFFERSON N.F. *	845	0
	MENIFEE	DANIEL BOONE N.F.	40,386	0
	MORGAN	DANIEL BOONE N.F.	9,533	0
	PERRY	REDBIRD PU	1,628	0
	PIKE	JEFFERSON N.F. *	116	0
	POWELL	DANIEL BOONE N.F.	13,903	0

NATIONAL FOREST AREAS REPORT
NET AREA OF NATIONAL FOREST AND OTHER LANDS ADMINISTERED
BY THE FOREST SERVICE LISTED BY STATE, CONGRESSIONAL DISTRICTS AND COUNTIES
AS OF SEPTEMBER 30, 1979

STATE AND CONGRES- SIONAL DISTRICT	COUNTY	NATIONAL FOREST (UNLESS OTHERWISE NOTED)	NATIONAL FOREST SYSTEM LANDS	NATIONAL GRASSLANDS AND TITLE III LANDS
KENTUCKY				
	ROWAN	DANIEL BOONE N.F.	61,474	0
	WOLFE	DANIEL BOONE N.F.	14,887	0
		7TH CONGRESSIONAL DISTRICT TOTAL	161,178	0
		STATE TOTAL	665,522	0
LOUISIANA				
4TH	CLAIBORNE	KISATCHIE N.F.	19,920	0
	VERNON	KISATCHIE N.F.	84,900	0
	WEBSTER	KISATCHIE N.F.	12,071	0
		4TH CONGRESSIONAL DISTRICT TOTAL	116,891	0
5TH	GRANT	KISATCHIE N.F.	139,941	0
	NATCHITOCHES	KISATCHIE N.F.	128,320	0
	WINN	KISATCHIE N.F.	110,363	0
		5TH CONGRESSIONAL DISTRICT TOTAL	378,624	0
8TH	RAPIDES	KISATCHIE N.F.	102,124	0
		8TH CONGRESSIONAL DISTRICT TOTAL	102,124	0
		STATE TOTAL	597,639	0
MAINE				
1ST	WALDO	SOUTHERN MAINE LUP	0	260
	YORK	MASSABESIC EXP. FOREST	3,694	0
		1ST CONGRESSIONAL DISTRICT TOTAL	3,694	260
2ND	OXFORD	WHITE MOUNTAIN N.F. *	47,283	0
	PENOBSCOT	SOUTHERN MAINE LUP	0	99
	PISCATAQUIS	SOUTHERN MAINE LUP	0	264
	SOMERSET	SOUTHERN MAINE LUP	0	101
		2ND CONGRESSIONAL DISTRICT TOTAL	47,283	464
		STATE TOTAL	50,977	724
MICHIGAN				
3RD	BARRY	MANISTEE N.F.	11	0
		3RD CONGRESSIONAL DISTRICT TOTAL	11	0
5TH	KENT	MANISTEE N.F.	0	0
		5TH CONGRESSIONAL DISTRICT TOTAL	0	0
7TH	GENESEE	MANISTEE N.F.	8	0
		7TH CONGRESSIONAL DISTRICT TOTAL	8	0
9TH	LAKE	MANISTEE N.F.	111,449	0
	MANISTEE	MANISTEE N.F.	66,436	0
	MASON	MANISTEE N.F.	98,533	0
	MUSKEGON	MANISTEE N.F.	12,420	0
		N. MUSKEGON SAND DUNE LUP	0	397
		S. MUSKEGON SAND DUNE LUP	0	600
	NEWAYGO	MANISTEE N.F.	108,145	0
	OCEANA	MANISTEE N.F.	49,437	0
		9TH CONGRESSIONAL DISTRICT TOTAL	406,420	997
10TH	G. TRAVERSE	MANISTEE N.F.	2	0

NATIONAL FOREST AREAS REPORT
NET AREA OF NATIONAL FOREST AND OTHER LANDS ADMINISTERED
BY THE FOREST SERVICE LISTED BY STATE, CONGRESSIONAL DISTRICTS AND COUNTIES
AS OF SEPTEMBER 30, 1979

STATE AND CONGRES- SIONAL DISTRICT	COUNTY	NATIONAL FOREST (UNLESS OTHERWISE NOTED)	NATIONAL FOREST SYSTEM LANDS	NATIONAL GRASSLANDS AND TITLE III LANDS
MICHIGAN				
10TH	MECOSTA	MANISTEE N.F.	2,574	0
	MONTCALM	MANISTEE N.F.	1,599	0
	OGEMA	HURON N.F.	20,103	0
	ROSCOMMON	HURON N.F.	40	0
	WEXFORD	MANISTEE N.F.	94,477	0
10TH CONGRESSIONAL DISTRICT TOTAL			118,795	0
11TH	ALCONA	ALPENA S.F. PU	240	0
		HURON N.F.	108,946	0
	ALGER	HIAWATHA N.F.	117,686	0
	BARAGA	OTTAWA N.F.	44,353	0
	CHARLEVOIX	MANISTEE N.F.	0	0
	CHEBOYGAN	HIAWATHA N.F.	32	0
	CHIPPewa	HIAWATHA N.F.	224,802	0
	CRAWFORD	AU SABLE LUP	0	2
		HURON N.F.	46,329	0
	DELTA	HIAWATHA N.F.	246,692	0
	GOGEBIC	OTTAWA N.F.	290,773	0
	HOUGHTON	OTTAWA N.F.	150,660	0
	IOSCO	HURON N.F.	102,551	0
	IRON	OTTAWA N.F.	171,480	0
	MACKINAC	HIAWATHA N.F.	147,869	0
	MARQUETTE	HIAWATHA N.F.	5,906	0
		NORTHERN HARDWOOD LAB EA	7	0
		OTTAWA N.F.	12,174	0
	ONTONAGON	OTTAWA N.F.	255,097	0
	OSCODA	HURON N.F.	141,229	0
	OTSEGO	MANISTEE N.F.	4	0
	SCHOOLCRAFT	HIAWATHA N.F.	122,893	0
	11TH CONGRESSIONAL DISTRICT TOTAL			2,189,723
STATE TOTAL			2,714,957	999
MINNESOTA				
7TH	BELTRAMI	CHIPPewa N.F.	63,347	0
	CASS	CHIPPewa N.F.	289,302	0
7TH CONGRESSIONAL DISTRICT TOTAL			352,649	0
8TH	COOK	SUPERIOR N.F.	637,846	0
	ITASCA	CHIPPewa N.F.	307,787	0
	KOOCHICHING	SUPERIOR N.F.	247	0
	LAKE	SUPERIOR N.F.	750,498	0
	ST LOUIS	SUPERIOR N.F.	745,958	0
8TH CONGRESSIONAL DISTRICT TOTAL			2,442,336	0
STATE TOTAL			2,794,985	0
MISSISSIPPI				
1ST	BENTON	HOLLY SPRING N.F.	51,877	0
	LAFAYETTE	FOREST HYDR. LAB. EA	15	0
		HOLLY SPRING N.F.	37,595	0
	MARSHALL	HOLLY SPRING N.F.	20,718	0
	PONTOTOC	HOLLY SPRING N.F.	0	0
		TOMBIGBEE N.F.	530	0
	TIPPAH	HOLLY SPRING N.F.	7,909	0
	UNION	HOLLY SPRING N.F.	7,995	0
	YALORUSHA	HOLLY SPRING N.F.	20,422	0
	1ST CONGRESSIONAL DISTRICT TOTAL			146,971
2ND	CHICKASAW	TOMBIGBEE N.F.	25,816	0
	CHOCTAW	TOMBIGBEE N.F.	11,669	0
	OKTIBBEHA	FORESTRY SCI. MS. LAB. EA	7	0

NATIONAL FOREST AREAS REPORT
NET AREA OF NATIONAL FOREST AND OTHER LANDS ADMINISTERED
BY THE FOREST SERVICE LISTED BY STATE, CONGRESSIONAL DISTRICTS AND COUNTIES
AS OF SEPTEMBER 30, 1979

STATE AND CONGRES- SIONAL DISTRICT	COUNTY	NATIONAL FOREST (UNLESS OTHERWISE NOTED)	NATIONAL FOREST SYSTEM LANDS	NATIONAL GRASSLANDS AND TITLE III LANDS
MISSISSIPPI				
	OKTIBBEHA	TOMBIGBEE N.F.	117	0
	WASHINGTON	SOUTHERN HARDWOODS LAB EA	3	0
	WINSTON	TOMBIGBEE N.F.	27,933	0
2ND CONGRESSIONAL DISTRICT TOTAL			65,565	0
3RD				
	ISSAQUENA	DELTA N.F.	0	0
	JASPER	BIENVILLE N.F.	17,255	0
	NEWTON	BIENVILLE N.F.	3,128	0
	SCOTT	BIENVILLE N.F.	86,400	0
	SHARKEY	DELTA DTH	59,533	0
	SMITH	BIENVILLE N.F.	71,461	0
3RD CONGRESSIONAL DISTRICT TOTAL			237,857	0
4TH				
	ADAMS	HOMOCHITTO N.F.	14,203	0
	AMITE	HOMOCHITTO N.F.	35,358	0
	COPIAH	HOMOCHITTO N.F.	7,305	0
	FRANKLIN	HOMOCHITTO N.F.	95,019	0
	JEFFERSON	HOMOCHITTO N.F.	7,742	0
	LINCOLN	HOMOCHITTO N.F.	7,827	0
	WARREN	DELTA N.F.	0	0
	WILKINSON	HOMOCHITTO N.F.	21,541	0
4TH CONGRESSIONAL DISTRICT TOTAL			188,995	0
5TH				
	FORREST	DE SOTO N.F.	49,625	0
		DESOTO PU	280	0
	GEORGE	DE SOTO N.F.	8,751	0
	GREENE	DE SOTO N.F.	33,070	0
	HARRISON	DE SOTO N.F.	61,577	0
		FORESTRY SCI. MS. LAB. EA.	10	0
	JACKSON	DE SOTO N.F.	18,535	0
	JONES	DE SOTO N.F.	33,143	0
	PEARL RIVER	DE SOTO N.F.	4,045	0
	PERRY	DE SOTO N.F.	161,648	0
	STONE	DE SOTO N.F.	39,855	0
	WAYNE	DE SOTO N.F.	90,153	0
5TH CONGRESSIONAL DISTRICT TOTAL			500,722	0
STATE TOTAL			1,140,110	0
MISSOURI				
7TH				
	BARRY	MARK TWAIN N.F.	53,770	0
	CHRISTIAN	MARK TWAIN N.F.	50,535	0
	DOUGLAS	MARK TWAIN N.F.	40,906	0
	LACLEDE	MARK TWAIN N.F.	28,406	0
	OSARK	MARK TWAIN N.F.	38,834	0
	STONE	MARK TWAIN N.F.	16,311	0
	TANEY	MARK TWAIN N.F.	63,664	0
	WRIGHT	MARK TWAIN N.F.	7,078	0
7TH CONGRESSIONAL DISTRICT TOTAL			299,504	0
8TH				
	BOONE	CEDAR CREEK PU	143	2,785
	CRAWFORD	MARK TWAIN N.F.	49,126	0
	DENT	MARK TWAIN N.F.	68,014	0
	HOWELL	MARK TWAIN N.F.	48,850	0
	OREGON	MARK TWAIN N.F.	97,661	0
	PHELPS	MARK TWAIN N.F.	62,186	0
	PULASKI	MARK TWAIN N.F.	44,532	0
	SHANNON	MARK TWAIN N.F.	83,496	0
	TEXAS	MARK TWAIN N.F.	46,792	0
	WASHINGTON	MARK TWAIN N.F.	81,313	0
8TH CONGRESSIONAL DISTRICT TOTAL			582,113	2,785

NATIONAL FOREST AREAS REPORT
NET AREA OF NATIONAL FOREST AND OTHER LANDS ADMINISTERED
BY THE FOREST SERVICE LISTED BY STATE, CONGRESSIONAL DISTRICTS AND COUNTIES
AS OF SEPTEMBER 30, 1979

STATE AND CONGRES- SIONAL DISTRICT	COUNTY	NATIONAL FOREST (UNLESS OTHERWISE NOTED)	NATIONAL FOREST SYSTEM LANDS	NATIONAL GRASSLANDS AND TITLE III LANDS
MISSOURI				
9TH	CALLAWAY	CEDAR CREEK LUP	581	10,319
9TH CONGRESSIONAL DISTRICT TOTAL			581	10,319
10TH	BOLLINGER	MARK TWAIN N.F.	1,566	0
	BUTLER	MARK TWAIN N.F.	48,331	0
	CARTER	MARK TWAIN N.F.	89,309	0
	IRON	MARK TWAIN N.F.	98,662	0
	MADISON	MARK TWAIN N.F.	47,316	0
	PERRY	MARK TWAIN N.F.	0	0
	REYNOLDS	MARK TWAIN N.F.	89,955	0
	RIPLEY	MARK TWAIN N.F.	94,329	0
	ST. FRANCIS	MARK TWAIN N.F.	893	0
	ST. GENEVIEVE	MARK TWAIN N.F.	9,869	0
	WAYNE	MARK TWAIN N.F.	84,808	0
10TH CONGRESSIONAL DISTRICT TOTAL			565,038	0
STATE TOTAL			1,447,236	13,104
MONTANA				
1ST	BEAVERHEAD	BEAVERHEAD N.F.	1,372,114	0
	BROADWATER	HELENA N.F.	178,008	0
	DEER LODGE	BEAVERHEAD N.F.	104,636	0
		DEERLODGE N.F.	73,951	0
	FLATHEAD	FLATHEAD N.F.	1,714,648	0
		KOOTENAI N.F. *	52,903	0
		LOLO N.F.	18,707	0
	GALLATIN	BEAVERHEAD N.F.	31	0
		GALLATIN N.F.	605,408	0
		HELENA N.F.	0	0
	GLACIER	LEWIS & CLARK N.F.	25,304	0
	GRANITE	DEERLODGE N.F.	43,816	0
		LOLO N.F.	217,594	0
	JEFFERSON	DEERLODGE N.F.	361,014	0
		HELENA N.F.	103,783	0
	LAKE	FLATHEAD N.F.	156,943	0
		LOLO N.F.	39	0
	LEWIS&CLARK	FLATHEAD N.F.	40,818	0
		HELENA N.F.	471,691	0
		LEWIS & CLARK N.F.	408,720	0
		LOLO N.F.	74,332	0
	LINCOLN	FLATHEAD N.F.	15,805	0
		KANIKSU N.F. *	20,945	0
		KOOTENAI N.F. *	1,724,903	0
	MADISON	BEAVERHEAD N.F.	603,807	0
		DEERLODGE N.F.	77,790	0
		GALLATIN N.F.	109,704	0
	MEAGHER	GALLATIN N.F.	11,967	0
		HELENA N.F.	58,595	0
		LEWIS & CLARK N.F.	371,363	0
	MINERAL	LOLO N.F.	647,000	0
	MISSOULA	AERIAL FIRE DEPOT OTH	73	0
		AUTO REPAIR OTH	13	0
		BITTERROOT N.F. *	10,060	0
		FLATHEAD N.F.	167,806	0
		LOLO N.F.	498,538	0
		MISSOULA EQ. GEN. OTH	36	0
	PARK	CUSTER N.F. *	34,432	0
		GALLATIN N.F.	765,892	0
		LEWIS & CLARK N.F.	908	0
	PONDERA	LEWIS & CLARK N.F.	106,637	0
	POWELL	DEERLODGE N.F.	85,231	0
		FLATHEAD N.F.	253,390	0
		HELENA N.F.	160,351	0
		LOLO N.F.	144,688	0
	RAVALLI	BITTERROOT N.F. *	1,103,609	0
		LOLO N.F.	5,687	0

NATIONAL FOREST AREAS REPORT
NET AREA OF NATIONAL FOREST AND OTHER LANDS ADMINISTERED
BY THE FOREST SERVICE LISTED BY STATE, CONGRESSIONAL DISTRICTS AND COUNTIES
AS OF SEPTEMBER 30, 1979

STATE AND CONGRES- SIONAL DISTRICT	COUNTY	NATIONAL FOREST (UNLESS OTHERWISE NOTED)	NATIONAL FOREST SYSTEM LANDS	NATIONAL GRASSLANDS AND TITLE III LANDS	
MONTANA					
SANDERS		KANIKSU N.F. *	426,020	0	
		KOOTENAI N.F. *	1,398	0	
SILVER BOW		LOLD N.F.	484,837	0	
		BEAVERHEAD N.F.	38,949	0	
		DEERLODGE N.F.	153,868	0	
1ST CONGRESSIONAL DISTRICT TOTAL			14,508,742	0	
2ND					
CARBON		CUSTER N.F. *	284,172	0	
		GALLATIN N.F.	39,688	0	
CARTER		CUSTER N.F. *	89,400	0	
		HELENA N.F.	0	0	
CASCADE		LEWIS & CLARK N.F.	177,282	0	
		LEWIS & CLARK N.F.	31,979	0	
CHOUTEAU		LEWIS & CLARK N.F.	92,704	0	
FERGUS		LEWIS & CLARK N.F.	23,644	0	
GOLDEN VAL.		LEWIS & CLARK N.F.	292,841	0	
JUDITH BASIN		CUSTER N.F. *	340,328	0	
POWDER RIVER		CUSTER N.F. *	95,827	0	
ROSEBUD		CUSTER N.F. *	186,320	0	
STILLWATER		CUSTER N.F. *	81,619	0	
SWEET GRASS		CUSTER N.F. *	202,228	0	
		GALLATIN N.F.	2,522	0	
TETON		LEWIS & CLARK N.F.	235,264	0	
WHEATLAND		LEWIS & CLARK N.F.	66,116	0	
2ND CONGRESSIONAL DISTRICT TOTAL			2,241,914	0	
STATE TOTAL			16,750,656	0	
NEBRASKA					
3RD	ADAMS	HASTINGS SHELTERBELT RES. SITE	144	0	
	BLAINE	NEBRASKA N.F.	10,547	0	
	CHERRY	SAMUEL R. MCKELVIE N.F.	115,703	0	
	DAWES		NEBRASKA N.F.	41,051	0
			OGLALA NGL	0	19,536
	SIOUX		NEBRASKA N.F.	9,802	0
			OGLALA NGL	0	74,798
	THOMAS		NEBRASKA N.F.	79,918	0
	3RD CONGRESSIONAL DISTRICT TOTAL			257,165	94,334
	STATE TOTAL			257,165	94,334
NEVADA					
AT LARGE	CLARK	TOIYABE N.F. *	58,040	0	
	DOUGLAS		ELDORADO N.F. *	53	0
			TOIYABE N.F. *	56,818	0
	ELKO		HUMBOLDT N.F.	1,047,013	0
	ESMERALDA		INYO N.F. *	43,737	0
	EUREKA		TOIYABE N.F. *	144,139	0
	HUMBOLDT		HUMBOLDT N.F.	268,493	0
	LANDER		TOIYABE N.F. *	296,187	0
	LINCOLN		HUMBOLDT N.F.	30,672	0
	LYON		TOIYABE N.F. *	178,939	0
	MINERAL		INYO N.F. *	16,839	0
			TOIYABE N.F. *	257,052	0
	NVE		HUMBOLDT N.F.	248,321	0
			TOIYABE N.F. *	1,501,798	0
	WASHOE		TOIYABE N.F. *	53,468	0
	WHITE PINE		HUMBOLDT N.F.	933,735	0
	CARSON CITY		TOIYABE N.F. *	8,587	0
	AT LARGE CONGRESSIONAL DISTRICT TOTAL			5,143,891	0
	STATE TOTAL			5,143,891	0

NATIONAL FOREST AREAS REPORT
 NET AREA OF NATIONAL FOREST AND OTHER LANDS ADMINISTERED
 BY THE FOREST SERVICE LISTED BY STATE, CONGRESSIONAL DISTRICTS AND COUNTIES
 AS OF SEPTEMBER 30, 1974

STATE AND COUNTY	NATIONAL FOREST (UNLESS OTHERWISE NOTED)	NATIONAL FOREST SYSTEM LANDS	NATIONAL GRASSLANDS AND TITLE III LANDS
NEVADA			
1ST CARROLL	WHITE MOUNTAIN N.F. *	31,174	0
	1ST CONGRESSIONAL DISTRICT TOTAL	31,174	0
	STATE TOTAL	5,175,065	0
NEW HAMPSHIRE			
1ST CARROLL	WHITE MOUNTAIN N.F. *	116,570	0
	1ST CONGRESSIONAL DISTRICT TOTAL	116,570	0
2ND COOS GRAFTON	WHITE MOUNTAIN N.F. * WHITE MOUNTAIN N.F. *	210,481 335,944	0 0
	2ND CONGRESSIONAL DISTRICT TOTAL	546,425	0
	STATE TOTAL	662,995	0
NEW MEXICO			
1ST BERNALILLO	CIBOLA N.F.	73,828	0
COLFAX	CARSON N.F. KIOWA NGL	9,058	0
HARDING	KIOWA NGL	0	2,560
LOS ALAMOS	RAMON VIGIL GRANT OTH SANTA FE N.F.	0 6	70,545
MOIRA	CARSON N.F. KIOWA NGL	30,174 17,713	0 0
RIO ARRIBA	SANTA FE N.F. BACA LOCATION NO. 1 OTH CARSON N.F.	80,566 777 881,138	5,773 0 0
SANDOVAL	SANTA FE N.F. BACA LOCATION NO. 1 OTH CIBOLA N.F.	530,963 193 45,251	0 0 0
SAN MIGUEL	CUBA-RIO PUERTO LUP SANTA FE N.F. SANTA FE N.F.	0 353,971 339,237	240 0 0
SANTE FE	U.S. ARMY RESERVE T.C. OTH BRUNS HOSPITAL AREA OTH SANTA FE N.F.	5 9 250,568	0 0 0
TADS	CARSON N.F.	464,372	0
TORRANCE	CIBOLA N.F.	154,017	0
UNION	KIOWA NGL	0	0
	1ST CONGRESSIONAL DISTRICT TOTAL	3,251,866	57,534
2ND CATRON	APACHE N.F. * CIBOLA N.F.	614,202 158,908	0 0
CHAVES	GILA N.F.	1,448,492	0
EDDY	LINCOLN N.F.	40,332	0
GRANT	LINCOLN N.F. FT. BAYARD MIL. RES. OTH	135,019 2,118	0 0
HIDALGO	GILA N.F. CORDONADO N.F. *	863,111 68,936	0 0
LINCOLN	GILA N.F. CIBOLA N.F.	7,653 34,336	0 0
MC KINLEY	LINCOLN N.F. CIBOLA N.F.	364,439 180,853	0 0
OTERO	CONTINENTAL DIVIDE T.C. OTH LINCOLN N.F.	66 563,392	0 0
SIERRA	CIBOLA N.F.	18,963	0
SOCORRO	GILA N.F.	365,311	0
VALENCIA	CIBOLA N.F. CIBOLA N.F.	630,652 337,912	0 0
	2ND CONGRESSIONAL DISTRICT TOTAL	5,855,095	0
	STATE TOTAL	9,106,961	136,652

NATIONAL FOREST AREAS REPORT
 NET AREA OF NATIONAL FOREST AND OTHER LANDS ADMINISTERED
 BY THE FOREST SERVICE LISTED BY STATE, CONGRESSIONAL DISTRICTS AND COUNTIES
 AS OF SEPTEMBER 30, 1979

STATE AND CONGRES- SIONAL DISTRICT	COUNTY	NATIONAL FOREST (UNLESS OTHERWISE NOTED)	NATIONAL FOREST SYSTEM LANDS	NATIONAL GRASSLANDS AND TITLE III LANDS
NEW MEXICO				
33RD	SCHUYLER	HECTOR LUP	0	99
			-----	-----
	33RD	CONGRESSIONAL DISTRICT TOTAL	0	99
		STATE TOTAL	9,106,901	136,751
NEW YORK				
33RD	SCHUYLER	HECTOR LUP	0	9,504
	SENECA	HECTOR LUP	0	3,629
			-----	-----
	33RD	CONGRESSIONAL DISTRICT TOTAL	0	13,133
		STATE TOTAL	0	13,133
NORTH CAROLINA				
1ST	CARTERET	CROATAN N.F.	56,569	0
	CRAVEN	CROATAN N.F.	60,953	0
	JONES	CROATAN N.F.	39,074	0
			-----	-----
	1ST	CONGRESSIONAL DISTRICT TOTAL	156,576	0
4TH	DURHAM	FORESTRY SCI. N.C. LAB. EA.	27	0
	RANDOLPH	UWHARRIE N.F.	8,569	0
			-----	-----
	4TH	CONGRESSIONAL DISTRICT TOTAL	8,596	0
5TH	ASHE	CHEROKEE N.F. *	327	0
	DAVIDSON	UWHARRIE N.F.	959	0
	WILKES	YADKIN PU	0	0
			-----	-----
	5TH	CONGRESSIONAL DISTRICT TOTAL	1,286	0
8TH	MONTGOMERY	UWHARRIE N.F.	36,509	0
			-----	-----
	8TH	CONGRESSIONAL DISTRICT TOTAL	36,509	0
10TH	BURKE	PISGAH N.F.	47,554	0
	CALDWELL	PISGAH N.F.	49,308	0
		YADKIN PU	0	0
	WATAUGA	PISGAH N.F.	393	0
		YADKIN PU	0	0
			-----	-----
	10TH	CONGRESSIONAL DISTRICT TOTAL	97,255	0
11TH	AVERY	PISGAH N.F.	24,623	0
	BUNCOMBE	PISGAH N.F.	31,390	0
	CHEROKEE	NANTAHALA N.F.	82,596	0
	CLAY	NANTAHALA N.F.	64,059	0
	GRAHAM	NANTAHALA N.F.	112,420	0
	HAYWOOD	PISGAH N.F.	68,175	0
	HENDERSON	PISGAH N.F.	17,296	0
	JACKSON	NANTAHALA N.F.	28,653	0
	MC DONELL	PISGAH N.F.	67,058	0
	MCCON	NANTAHALA N.F.	152,506	0
	MADISON	PISGAH N.F.	48,041	0
	MITCHELL	PISGAH N.F.	17,502	0
	SWAIN	NANTAHALA N.F.	21,416	0
	TRANSYLVANIA	NANTAHALA N.F.	5,226	0
		PISGAH N.F.	82,736	0
	YANCEY	PISGAH N.F.	34,847	0
			-----	-----
	11TH	CONGRESSIONAL DISTRICT TOTAL	858,654	0
		STATE TOTAL	1,158,936	0

NATIONAL FOREST AREAS REPORT
NET AREA OF NATIONAL FOREST AND OTHER LANDS ADMINISTERED
BY THE FOREST SERVICE LISTED BY STATE, CONGRESSIONAL DISTRICTS AND COUNTIES
AS OF SEPTEMBER 30, 1970

STATE AND CONGRES- SIONAL DISTRICT	COUNTY	NATIONAL FOREST (UNLESS OTHERWISE NOTED)	NATIONAL FOREST SYSTEM LANDS	NATIONAL GRASSLANDS AND TITLE III LANDS
NORTH DAKOTA				
AT LARGE	BILLINGS	LITTLE MISSOURI NGL	0	290,066
	GOLDEN VAL	LITTLE MISSOURI NGL	0	96,342
	GRANT	CEDAR RIVER NGL	0	480
	MC HENRY	DENBIGH EF	636	0
		SOURIS PU	160	0
	MCKENZIE	LITTLE MISSOURI NGL	0	503,087
	RANSOM	SHEYENNE NGL	0	42,062
	RICHLAND	SHEYENNE NGL	0	26,118
	SIoux	CEDAR RIVER NGL	0	6,237
	SLOPE	LITTLE MISSOURI NGL	0	138,357
AT LARGE CONGRESSIONAL DISTRICT TOTAL			796	1,104,749
STATE TOTAL			796	1,104,749
OHIO				
6TH	SCIOTO	WAYNE N.F.	10,327	0
6TH CONGRESSIONAL DISTRICT TOTAL			10,327	0
10TH	ATHENS	WAYNE N.F.	10,311	0
	GALLIA	WAYNE N.F.	10,448	0
	HOCKING	WAYNE N.F.	20,389	0
	JACKSON	WAYNE N.F.	650	0
	LAWRENCE	WAYNE N.F.	54,411	0
	MORGAN	WAYNE N.F.	3,234	0
	NOBLE	WAYNE N.F.	0	0
	PERRY	WAYNE N.F.	18,307	0
	VINTON	WAYNE N.F.	2,012	0
	WASHINGTON	WAYNE N.F.	28,778	0
10TH CONGRESSIONAL DISTRICT TOTAL			148,550	0
12TH	DELAWARE	FOREST I&D OH. LAB. EA	248	0
12TH CONGRESSIONAL DISTRICT TOTAL			248	0
18TH	MONROE	WAYNE N.F.	14,353	0
18TH CONGRESSIONAL DISTRICT TOTAL			14,353	0
STATE TOTAL			173,478	0
OKLAHOMA				
3RD	LE FLORE	QUACHITA N.F. *	203,410	0
	MC CURTAIN	QUACHITA N.F. *	43,133	0
3RD CONGRESSIONAL DISTRICT TOTAL			246,543	0
6TH	CIMARRON	RITA BLANCA NGL *	0	15,576
	ROGER MILLS	BLACK KETTLE NGL *	0	30,724
6TH CONGRESSIONAL DISTRICT TOTAL			0	46,300
STATE TOTAL			246,543	46,300
OREGON				
1ST	BENTON	SIUSLAW N.F.	18,016	0
	CLACKAMAS	MT. HOOD N.F.	538,624	0
		WILLAMETTE N.F.	856	0
	LINCOLN	SIUSLAW N.F.	170,089	0
		WESTERN OREGON LUP	0	856
		YACHTS PU	0	0
	POLK	SIUSLAW N.F.	1,479	0
	TILLAMOOK	SIUSLAW N.F.	92,321	0
	YAMHILL	SIUSLAW N.F.	25,440	0

NATIONAL FOREST AREAS REPORT
 NET AREA OF NATIONAL FOREST AND OTHER LANDS ADMINISTERED
 BY THE FOREST SERVICE LISTED BY STATE, CONGRESSIONAL DISTRICTS AND COUNTIES
 AS OF SEPTEMBER 30, 1979

STATE AND CONGRES- SIONAL DISTRICT	COUNTY	NATIONAL FOREST (UNLESS OTHERWISE NOTED)	NATIONAL FOREST SYSTEM LANDS	NATIONAL GRASSLANDS AND TITLE III LANDS
OREGON			846,825	856
	1ST	CONGRESSIONAL DISTRICT TOTAL		
	2ND	BAKER	45,786	0
		MALHEUR N.F.	1	0
		UMATILLA N.F. *	602,410	0
		WHITMAN N.F.	433,820	0
	CROOK	OCHOCO N.F.	979,394	0
	DESCHUTES	DESCHUTES N.F.	1,117,794	0
	GRANT	MALHEUR N.F.	59,140	0
		OCHOCO N.F.	303,358	0
		UMATILLA N.F. *	82,650	0
		WHITMAN N.F.	293,876	0
	HARNEY	MALHEUR N.F.	223,234	0
		OCHOCO N.F.	212,934	0
	HOOD RIVER	MT. HOOD N.F.	0	106,138
	JEFFERSON	CROOKED RIVER NGL	160,403	0
		DESCHUTES N.F.	3,671	0
		MT. HOOD N.F.	632	0
		WILLAMETTE N.F.	290,347	0
	KLAMATH	DESCHUTES N.F.	340,944	0
		FREMONT N.F.	74,058	0
		ROGUE RIVER N.F. *	1,045,003	0
		WINEMA N.F.	172,605	0
	LAKE	DESCHUTES N.F.	855,407	0
		FREMONT N.F.	466,495	0
	LINN	WILLAMETTE N.F.	599	0
	MALHEUR	MALHEUR N.F.	3,193	0
		WHITMAN N.F.	65,872	0
	MARION	MT. HOOD N.F.	135,095	0
		WILLAMETTE N.F.	144,070	0
	MORROW	UMATILLA N.F. *	375,868	0
	UMATILLA	UMATILLA N.F. *	26,023	0
		WHITMAN N.F.	99,465	0
	UNION	UMATILLA N.F. *	8,130	0
		WALLOWA N.F.	509,095	0
		WHITMAN N.F.	123,510	0
	WALLOWA	UMATILLA N.F. *	977,096	0
		WALLOWA N.F.	41,580	0
		WHITMAN N.F.	166,761	0
	WASCO	MT. HOOD N.F.	127,450	0
	WHEELER	OCHOCO N.F.	39,433	0
		UMATILLA N.F. *		
	2ND	CONGRESSIONAL DISTRICT TOTAL	10,609,262	106,138
	3RD	MULTNOMAH	72,391	0
		MT. HOOD N.F.		
	3RD	CONGRESSIONAL DISTRICT TOTAL	72,391	0
	4TH	COOS	69,682	0
		SISKIYOU N.F. *	10,423	0
		SIUSLAW N.F.	616,350	0
	CURRY	SISKIYOU N.F. *	66,400	0
	DOUGLAS	ROGUE RIVER N.F. *	65,218	0
		SIUSLAW N.F.	625,937	0
		UMPQUA N.F.	50,327	0
		WILLAMETTE N.F.	26,334	0
	JACKSON	KLAMATH N.F. *	412,630	0
		ROGUE RIVER N.F. *	10,624	0
		UMPQUA N.F.	31,155	0
	JOSEPHINE	ROGUE RIVER N.F. *	374,110	0
		SISKIYOU N.F. *	242,499	0
	LANE	SIUSLAW N.F.	151,588	0
		UMPQUA N.F.	1,021,752	0
		WILLAMETTE N.F.		
	4TH	CONGRESSIONAL DISTRICT TOTAL	3,975,029	0
		STATE TOTAL	15,503,507	106,994

NATIONAL FOREST AREAS REPORT
NET AREA OF NATIONAL FOREST AND OTHER LANDS ADMINISTERED
BY THE FOREST SERVICE LISTED BY STATE, CONGRESSIONAL DISTRICTS AND COUNTIES
AS OF SEPTEMBER 30, 1979

STATE AND CONGRES- SIONAL DISTRICT	COUNTY	NATIONAL FOREST (UNLESS OTHERWISE NOTED)	NATIONAL FOREST SYSTEM LANDS	NATIONAL GRASSLANDS AND TITLE III LANDS
OREGON				
5TH	DELAWARE	OFFICE LAB SITE EA	0	0
		5TH CONGRESSIONAL DISTRICT TOTAL	0	0
		STATE TOTAL	15,503,507	106,994
PENNSYLVANIA				
10TH	PIKE	PINCHOT INST. OTH	102	0
		10TH CONGRESSIONAL DISTRICT TOTAL	102	0
23RD	ELK FOREST MC KEAN WARREN	ALLEGHENY N.F. ALLEGHENY N.F. ALLEGHENY N.F. ALLEGHENY N.F.	111,564 118,249 135,076 143,704	0 0 0 0
		23RD CONGRESSIONAL DISTRICT TOTAL	508,593	0
		STATE TOTAL	508,695	0
SOUTH CAROLINA				
1ST	BERKELEY CHARLESTON	FRANCIS MARION N.F. FRANCIS MARION N.F. SILVICULTURE WATERSHED LAB EA	190,954 58,867 15	0 0 0
		1ST CONGRESSIONAL DISTRICT TOTAL	249,836	0
3RD	ABBEVILLE AIKEN EDGEFIELD GREENWOOD MC CORMICK NEWBERRY OCONEE SALUDA	SUMTER N.F. SUMTER N.F. SUMTER N.F. SUMTER N.F. SUMTER N.F. SUMTER N.F. SUMTER N.F. SUMTER N.F.	21,916 6,021 30,080 10,259 49,169 54,919 77,851 4,229	0 0 0 0 0 0 0 0
		3RD CONGRESSIONAL DISTRICT TOTAL	254,444	0
5TH	CHESTER FAIRFIELD LAURENS UNION	SUMTER N.F. SUMTER N.F. SUMTER N.F. SUMTER N.F.	11,943 12,384 20,718 58,807	0 0 0 0
		5TH CONGRESSIONAL DISTRICT TOTAL	103,852	0
		STATE TOTAL	608,132	0
SOUTH DAKOTA				
2ND	CORSON CUSTER	GRAND RIVER NGL BLACK HILLS N.F. *	0 313,326	31,105 0
	FALL RIVER	BUFFALO GAP NGL BLACK HILLS N.F. *	0 46,246	57,391 0
	HARDING	BUFFALO GAP NGL CUSTER N.F. *	0 73,529	230,731 0
	JACKSON	BUFFALO GAP NGL	0	107,122
	JONES	FORT PIERRE NGL	0	20,032
	LAWRENCE	BLACK HILLS N.F. *	269,059	0
	LYMAN	FORT PIERRE NGL	0	60,621
	MEADE	BLACK HILLS N.F. *	37,145	0
	PENNINGTON	BLACK HILLS N.F. * BUFFALO GAP NGL	392,713 0	0 196,527
	PERKINS	GRAND RIVER NGL	0	123,987
	STANLEY	FORT PIERRE NGL	0	35,425
	ZIEBACH	GRAND RIVER NGL	0	118
		2ND CONGRESSIONAL DISTRICT TOTAL	1,132,018	863,059

NATIONAL FOREST AREAS REPORT
 NET AREA OF NATIONAL FOREST AND OTHER LANDS ADMINISTERED
 BY THE FOREST SERVICE LISTED BY STATE, CONGRESSIONAL DISTRICTS AND COUNTIES
 AS OF SEPTEMBER 30, 1979

STATE AND CONGRES- SIONAL DISTRICT	COUNTY	NATIONAL FOREST (UNLESS OTHERWISE NOTED)	NATIONAL FOREST SYSTEM LANDS	NATIONAL GRASSLANDS AND TITLE III LANDS
SOUTH DAKOTA				
STATE TOTAL			1,132,018	863,059
TENNESSEE				
1ST	CARTER	CHEROKEE N.F. *	83,265	0
	COCKE	CHEROKEE N.F. *	44,681	0
	GREENE	CHEROKEE N.F. *	36,145	0
	JOHNSON	CHEROKEE N.F. *	49,955	0
	SULLIVAN	CHEROKEE N.F. *	37,354	0
	UNICOI	CHEROKEE N.F. *	54,062	0
	WASHINGTON	CHEROKEE N.F. *	17,216	0
1ST CONGRESSIONAL DISTRICT TOTAL			322,678	0
2ND	MC MINN	CHEROKEE N.F. *	2,192	0
	MONROE	CHEROKEE N.F. *	145,464	0
2ND CONGRESSIONAL DISTRICT TOTAL			147,656	0
3RD	POLK	CHEROKEE N.F. *	150,870	0
3RD CONGRESSIONAL DISTRICT TOTAL			150,870	0
STATE TOTAL			621,204	0
TEXAS				
1ST	FANNIN	CADDO NGL	0	17,796
	SAN AUGUST.	ANGELINA N.F.	66,799	0
		SABINE N.F.	4,317	0
	SHELBY	SABINE N.F.	67,762	0
1ST CONGRESSIONAL DISTRICT TOTAL			138,878	17,796
2ND	ANGELINA	ANGELINA N.F.	59,544	0
	HOUSTON	DAVY CROCKETT N.F.	93,563	0
	JASPER	ANGELINA N.F.	19,733	0
		SABINE N.F.	64	0
	MONTGOMERY	SAM HOUSTON N.F.	46,966	0
	NACOGDOCHES	ANGELINA N.F.	9,542	0
	NEWTON	SABINE N.F.	1,579	0
	SABINE	SABINE N.F.	114,496	0
	SAN JACINTO	SAM HOUSTON N.F.	58,625	0
	TRINITY	DAVY CROCKETT N.F.	67,914	0
	WALKER	SAM HOUSTON N.F.	33,461	0
2ND CONGRESSIONAL DISTRICT TOTAL			525,467	0
13TH	DALLAM	RITA BLANCA NGL *	0	77,413
	GRAY	MCCLELLAND CREEK NGL	0	1,449
	HEMPHILL	BLACK KETTLE NGL *	0	576
13TH CONGRESSIONAL DISTRICT TOTAL			0	79,438
17TH	MONTAGUE	LYNDON B. JOHNSON NGL	0	61
	WISE	LYNDON B. JOHNSON NGL	0	20,263
17TH CONGRESSIONAL DISTRICT TOTAL			0	20,324
STATE TOTAL			664,365	117,556
UTAH				
1ST	BOX ELDER	CACHE N.F. *	24,258	0
		CARIBOU N.F. *	5,393	0
		SAWTOOTH N.F. *	71,183	0
	CACHE	CACHE N.F. *	268,084	0
		CARIBOU N.F. *	1,562	0

NATIONAL FOREST AREAS REPORT
 NET AREA OF NATIONAL FOREST AND OTHER LANDS ADMINISTERED
 BY THE FOREST SERVICE LISTED BY STATE, CONGRESSIONAL DISTRICTS AND COUNTIES
 AS OF SEPTEMBER 30, 1976

STATE AND CONGRES- SIONAL DISTRICT	COUNTY	NATIONAL FOREST (UNLESS OTHERWISE NOTED)	NATIONAL FOREST SYSTEM LANDS	NATIONAL GRASSLANDS AND TITLE III LAND
UTAH				
	CARBON	MANTI-LA SAL N.F. *	30,199	0
	DAGGETT	ASHLEY N.F. *	258,938	0
	DAVIS	WASATCH N.F. *	39,244	0
	DUCHESNE	ASHLEY N.F. *	898,611	0
		WASATCH N.F. *	27,584	0
	EMERY	MANTI-LA SAL N.F. *	212,883	0
	GRAND	MANTI-LA SAL N.F. *	57,527	0
	MORGAN	CACHE N.F. *	4,365	0
		WASATCH N.F. *	9,388	0
	RICH	CACHE N.F. *	51,704	0
	SAN JUAN	MANTI-LA SAL N.F. *	450,546	0
	SANPETE	FISHLAKE N.F.	1,941	0
		MANTI-LA SAL N.F. *	365,980	0
		UINTA N.F.	21,238	0
	SEVIER	FISHLAKE N.F.	685,402	0
		MANTI-LA SAL N.F. *	29,722	0
	SUMMIT	ASHLEY N.F. *	12,381	0
		WASATCH N.F. *	507,090	0
	UINTAH	ASHLEY N.F. *	270,430	0
	UTAH	ASHLEY N.F. *	3,885	0
		MANTI-LA SAL N.F. *	91,292	0
		UINTA N.F.	390,215	0
		WASATCH N.F. *	0	0
	WASATCH	ASHLEY N.F. *	44,177	0
		UINTA N.F.	304,319	0
		WASATCH N.F. *	20,568	0
	WEBER	CACHE N.F. *	67,634	0
		WASATCH N.F. *	98	0
1ST CONGRESSIONAL DISTRICT TOTAL			5,027,821	0
2ND				
	BEAVER	FISHLAKE N.F.	138,350	0
	GARFIELD	DIXIE N.F.	1,042,126	0
		FISHLAKE N.F.	3,344	0
	IRON	DIXIE N.F.	241,228	0
		FISHLAKE N.F.	2,297	0
	JUAB	FISHLAKE N.F.	20,788	0
		UINTA N.F.	97,015	0
		WASATCH N.F. *	35	0
	KANE	DIXIE N.F.	124,255	0
	MILLARD	DESERT RANGE EXP. STATION	55,630	0
		FISHLAKE N.F.	306,956	0
	PIUTE	DIXIE N.F.	2,080	0
		FISHLAKE N.F.	188,514	0
	SALT LAKE	WASATCH N.F. *	94,494	0
	TOOELE	WASATCH N.F. *	150,191	0
	WASHINGTON	DIXIE N.F.	394,572	0
	WAYNE	DIXIE N.F.	79,576	0
		FISHLAKE N.F.	76,909	0
2ND CONGRESSIONAL DISTRICT TOTAL			3,018,360	0
STATE TOTAL			8,046,181	0
VERMONT				
AT LARGE				
	ADDISON	GREEN MOUNTAIN N.F.	83,557	0
	BENNINGTON	GREEN MOUNTAIN N.F.	92,982	0
	RUTLAND	GREEN MOUNTAIN N.F.	54,013	0
	WASHINGTON	GREEN MOUNTAIN N.F.	5,371	0
	WINDHAM	GREEN MOUNTAIN N.F.	15,591	0
	WINDSOR	GREEN MOUNTAIN N.F.	19,951	0
AT LARGE CONGRESSIONAL DISTRICT TOTAL			271,465	0
STATE TOTAL			271,465	0

NATIONAL FOREST AREAS REPORT
NET AREA OF NATIONAL FOREST AND OTHER LANDS ADMINISTERED
BY THE FOREST SERVICE LISTED BY STATE, CONGRESSIONAL DISTRICTS AND COUNTIES
AS OF SEPTEMBER 30, 1979

STATE AND CONGRES- SIONAL DISTRICT	COUNTY	NATIONAL FOREST (UNLESS OTHERWISE NOTED)	NATIONAL FOREST SYSTEM LANDS	NATIONAL GRASSLANDS AND TITLE III LANDS	
VIRGINIA					
6TH	ALLEGHENY	GEORGE WASHINGTON N.F. *	139,704	0	
	AMHERST	GEORGE WASHINGTON N.F. *	54,567	0	
	AUGUSTA	GEORGE WASHINGTON N.F. *	192,429	0	
	BATH	GEORGE WASHINGTON N.F. *	172,053	0	
	BEDFORD	JEFFERSON N.F. *	18,074	0	
	BOYETOURT	GEORGE WASHINGTON N.F. *	13,520	0	
		JEFFERSON N.F. *	64,552	0	
	HIGHLAND	GEORGE WASHINGTON N.F. *	57,448	0	
	ROANOKE	JEFFERSON N.F. *	2,605	0	
	ROCKBRIDGE	GEORGE WASHINGTON N.F. *	45,385	0	
		JEFFERSON N.F. *	21,182	0	

	6TH CONGRESSIONAL DISTRICT TOTAL			781,549	0
	7TH	FREDERICK	GEORGE WASHINGTON N.F. *	4,474	0
NELSON		GEORGE WASHINGTON N.F. *	15,082	0	
PAGE		GEORGE WASHINGTON N.F. *	26,959	0	
ROCKINGHAM		GEORGE WASHINGTON N.F. *	139,834	0	
SHENANDOAH		GEORGE WASHINGTON N.F. *	77,456	0	
WARREN		GEORGE WASHINGTON N.F. *	6,021	0	

7TH CONGRESSIONAL DISTRICT TOTAL			269,856	0	
9TH	BLAND	JEFFERSON N.F. *	70,000	0	
	BUCHANAN	JEFFERSON N.F. *	0	0	
	CARROLL	JEFFERSON N.F. *	5,563	0	
	CRAIG	JEFFERSON N.F. *	115,255	0	
	DICKENSON	JEFFERSON N.F. *	9,003	0	
	GILES	JEFFERSON N.F. *	59,801	0	
	GRAYSON	JEFFERSON N.F. *	31,616	0	
	LEE	JEFFERSON N.F. *	11,873	0	
	MONTGOMERY	JEFFERSON N.F. *	19,211	0	
	PULASKI	JEFFERSON N.F. *	19,291	0	
	RUSSELL	JEFFERSON N.F. *	0	0	
	SCOTT	JEFFERSON N.F. *	34,174	0	
	SMYTH	JEFFERSON N.F. *	71,122	0	
	TAZEWELL	JEFFERSON N.F. *	6,574	0	
	WASHINGTON	JEFFERSON N.F. *	21,265	0	
	WISE	JEFFERSON N.F. *	29,600	0	
WYTHE	JEFFERSON N.F. *	56,278	0		

9TH CONGRESSIONAL DISTRICT TOTAL			560,686	0	
STATE TOTAL			1,612,091	0	
WASHINGTON					
2ND	SKAGIT	MT. BAKER N.F.	366,173	0	
	SNOWHOMISH	MT. BAKER N.F.	461,347	0	
		SNOQUALMIE N.F.	189,671	0	
	WHATCOM	MT. BAKER N.F.	452,908	0	

2ND CONGRESSIONAL DISTRICT TOTAL			1,460,100	0	
3RD	CLALLAM	OLYMPIC N.F.	200,606	0	
	CLARK	GIFFORD PINCHOT N.F.	1,430	0	
	COWLITZ	GIFFORD PINCHOT N.F.	20,722	0	
	GRAYS HARBOR	OLYMPIC N.F.	150,204	0	
	JEFFERSON	OLYMPIC N.F.	170,811	0	
	KING	SNOQUALMIE N.F.	384,594	0	
	LEWIS	GIFFORD PINCHOT N.F.	370,039	0	
		SNOQUALMIE N.F.	70,049	0	
	MASON	OLYMPIC N.F.	129,796	0	
	PIERCE	SNOQUALMIE N.F.	129,938	0	
	THURSTON	OLYMPIC N.F.	10	0	
	SNOQUALMIE N.F.	612	0		

3RD CONGRESSIONAL DISTRICT TOTAL			1,578,871	0	

NATIONAL FOREST AREAS REPORT
NET AREA OF NATIONAL FOREST AND OTHER LANDS ADMINISTERED
BY THE FOREST SERVICE LISTED BY STATE, CONGRESSIONAL DISTRICTS AND COUNTIES
AS OF SEPTEMBER 30, 1979

STATE AND CONGRES- SIONAL DISTRICT	COUNTY	NATIONAL FOREST (UNLESS OTHERWISE NOTED)	NATIONAL FOREST SYSTEM LANDS	NATIONAL GRASSLANDS AND TITLE III LANDS	
WASHINGTON					
4TH	CHELAN	WENATCHEE N.F.	1,268,637	0	
	DOUGLAS	WENATCHEE N.F.	2	0	
	KITITITAS	SNOQUALMIE N.F.	55,288	0	
		WENATCHEE N.F.	349,648	0	
	KLICKITAT	GIFFORD PINCHOT N.F.	9,016	0	
	OKANOGAN	OKANOGAN N.F.	1,499,512	0	
	SKAMANIA	GIFFORD PINCHOT N.F.	812,400	0	
	YAKIMA	GIFFORD PINCHOT N.F.	37,553	0	
		SNOQUALMIE N.F.	466,687	0	
	4TH CONGRESSIONAL DISTRICT TOTAL			4,498,743	0
5TH	ASOTIN	UMATILLA N.F. *	53,796	0	
	COLUMBIA	UMATILLA N.F. *	159,513	0	
	FERRY	COLVILLE N.F.	474,019	0	
	GARFIELD	UMATILLA N.F. *	95,467	0	
	PEND OREILLE	COLVILLE N.F.	259,108	0	
		KANIKSU N.F. *	268,103	0	
		NORTHEAST WASHINGTON LUP	0	400	
	STEVENS	COLVILLE N.F.	211,052	0	
		KANIKSU N.F. *	15,250	0	
		NORTHEAST WASHINGTON LUP	0	325	
	WALLA WALLA	UMATILLA N.F. *	2,433	0	
		5TH CONGRESSIONAL DISTRICT TOTAL			1,538,741
	STATE TOTAL			9,066,455	725
WEST VIRGINIA					
2ND	BARBOUR	MONONGAHELA PU	11	0	
	GRANT	MONONGAHELA N.F.	17,039	0	
	GREENBRIER	MONONGAHELA N.F.	100,885	0	
	HAMPSHIRE	GEORGE WASHINGTON N.F. *	2,681	0	
	HARDY	GEORGE WASHINGTON N.F. *	48,508	0	
	MONROE	GEORGE WASHINGTON N.F. *	416	0	
		JEFFERSON N.F. *	18,244	0	
	PENDLETON	GEORGE WASHINGTON N.F. *	48,989	0	
		MONONGAHELA N.F.	77,218	0	
	POCAHONTAS	MONONGAHELA PU	287,444	0	
	PRESTON	MONONGAHELA N.F.	3,897	0	
	RANDOLPH	MONONGAHELA PU	177,844	0	
	TUCKER	MONONGAHELA N.F.	94,155	0	
	WEBSTER	MONONGAHELA N.F.	64,784	0	
2ND CONGRESSIONAL DISTRICT TOTAL			942,115	0	
3RD	NICHOLAS	MONONGAHELA N.F.	23,540	0	
	3RD CONGRESSIONAL DISTRICT TOTAL			23,540	0
4TH	MERCER	FOREST PROD. MARKETING LAB. EA	95	0	
	4TH CONGRESSIONAL DISTRICT TOTAL			95	0
STATE TOTAL			965,750	0	
WISCONSIN					
2ND	DANE	FOREST PRODUCTS LAB. EA	39	0	
	2ND CONGRESSIONAL DISTRICT TOTAL			39	0
7TH	ASHLAND	CHEQUAMEGON N.F.	178,235	0	
	BAYFIELD	CHEQUAMEGON N.F.	265,700	0	
	DOUGLAS	WISC. ISOLATED SETTLER LUP	0	40	
	ONEIDA	NICOLET N.F.	11,274	0	
	PRICE	CHEQUAMEGON N.F.	146,496	0	
	SAWYER	CHEQUAMEGON N.F.	123,573	0	

NATIONAL FOREST AREAS REPORT
NET AREA OF NATIONAL FOREST AND OTHER LANDS ADMINISTERED
BY THE FOREST SERVICE LISTED BY STATE, CONGRESSIONAL DISTRICTS AND COUNTIES
AS OF SEPTEMBER 30, 1979

STATE AND CONGRES- SIONAL DISTRICT	COUNTY	NATIONAL FOREST (UNLESS OTHERWISE NOTED)	NATIONAL FOREST SYSTEM LANDS	NATIONAL GRASSLANDS AND TITLE III LANDS
WISCONSIN				
	TAYLOR	CHEQUAMEGON N.F.	122,421	0
	7TH CONGRESSIONAL DISTRICT TOTAL		847,699	40
	8TH FLORENCE FOREST	NICOLET N.F. CRANDON LUP	82,935 0	0 120
	LANGLADE	NICOLET N.F.	341,433	0
	OCONTO	NICOLET N.F.	32,156	0
	VILAS	NICOLET N.F. CHEQUAMEGON N.F. NICOLET N.F.	138,735 6,383 47,393	0 0 0
	8TH CONGRESSIONAL DISTRICT TOTAL		649,055	120
	STATE TOTAL		1,496,773	160
WYOMING				
AT-LARGE	ALBANY	MEDICINE BOW N.F.	379,171	0
	BIG HORN	BIGHORN N.F.	349,892	0
	CAMPBELL	THUNDER BASIN NGL	0	158,042
	CARBON	MEDICINE BOW N.F.	632,558	0
	CONVERSE	MEDICINE BOW N.F. THUNDER BASIN NGL	74,913 0	0 185,708
	CROOK	BLACK HILLS N.F. * THUNDER BASIN NGL	168,244 0	0 302
	FREMONT	BRIDGER N.F. SHOSHONE N.F. TETON N.F.	34,385 845,018 101,260	0 0 0
	HOT SPRINGS	SHOSHONE N.F.	54,386	0
	JOHNSON	BIGHORN N.F.	326,877	0
	LINCOLN	BRIDGER N.F. CARIBOU N.F. * TARGHEE N.F. * TETON N.F.	781,029 7,913 54,501 51,273	0 0 0 0
	NATRONA	MEDICINE BOW N.F.	5,618	0
	NIOBRARA	THUNDER BASIN NGL	0	840
	PARK	SHOSHONE N.F. TETON N.F.	1,520,192 175,587	0 0
	PLATTE	MEDICINE BOW N.F.	1,142	0
	SHERIDAN	BIGHORN N.F.	304,888	0
	SUBLETTE	BRIDGER N.F. SHOSHONE N.F. TETON N.F.	911,937 9,636 248,858	0 0 0
	SWEETWATER	ASHLEY N.F. *	96,277	0
	TETON	BRIDGER N.F. SHOSHONE N.F. TARGHEE N.F. * TETON N.F.	6,242 2,682 276,202 1,089,716	0 0 0 0
	UINTA	WASATCH N.F. *	37,792	0
	WASHAKIE	BIGHORN N.F.	36,013	0
	WESTON	BLACK HILLS N.F. * THUNDER BASIN NGL	6,499 0	0 227,467
	AT-LARGE CONGRESSIONAL DISTRICT TOTAL		8,680,728	572,359
	STATE TOTAL		8,680,728	572,359
PUERTO RICO				
AT-LARGE	CANDOVANAS	CARIBBEAN N.F.	2,042	0
	CEIBA	CARIBBEAN N.F.	2,135	0
	FAJARDO	CARIBBEAN N.F.	608	0
	JUNCOS	CARIBBEAN N.F.	21	0
	LOS PIEDRAS	CARIBBEAN N.F.	1,208	0
	LUQUILLO	CARIBBEAN N.F.	3,428	0
	NAGUABO	CARIBBEAN N.F.	5,300	0
	RIO GRANDE	CARIBBEAN N.F.	12,984	0

NATIONAL FOREST AREAS REPORT
 NET AREA OF NATIONAL FOREST AND OTHER LANDS ADMINISTERED
 BY THE FOREST SERVICE LISTED BY STATE, CONGRESSIONAL DISTRICTS AND COUNTIES
 AS OF SEPTEMBER 30, 1979

STATE AND CONGRES- SIGNAL DISTRICT	COUNTY	NATIONAL FOREST (UNLESS OTHERWISE NOTED)	NATIONAL FOREST SYSTEM LANDS	NATIONAL GRASSLANDS AND TITLE III LANDS
<hr/>				
PUERTO RICO		AT LARGE CONGRESSIONAL DISTRICT TOTAL	27,846	0
		STATE TOTAL	27,846	0
VIRGIN ISLANDS AT LARGE		ESTATE THOMAS EF	147	0
		AT LARGE CONGRESSIONAL DISTRICT TOTAL	147	0
		STATE TOTAL	147	0

NATIONAL FOREST AREAS REPORT
AREAS OF NATIONAL WILDERNESS AREAS IN NATIONAL FORESTS
ADMINISTERED BY THE FOREST SERVICE
LISTED BY STATE AND AREA KIND
AS OF SEPTEMBER 30, 1979

STATE AND WILDERNESS AREAS	NATIONAL FOREST	AREA INSIDE NATIONAL FOREST	OTHER LANDS	TOTAL AREA
ALABAMA				
SIPSEY				
WILLIAM B. BANKHEAD N.F.		12,646	80	12,726
		-----	-----	-----
	STATE TOTAL	12,646	80	12,726
ARIZONA				
CHIRICAHUA				
CORONADO N.F. *		18,000	0	18,000
GALIURO				
CORONADO N.F. *		52,717	0	52,717
MAZATZAL				
TONTO N.F.		205,242	104	205,346
MOUNT BALDY				
APACHE N.F. *		6,975	0	6,975
PINE MOUNTAIN				
PRESCOTT N.F.		8,611	0	8,611
TONTO N.F.		11,450	0	11,450
PUSCH RIDGE				
CORONADO N.F. *		61,075	0	61,075
SIERRA ANCHA				
TONTO N.F.		20,850	0	20,850
SUPERSTITION				
TONTO N.F.		124,117	23	124,140
BYCAMORE CANYON				
COCONINO N.F.		20,995	5	21,000
KAIABAB N.F.		7,125	0	7,125
PRESCOTT N.F.		19,637	0	19,637
		-----	-----	-----
	STATE TOTAL	556,794	132	556,926
ARKANSAS				
CANEY CREEK				
OUACHITA N.F. *		14,344	0	14,344
UPPER BUFFALO				
OZARK N.F.		10,242	300	10,542
		-----	-----	-----
	STATE TOTAL	24,586	300	24,886
CALIFORNIA				
AGUA TIBIA				
CLEVELAND N.F.		15,933	0	15,933
CARIBOU				
LASSEN N.F.		18,825	0	18,825
CUCAMONGA				
SAN BERNARDINO N.F.		8,581	0	8,581
DESOLATION				
ELDORADO N.F. *		63,475	0	63,475
DOMELAND				
SEQUOIA N.F.		62,695	0	62,695
EMIGRANT				
STANISLAUS N.F.		106,091	40	106,131
GOLDEN TROUT				
INYO N.F. *		168,951	2,820	168,771
SEQUOIA N.F.		136,849	380	137,229
HOOVER				
INYO N.F. *		9,507	21	9,528
TOIYABE N.F. *		39,094	0	39,094
JOHN MUIR				
INYO N.F. *		228,366	178	228,544
SIERRA N.F. *		271,369	200	271,569
KAISER				
SIERRA N.F.		22,700	0	22,700
MARBLE MOUNTAIN				
KLAMATH N.F. *		213,728	721	214,449
MINARETS				
INYO N.F. *		59,708	2	59,710
SIERRA N.F.		47,672	0	47,672
MOKELUMNE				
ELDORADO N.F. *		40,364	0	40,364
STANISLAUS N.F.		9,097	0	9,097

NATIONAL FOREST AREAS REPORT
 AREAS OF NATIONAL WILDERNESS AREAS IN NATIONAL FORESTS
 ADMINISTERED BY THE FOREST SERVICE
 LISTED BY STATE AND AREA KIND
 AS OF SEPTEMBER 30, 1979

STATE AND WILDERNESS AREAS	NATIONAL FOREST	AREA INSIDE NATIONAL FOREST	OTHER LANDS	TOTAL AREA
<hr/>				
	SAN GABRIEL ANGELES N.F.	36,118	0	36,118
	SAN GORGONIO		27	35,249
	SAN JACINTO	35,222		
	SAN BERNARDINO N.F.		810	21,950
	SAN RAFAEL	21,140		
	LOS PADRES N.F.		130	149,170
	SANTA LUCIA	149,040		
	LOS PADRES N.F.		3,040	21,250
	SOUTH WARNER	18,210		
	MODOC N.F.		95	68,540
	THOUSAND LAKES	68,445		
	LASSSEN N.F.		0	16,335
	VENTANA	16,335		
	LOS PADRES N.F.		3,913	159,065
	YOLLA BOLLY-MIDDLE EEL	155,152		
	MENDOCINO N.F.		124	74,388
	TRINITY N.F.	74,264		38,640
		37,560	1,080	
		-----	-----	-----
	STATE TOTAL	2,131,431	13,981	2,145,012
<hr/>				
COLORADO	EAGLES NEST			
	ARAPAH0 N.F.	82,743	67	82,810
	WHITE RIVER N.F.	50,945	160	51,105
	FLAT TOPS			
	ROUTT N.F.	38,870	0	38,870
	WHITE RIVER N.F.	196,165	195	196,360
	HUNTER FRYINGPAN			
	WHITE RIVER N.F.	74,250	200	74,450
	INDIAN PEAKS			
	ARAPAH0 N.F.	40,216	71	40,287
	ROOSEVELT N.F.	31,926	449	32,375
	LA GARITA			
	GUNNISON N.F.	24,322	0	24,322
	RIO GRANDE N.F.	24,164	0	24,164
	MARON BELLs - SNOWMASS			
	WHITE RIVER N.F.	71,060	269	71,329
	MT. ZIRKEL			
	ROUTT N.F.	72,472	0	72,472
	RAWAH			
	ROOSEVELT N.F.	26,674	790	27,464
	WEMINUcHE			
	RIO GRANDE N.F.	125,585	30	125,615
	SAN JUAN N.F.	271,584	4,201	275,785
	WEST ELK			
	GUNNISON N.F.	61,412	0	61,412
		-----	-----	-----
	STATE TOTAL	1,192,388	6,432	1,198,820
<hr/>				
FLORIDA	BRADWELL BAY			
	APALACHICOLA N.F.	23,432	0	23,432
		-----	-----	-----
	STATE TOTAL	23,432	0	23,432
<hr/>				
GEORGIA	COHUTTA			
	CHATTAHOOcHEE N.F.	32,307	0	32,307
	ELLICOTT ROCK			
	CHATTAHOOcHEE N.F.	181	0	181
		-----	-----	-----
	STATE TOTAL	32,488	0	32,488
<hr/>				
IDAHO	GOSPEL HUMP			
	NEZPERCE N.F.	205,900	100	206,000
	HELLS CANYON			
	NEZPERCE N.F.	59,900	0	59,900
	PAYETTE N.F.	23,900	300	24,200
	SAWTOOTH			
	BOISE N.F.	150,071	0	150,071

NATIONAL FOREST AREAS REPORT
AREAS OF NATIONAL WILDERNESS AREAS IN NATIONAL FORESTS
ADMINISTERED BY THE FOREST SERVICE
LISTED BY STATE AND AREA KIND
AS OF SEPTEMBER 30, 1979

STATE AND WILDERNESS AREAS	NATIONAL FOREST	AREA INSIDE NATIONAL FOREST	OTHER LANDS	TOTAL AREA
CHALLIS N.F.		12,020	0	12,020
SANTOOTH N.F. *		54,997	0	54,997
SELWAY = BITTERROOT				
BITTERROOT N.F. *		164,721	53	164,774
CLEARWATER N.F.		259,165	0	259,165
NEZPERCE N.F.		559,531	168	559,699
	STATE TOTAL	1,490,205	621	1,490,826
KENTUCKY				
BEAVER CREEK				
DANIEL BOONE N.F.		4,756	35	4,791
	STATE TOTAL	4,756	35	4,791
MINNESOTA				
BOUNDARY WATERS CANOE AREA				
SUPERIOR N.F.		752,619	279,910	1,032,529
	STATE TOTAL	752,619	279,910	1,032,529
MISSOURI				
HERCULES=GLADES				
MARK TWAIN N.F.		12,314	1	12,315
	STATE TOTAL	12,314	1	12,315
MONTANA				
ABSAROKA BEARTOOTH				
CUSTER N.F. *		345,589	105	345,694
GALLATIN N.F.		574,788	1,102	575,890
ANACONDA=PINTLER				
BEAVERHEAD N.F.		72,537	0	72,537
BITTERROOT N.F. *		41,162	0	41,162
DEERLODGE N.F.		44,175	642	44,817
BOB MARSHALL				
FLATHEAD N.F.		709,356	0	709,356
LEWIS & CLARK N.F.		300,000	0	300,000
CABINET MOUNTAINS				
KATYKSU N.F. *		44,320	0	44,320
KOOTENAI N.F. *		49,952	0	49,952
GATES OF THE MOUNTAINS				
HELENA N.F.		28,562	0	28,562
GREAT BEAR				
FLATHEAD N.F.		286,700	0	286,700
MISSION MOUNTAINS				
FLATHEAD N.F.		73,877	0	73,877
SCAPEGOAT				
HELENA N.F.		80,697	0	80,697
LEWIS & CLARK N.F.		84,407	0	84,407
LOLO N.F.		74,192	640	74,832
SELWAY = BITTERROOT				
BITTERROOT N.F. *		241,336	340	241,676
LOLO N.F.		7,557	2,210	9,767
WELCOME CREEK				
LOLO N.F.		28,135	0	28,135
	STATE TOTAL	3,087,342	5,039	3,092,381
NEVADA				
JARBIDGE				
HUMBOLDT N.F.		64,667	160	64,827
	STATE TOTAL	64,667	160	64,827
NEW HAMPSHIRE				
GREAT GULF				
WHITE MOUNTAIN N.F. *		5,552	0	5,552
PRESIDENTIAL RANGE=DRY RIVER				
WHITE MOUNTAIN N.F. *		20,380	0	20,380
	STATE TOTAL	25,932	0	25,932
NEW MEXICO				
CHAMA RIVER CANYON				
CARSON N.F.		2,900	0	2,900

NATIONAL FOREST AREAS REPORT
 AREAS OF NATIONAL WILDERNESS AREAS IN NATIONAL FORESTS
 ADMINISTERED BY THE FOREST SERVICE
 LISTED BY STATE AND AREA KIND
 AS OF SEPTEMBER 30, 1979

STATE AND WILDERNESS AREAS	NATIONAL FOREST	AREA INSIDE NATIONAL FOREST	OTHER LANDS	TOTAL AREA
	SANTA FE N.F.	47,360	40	47,400
GILA				
	GILA N.F.	269,300	192	269,492
MANZANO MOUNTAIN				
	CIBOLA N.F.	36,875	320	37,195
PECOS				
	CARSON N.F.	24,736	0	24,736
	SANTA FE N.F.	143,597	0	143,597
SAN PEDRO PARKS				
	SANTA FE N.F.	41,132	0	41,132
SANDIA MOUNTAIN				
	CIBOLA N.F.	11,826	30	11,856
WHEELER PEAK				
	CARSON N.F.	5,759	2	5,761
WHITE MOUNTAIN				
	LINCOLN N.F.	31,221	62	31,283
	STATE TOTAL	614,706	846	615,352
NORTH CAROLINA				
ELLCOTT ROCK				
	NANTAHALA N.F.	342	0	342
JOYCE KILMER - SLICK ROCK				
	NANTAHALA N.F.	10,201	0	10,201
LINVILLE GORGE				
	PISGAH N.F.	7,575	0	7,575
SHINING ROCK				
	PISGAH N.F.	13,350	0	13,350
	STATE TOTAL	31,468	0	31,468
OREGON				
DIAMOND PEAK				
	DESCHUTES N.F.	20,437	0	20,437
	WILLAMETTE N.F.	16,200	0	16,200
EAGLE CAP				
	WALLOWA N.F.	175,252	299	175,551
	WHITMAN N.F.	118,224	0	118,224
GEARHART MOUNTAIN				
	PREMONT N.F.	18,709	0	18,709
HELLS CANYON				
	WALLOWA N.F.	108,433	0	108,433
KALMIDOPSIS				
	SISKIYOU N.F. *	168,900	0	168,900
MOUNTAIN LAKES				
	WINEMA N.F.	23,071	0	23,071
MT. HOOD				
	MT. HOOD N.F.	46,520	640	47,160
MT. JEFFERSON				
	DESCHUTES N.F.	32,734	0	32,734
	MT. HOOD N.F.	3,793	0	3,793
	WILLAMETTE N.F.	63,681	0	63,681
MT. WASHINGTON				
	DESCHUTES N.F.	8,086	0	8,086
	WILLAMETTE N.F.	38,030	0	38,030
STRAWBERRY MOUNTAIN				
	MALHEUR N.F.	33,003	650	33,653
THREE SISTERS				
	DESCHUTES N.F.	63,069	0	63,069
	WILLAMETTE N.F.	182,233	0	182,233
WENAHATUCANNON				
	UMATILLA N.F. *	67,088	0	67,088
WILD ROGUE				
	SISKIYOU N.F. *	25,658	10,842	36,500
	STATE TOTAL	1,213,121	12,431	1,225,552
SOUTH CAROLINA				
ELLCOTT ROCK				
	SUMTER N.F.	2,809	0	2,809
	STATE TOTAL	2,809	0	2,809

NATIONAL FOREST AREAS REPORT
 AREAS OF NATIONAL WILDERNESS AREAS IN NATIONAL FORESTS
 ADMINISTERED BY THE FOREST SERVICE
 LISTED BY STATE AND AREA KIND
 AS OF SEPTEMBER 30, 1979

STATE AND WILDERNESS AREAS	NATIONAL FOREST	AREA INSIDE NATIONAL FOREST	OTHER LANDS	TOTAL AREA

TENNESSEE				
COHUYTA				
	CHEROKEE N.F. *	1,795	0	1,795
	GEE CREEK			
	CHEROKEE N.F. *	2,493	0	2,493
	JOYCE KILMER * SLICK ROCK			
	CHEROKEE N.F. *	3,832	0	3,832
	STATE TOTAL	8,120	0	8,120
UTAH				
LONE PEAK				
	UINTA N.F.	21,166	0	21,166
	WASATCH N.F. *	8,922	0	8,922
	STATE TOTAL	30,088	0	30,088
VERMONT				
BRISTOL CLIFFS				
	GREEN MOUNTAIN N.F.	3,738	0	3,738
	LYE BROOK			
	GREEN MOUNTAIN N.F.	13,431	1,169	14,600
	STATE TOTAL	17,169	1,169	18,338
VIRGINIA				
JAMES RIVER FACE				
	JEFFERSON N.F. *	8,703	0	8,703
	STATE TOTAL	8,703	0	8,703
WASHINGTON				
ALPINE LAKES				
	SNOQUALMIE N.F.	119,951	170	120,121
	WENATCHEE N.F.	185,367	1,446	186,813
	GLACIER PEAK			
	MT. BAKER N.F.	227,459	72	227,531
	WENATCHEE N.F.	236,778	132	236,910
	GOAT ROCKS			
	GIFFORD PINCHOT N.F.	59,740	0	59,740
	SNOQUALMIE N.F.	22,940	0	22,940
	MOUNT ADAMS			
	GIFFORD PINCHOT N.F.	32,356	10,055	42,411
	PASAYTEN			
	MT. BAKER N.F.	107,039	0	107,039
	OKANOGAN N.F.	398,485	0	398,485
	WENAHAMA TUCANNON			
	MAYHILL N.F. *	112,912	0	112,912
	STATE TOTAL	1,503,027	11,875	1,514,902
WEST VIRGINIA				
DOLLY SODS				
	MONONGAHELA N.F.	10,215	0	10,215
	OTTER CREEK			
	MONONGAHELA N.F.	20,000	0	20,000
	STATE TOTAL	30,215	0	30,215
WISCONSIN				
BLACKJACK SPRINGS				
	NICOLET N.F.	5,886	0	5,886
	RAINBOW LAKE			
	CHEQUAMEGON N.F.	6,583	0	6,583
	WHISKER LAKE			
	NICOLET N.F.	7,268	160	7,428
	STATE TOTAL	19,737	160	19,897
WYOMING				
BRIDGER				
	BRIDGER N.F.	392,169	0	392,169
	FITZPATRICK			
	SHOSHONE N.F.	191,103	0	191,103
	NORTH ABSAROKA			
	SHOSHONE N.F.	351,104	0	351,104

NATIONAL FOREST AREAS REPORT
 AREAS OF NATIONAL WILDERNESS AREAS IN NATIONAL FORESTS
 ADMINISTERED BY THE FOREST SERVICE
 LISTED BY STATE AND AREA KIND
 AS OF SEPTEMBER 30, 1979

STATE AND WILDERNESS AREAS	NATIONAL FOREST	AREA INSIDE NATIONAL FOREST	OTHER LANDS	TOTAL AREA
<hr/>				
SAVAGE RUN				
MEDICINE BOW N.F.		14,940	0	14,940
TETON				
TETON N.F.		557,312	0	557,312
WASHAKIE				
SHOSHONE N.F.		686,584	548	687,132
	STATE TOTAL	2,193,212	548	2,193,760
	GRAND TOTAL	15,083,975	333,120	15,417,095

NATIONAL FOREST AREAS REPORT
 AREAS OF NATIONAL WILDERNESS AREAS IN NATIONAL FORESTS
 ADMINISTERED BY THE FOREST SERVICE
 STATES
 AS OF SEPTEMBER 30, 1979

NATIONAL WILDERNESS AREAS IN MORE THAN ONE STATE	AREA INSIDE NATIONAL FOREST	OTHER LANDS	TOTAL AREA
----- NATIONAL FOREST -----			
COHUTTA			
GEORGIA			
CHATTAHOOCHEE N.F.	32,307	0	32,307
TENNESSEE			
CHEROKEE N.F. *	1,795	0	1,795
	-----	-----	-----
TOTAL FOR AREA	34,102	0	34,102
ELDICOTT ROCK			
GEORGIA			
CHATTAHOOCHEE N.F.	181	0	181
NORTH CAROLINA			
NANTAHALA N.F.	342	0	342
SOUTH CAROLINA			
SUMTER N.F.	2,809	0	2,809
	-----	-----	-----
TOTAL FOR AREA	3,332	0	3,332
HELLS CANYON			
IDAHO			
NEZPERCE N.F.	59,900	0	59,900
PAYETTE N.F.	23,900	300	24,200
OREGON			
WALLOWA N.F.	108,433	0	108,433
	-----	-----	-----
TOTAL FOR AREA	192,233	300	192,533
JOYCE-KILMER - SLICK ROCK			
NORTH CAROLINA			
NANTAHALA N.F.	10,201	0	10,201
TENNESSEE			
CHEROKEE N.F. *	3,832	0	3,832
	-----	-----	-----
TOTAL FOR AREA	14,033	0	14,033
SELWAY - BITTERROOT			
IDAHO			
BITTERROOT N.F. *	164,721	53	164,774
CLEARWATER N.F.	259,165	0	259,165
NEZPERCE N.F.	559,531	168	559,699
MONTANA			
BITTERROOT N.F. *	241,336	340	241,676
LOLO N.F.	7,557	2,210	9,767
	-----	-----	-----
TOTAL FOR AREA	1,232,310	2,771	1,235,081

NATIONAL FOREST AREAS REPORT
 AREAS OF NATIONAL PRIMITIVE AREAS IN NATIONAL FORESTS
 ADMINISTERED BY THE FOREST SERVICE
 LISTED BY STATE AND AREA KIND
 AS OF SEPTEMBER 30, 1979

STATE AND PRIMITIVE AREAS	NATIONAL FOREST	AREA INSIDE NATIONAL FOREST	OTHER LANDS	TOTAL AREA
<hr/>				
ARIZONA				
BLUE RANGE				
APACHE N.F. *		173,762	1,350	175,112
	STATE TOTAL	173,762	1,350	175,112
CALIFORNIA				
EMIGRANT BASIN				
STANISLAUS N.F.		6,297	21	6,318
HIGH SIERRA				
SEQUOIA N.F.		10,124	0	10,124
SIERRA N.F.		1,828	0	1,828
SALMON-TRINITY ALPS				
KLAMATH N.F. *		31,691	2,328	34,019
SHASTA N.F.		74,357	25,347	99,704
TRINITY N.F.		148,908	1,152	150,060
	STATE TOTAL	273,205	28,848	302,053
COLORADO				
UNCOMPAHGRE				
UNCOMPAHGRE N.F.		53,252	16,001	69,253
WILSON MOUNTAINS				
SAN JUAN N.F.		9,551	139	9,690
UNCOMPAHGRE N.F.		20,610	619	21,235
	STATE TOTAL	83,419	16,759	100,178
IDAHO				
IDAHO				
BOISE N.F.		223,996	2,782	226,778
CHALLIS N.F.		74,276	394	74,670
PAYETTE N.F.		685,496	4,216	689,712
SALMON N.F.		240,422	1,162	241,584
SALMON RIVER BREAKS				
BITTERROOT N.F. *		122,420	0	122,420
NEZPERCE N.F.		93,261	344	93,605
	STATE TOTAL	1,439,871	8,898	1,448,769
MONTANA				
SPANISH PEAKS				
GALLATIN N.F.		50,436	180	50,616
	STATE TOTAL	50,436	180	50,616
NEW MEXICO				
BLACK RANGE				
GILA N.F.		169,356	628	169,984
BLUE RANGE				
APACHE N.F. *		36,598	0	36,598
GILA				
GILA N.F.		132,364	424	132,788
	STATE TOTAL	338,318	1,052	339,370
UTAH				
HIGH UINTAS				
ASHLEY N.F. *		162,586	0	162,586
WASATCH N.F. *		73,923	0	73,923
	STATE TOTAL	236,509	0	236,509
WYOMING				
CLOUD PEAK				
BIGHORN N.F.		136,905	0	136,905
GLACIER				
SHOSHONE N.F.		6,497	0	6,497
POPO AGIE				
SHOSHONE N.F.		71,320	0	71,320
	STATE TOTAL	214,722	0	214,722
	GRAND TOTAL	2,810,242	57,087	2,867,329

NATIONAL FOREST AREAS REPORT
 AREAS OF NATIONAL PRIMITIVE AREAS IN NATIONAL FORESTS
 ADMINISTERED BY THE FOREST SERVICE
 STATES
 AS OF SEPTEMBER 30, 1979

NATIONAL PRIMITIVE AREAS IN MORE THAN ONE STATE	AREA INSIDE NATIONAL FOREST	OTHER LANDS	TOTAL AREA
----- NATIONAL FOREST -----			
BLUE RANGE			
ARIZONA			
APACHE N.F. *	173,762	1,350	175,112
NEW MEXICO			
APACHE N.F. *	36,598	0	36,598
	-----	-----	-----
TOTAL FOR AREA	210,360	1,350	211,710

NATIONAL FOREST AREAS REPORT
AREAS OF NATIONAL WILD AND SCENIC RIVERS IN NATIONAL FORESTS
ADMINISTERED BY THE FOREST SERVICE
LISTED BY STATE AND AREA KIND
AS OF SEPTEMBER 30, 1979

STATE AND WILDERNESS AREAS	NATIONAL FOREST	AREA INSIDE NATIONAL FOREST	OTHER LANDS	TOTAL AREA
CALIFORNIA				
	MIDDLE FORK FEATHER PLUMAS N.F.	12,017	1,291	13,308
	STATE TOTAL	12,017	1,291	13,308
GEORGIA				
	CHATTOOGA CHATTAHOOCHEE N.F.	8,270	187	8,457
	STATE TOTAL	8,270	187	8,457
IDAHO				
	MIDDLE FORK CLEARWATER BITTERROOT N.F. *	12,800	0	12,800
	CLEARWATER N.F.	25,940	5,738	31,678
	NEZPERCE N.F.	12,488	31	12,519
	MIDDLE FORK SALMON BOISE N.F.	9,007	912	9,919
	CHALLIS N.F.	9,660	437	10,097
	PAYETTE N.F.	626	0	626
	SALMON N.F.	12,608	324	12,932
	RAPID NEZPERCE N.F.	4,500	0	4,500
	PAYETTE N.F.	4,105	0	4,105
	SNAKE NEZPERCE N.F.	8,700	0	8,700
	PAYETTE N.F.	395	0	395
	STATE TOTAL	100,429	7,442	107,871
MISSOURI				
	ELEVEN POINT MARK TWAIN N.F.	5,970	8,225	14,195
	STATE TOTAL	5,970	8,225	14,195
MONTANA				
	FLATHEAD FLATHEAD N.F.	36,341	21,059	57,400
	STATE TOTAL	36,341	21,059	57,400
NEW MEXICO				
	RIO GRANDE CARSON N.F.	2,065	14,815	16,880
	STATE TOTAL	2,065	14,815	16,880
NORTH CAROLINA				
	CHATTOOGA NANTAHALA N.F.	293	1,295	1,588
	STATE TOTAL	293	1,295	1,588
OREGON				
	ROGUE SISKIYOU N.F. *	11,731	14,268	25,999
	SNAKE WALLOWA N.F.	4,081	0	4,081
	STATE TOTAL	15,812	14,268	30,080
SOUTH CAROLINA				
	CHATTOOGA SUMTER N.F.	6,317	62	6,379
	STATE TOTAL	6,317	62	6,379
WASHINGTON				
	SNAGIT MT. BAKER N.F.	16,615	18,650	34,650
	STATE TOTAL	16,615	18,650	34,650
WISCONSIN				
	NAMEKEGON-ST. CROIX CHEQUAMEGON N.F.	826	62,012	62,838
	STATE TOTAL	826	62,012	62,838
	GRAND TOTAL	404,955	149,306	553,648

NATIONAL FOREST AREAS REPORT
 AREAS OF NATIONAL WILD AND SCENIC RIVERS IN NATIONAL FORESTS
 ADMINISTERED BY THE FOREST SERVICE
 STATES
 AS OF SEPTEMBER 30, 1979

NATIONAL WILD AND SCENIC RIVERS IN MORE THAN ONE STATE	AREA INSIDE		OTHER AREA	TOTAL
	NATIONAL FOREST	LANDS		
----- NATIONAL FOREST -----				
----- SNAKE				
IDAHO				
NEZPERCE N.F.	8,700	0		8,700
PAYETTE N.F.	395	0		395
OREGON				
WALLOWA N.F.	4,081	0		4,081
	-----	-----	-----	-----
TOTAL FOR AREA	13,176	0		13,176

NATIONAL FOREST AREAS REPORT
 AREAS OF NATIONAL RECREATION AREAS IN NATIONAL FORESTS
 ADMINISTERED BY THE FOREST SERVICE
 LISTED BY STATE AND AREA KIND
 AS OF SEPTEMBER 30, 1979

STATE AND RECREATION AREAS	NATIONAL FOREST	AREA INSIDE NATIONAL FOREST	OTHER LANDS	TOTAL AREA
CALIFORNIA				
WHISKEYTOWN SHASTA-TRINITY				
	SHASTA N.F.	100,820	20,020	120,840
	TRINITY N.F.	24,740	7,620	32,360
	STATE TOTAL	125,560	27,640	153,200
COLORADO				
AKAPAHUE				
	AKAPAHUE N.F.	31,507	4,140	35,647
	STATE TOTAL	31,507	4,140	35,647
IDAHO				
HELLS CANYON				
	NEZPERCE N.F.	101,800	2,300	104,100
	PAYETTE N.F.	29,200	0	29,200
SAWTOOTH				
	BOISE N.F.	155,887	0	155,887
	CHALLIS N.F.	253,459	8,758	262,217
	SAWTOOTH N.F. *	319,074	17,821	336,895
	STATE TOTAL	859,420	28,879	888,299
OREGON				
HELLS CANYON				
	WALLOWA N.F.	348,597	0	348,597
	WHITMAN N.F.	43,711	0	43,711
OREGON DUNES				
	SIUSLAW N.F.	20,832	11,516	32,348
	STATE TOTAL	413,140	11,516	424,656
UTAH				
FLAMING GORGE				
	ASHLEY N.F. *	94,308	2,105	96,413
	STATE TOTAL	94,308	2,105	96,413
VIRGINIA				
MOUNT ROGERS				
	JEFFERSON N.F. *	109,421	44,579	154,000
	STATE TOTAL	109,421	44,579	154,000
WEST VIRGINIA				
SPRUCE KNOB-SENECA ROCKS				
	MONONGAHELA N.F.	50,828	49,172	100,000
	STATE TOTAL	50,828	49,172	100,000
WYOMING				
FLAMING GORGE				
	ASHLEY N.F. *	95,517	9,184	104,701
	STATE TOTAL	95,517	9,184	104,701
	GRAND TOTAL	1,779,701	177,215	1,956,916

NATIONAL FOREST AREAS REPORT
 AREAS OF NATIONAL RECREATION AREAS IN NATIONAL FORESTS
 ADMINISTERED BY THE FOREST SERVICE
 STATES
 AS OF SEPTEMBER 30, 1979

NATIONAL RECREATION AREAS IN MORE THAN ONE STATE	AREA INSIDE NATIONAL FOREST	OTHER LANDS	TOTAL AREA
----- NATIONAL FOREST -----			
FLAMING GORGE			
UTAH			
ASHLEY N.F. *	94,308	2,105	96,413
WYOMING			
ASHLEY N.F. *	95,517	9,184	104,701
	-----	-----	-----
TOTAL FOR AREA	189,825	11,289	201,114
HELLS CANYON			
IDAHO			
NEZPERCE N.F.	101,800	2,300	104,100
PAYETTE N.F.	29,200	0	29,200
OREGON			
WALLOWA N.F.	348,597	0	348,597
WHITMAN N.F.	43,711	0	43,711
	-----	-----	-----
TOTAL FOR AREA	523,308	2,300	525,608

NATIONAL FOREST AREAS REPORT
 AREAS OF NATIONAL SCENIC - RESEARCH AREA IN NATIONAL FORESTS
 ADMINISTERED BY THE FOREST SERVICE
 LISTED BY STATE AND AREA KIND
 AS OF SEPTEMBER 30, 1979

STATE AND WILDERNESS AREAS	NATIONAL FOREST	AREA INSIDE NATIONAL FOREST	OTHER LANDS	TOTAL AREA

OREGON				
CASCADE HEAD				
RUSLAW N.F.		3,932	5,738	9,670
	STATE TOTAL	3,932	5,738	9,670
	GRAND TOTAL	3,932	5,738	9,670

NATIONAL FOREST AREAS REPORT
 AREAS OF NATIONAL GAME REFUGES IN NATIONAL FORESTS
 ADMINISTERED BY THE FOREST SERVICE
 LISTED BY STATE
 AS OF SEPTEMBER 30, 1979

STATE AND NATIONAL GAME REFUGE	NATIONAL FOREST	AREA INSIDE NATIONAL FOREST

ARIZONA		
GRAND CANYON PRESERVE	KATIBAB N.F.	612,736

	STATE TOTAL	612,736
ARKANSAS		
OUACHITA #1 (PIGION CREEK)	OUACHITA N.F. *	8,440
OUACHITA #2 (OAK MOUNTAIN)	OUACHITA N.F. *	8,500
OUACHITA #4 (CANEY CREEK)	OUACHITA N.F. *	8,300
OUACHITA WILDLIFE PRESERVE	OUACHITA N.F. *	78,000
OZARK #1 (LIVINGSTON)	OZARK N.F.	9,122
OZARK #2 (BARKSHEAD)	OZARK N.F.	5,927
OZARK #3 (MOCCOSIN)	OZARK N.F.	3,932
OZARK #4 (MAW CREEK)	OZARK N.F.	4,108
OZARK #5 (BLACK MOUNTAIN)	OZARK N.F.	19,074

	STATE TOTAL	145,403
FLORIDA		
OCALA NATIONAL GAME REFUGE	OCALA N.F.	79,735

	STATE TOTAL	79,735
GEORGIA		
NOONTOTLY GAME PRESERVE	CHATTAHOOCHEE N.F.	24,870

	STATE TOTAL	24,870
LOUISIANA		
CATAHOULA WILDLIFE PRESERVE	KISATCHIE N.F.	36,117
RED DIRT WILDLIFE PRESERVE	KISATCHIE N.F.	40,112

	STATE TOTAL	76,229
NORTH CAROLINA		
PIGGAH NATIONAL GAME REFUGE	PIGGAH N.F.	97,408

	STATE TOTAL	97,408
SOUTH CAROLINA		
FRANCIS MARION PRESERVE	FRANCIS MARION N.F.	50,800

	STATE TOTAL	50,800
SOUTH DAKOTA		
NORBECK WILDLIFE PRESERVE	BLACK HILLS N.F. *	44,360

	STATE TOTAL	44,360
TENNESSEE		
CHEROKEE GAME REFUGE #1	CHEROKEE N.F. *	10,900

	STATE TOTAL	10,900
VIRGINIA		
BIG LEVELS GAMES REFUGE	GEORGE WASHINGTON N.F. *	31,725

	STATE TOTAL	31,725
WYOMING		
SHEEP MOUNTAIN GAME REFUGE	MEDICINE BOW N.F.	28,318

	STATE TOTAL	28,318

	GRAND TOTAL	1,202,084