

## Table of Contents

### Land Areas Report as of June 30, 1967

Definitions of Terms.....Page 2

### National Forest System

Table No. 1—Areas by Forest Service Regions.....Page 3

Table No. 2---Areas by States.....Page 4

Table No. 3---Map of National Forest System and related Data.....Page 10

Table No. 4---Total Area of Units in two or More States.....Page 15

Table No. 5---Areas of National Game Refuges in National Forests...Page 16

Table No. 6---Areas of National Monuments  
in National Forests.....Page 16

Table No. 7---Areas of National Recreation Areas  
in National Forests.....Page 17

Table No. 8---Areas of Wilderness and Primitive Areas  
in National Forests.....Page 17

Table No. 9---Lands Acquired with Funds from the Land and Water  
Conservation Fund Act of 1965.....Page 20

U.S. DEPARTMENT OF AGRICULTURE  
FOREST SERVICE



FILE ONLY

File 1380 (5400)

NATIONAL FOREST SYSTEM

Areas as of June 30, 1967

SUMMARY

| REGION AND UNIT                 | NUMBER OF UNITS | GROSS AREA WITHIN UNIT BOUNDARIES<br>ACRES | NATIONAL FOREST SYSTEM LANDS<br>ACRES | OTHER LANDS WITHIN UNIT BOUNDARIES     |                |                |
|---------------------------------|-----------------|--|---------------------------------------|--|----------------|----------------|
|                                 |                 |  |                                       | IN THE PROCESS OF ACQUISITION<br>ACRES | OTHER<br>ACRES | TOTAL<br>ACRES |
|                                 |                 |  |                                       |  |                |                |
| National forests.....           | 154             | 220,351,325                                | 182,507,377                           | 223,534                                | 37,620,414     | 37,843,948     |
| Purchase units.....             | 27              | 2,033,843                                  | 193,727                               | 13,518                                 | 1,826,598      | 1,840,116      |
| National grasslands.....        | 19              | 5,035,654                                  | 3,808,059                             | -                                      | 1,227,595      | 1,227,595      |
| Land utilization projects.....  | 22              | 156,646                                    | 156,646                               | -                                      | -              | -              |
| Research & experimental areas.. | 23              | 134,541                                    | 123,874                               | -                                      | 10,667         | 10,667         |
| Other areas.....                | 14              | 9,338                                      | 9,338                                 | -                                      | -              | -              |

DIVISION OF THE ABOVE BETWEEN FOREST SERVICE REGIONS 1-6 AND 10, REGIONS 8-9 AND PUERTO RICO

|                                   |     |             |             |         |            |            |
|-----------------------------------|-----|-------------|-------------|---------|------------|------------|
| REGIONS 1 through 6 and 10.....   | -   | 181,361,552 | 163,776,615 | 76,573  | 17,508,364 | 17,584,937 |
| National forests.....             | 103 | 175,940,230 | 159,720,339 | 76,573  | 16,143,318 | 16,219,891 |
| Purchase units.....               | 4   | 154,065     | 17,169      | -       | 136,896    | 136,896    |
| National grasslands.....          | 19  | 5,035,654   | 3,808,059   | -       | 1,227,595  | 1,227,595  |
| Land utilization projects.....    | 7   | 109,453     | 109,453     | -       | -          | -          |
| Research & experimental areas...  | 5   | 113,565     | 113,010     | -       | 555        | 555        |
| Other areas.....                  | 11  | 8,585       | 8,585       | -       | -          | -          |
| REGIONS 8 & 9 and PUERTO RICO.... | -   | 46,359,795  | 23,022,406  | 160,479 | 23,176,910 | 23,337,389 |
| National forests.....             | 51  | 44,411,095  | 22,787,038  | 146,961 | 21,477,096 | 21,624,057 |
| Purchase units.....               | 23  | 1,879,778   | 176,558     | 13,518  | 1,689,702  | 1,703,220  |
| Land utilization projects.....    | 15  | 47,193      | 47,193      | -       | -          | -          |
| Research & experimental areas...  | 18  | 20,976      | 10,864      | -       | 10,112     | 10,112     |
| Other areas.....                  | 3   | 753         | 753         | -       | -          | -          |

TABLE OF CONTENTS

|  |        |
|--|--------|
| Definitions of Terms used in this Report.....                                      | Page 2 |
| Areas by Forest Service Regions.....   | 3      |
| Areas by States.....   | 4      |
| Map of National Forest System and related data.....                                | 10     |
| Total Area of Units in Two or more States.....                                     | 15     |
| Areas of National Game Refuges in National Forests.....                            | 16     |
| Areas of National Monuments in National Forests.....                               | 16     |
| Areas of National Recreation Areas in National Forests.....                        | 17     |
| Areas of Wilderness and Primitive Areas in National Forests.....                   | 17     |
| Lands acquired with funds from the Land & Water Conservation Fund Act of 1965..... | 20     |

NATIONAL FOREST SYSTEM  
DEFINITIONS OF TERMS USED IN THIS REPORT

NATIONAL FOREST SYSTEM --- The National Forests, National Forest Purchase Units, National Grasslands, and other lands administered by the Forest Service. Includes National Forest lands withdrawn for use of other federal agencies where the National Forest reservation has not been revoked.

National Forests --- Areas formally designated or proclaimed as National Forests. Data also include administrative sites outside National Forest boundaries.

Purchase Units --- Portions of approved National Forest acquisition areas established by the Secretary of Agriculture, with the concurrence of the National Forest Reservation Commission, located outside designated or proclaimed National Forest boundaries.

National Grasslands --- Lands designated "National Grasslands" by the Secretary of Agriculture and permanently held by the Department of Agriculture under Title III of the Bankhead-Jones Farm Tenant Act. The acreage shown for the National Grasslands are the areas of such lands administered by the indicated unit headquarters or Regions.

Land utilization projects --- Land administered by the Forest Service for programs of land utilization and adjustment under Title III of the Bankhead-Jones Farm Tenant Act.

Research and experimental areas --- Areas outside of the National Forests and Grasslands which have been reserved and dedicated to forest or range research and experimentation.

Other areas --- Lands administered by the Forest Service that are not included in the above groups.

OTHER LANDS WITHIN UNIT BOUNDARIES --- Lands within the unit boundaries in private, state, county, and municipal ownership, and federal lands over which the Forest Service has no jurisdiction. Areas of such lands which have been offered to the United States and have been approved for acquisition and subsequent Forest Service administration, but to which title had not yet been accepted by the United States as of the report date, as separated in tabulations.

National Game Refuges and National Monuments --- Definitions for these areas immediate precede the table for each category.

National Recreation Area --- An extensive multiple-use area designated by Congress for the purpose of assuring and implementing area administration that is directed primarily to the protection and management of public outdoor recreation opportunities. The tabulation in this report includes only those National Recreation Areas managed entirely or in part by the Forest Service.

National Forest Wilderness --- An area within a National Forest which has been designated by Congress as a unit of the National Wilderness Preservation System. Except as otherwise specifically authorized by the Wilderness Act of September 3, 1964, there will be no roads, no use of motor vehicles, motorized equipment or motorboats, no landing of aircraft, no other form of mechanical transport, and no structure or installation in any Wilderness. New Wildernesses can be established or existing Wildernesses can be modified only by act of Congress on recommendation by the President.

National Forest Primitive Area --- An area within a National Forest classified by the Chief, Forest Service, and administered in the same manner as a wilderness with the same restrictions on its use until, under the Wilderness Act, the Secretary of Agriculture presents recommendations to the President and to Congress as to its suitability or non-suitability for wilderness and Congress has acted on these recommendations.

ABBREVIATIONS: NF - National Forest; PU - Purchase Unit; NG - National Grassland; LU - Land utilization project; EF, ER, and EA - Experimental forest, range, and area.

AREAS BY FOREST SERVICE REGIONS

| REGION AND UNIT                   | NUMBER OF UNITS | GROSS AREA WITHIN UNIT BOUNDARIES<br>ACRES | NATIONAL FOREST SYSTEM LANDS<br>ACRES | OTHER LANDS WITHIN UNIT BOUNDARIES     |                |                |
|-----------------------------------|-----------------|--|---------------------------------------|--|----------------|----------------|
|                                   |                 |  |                                       | IN THE PROCESS OF ACQUISITION<br>ACRES | OTHER<br>ACRES | TOTAL<br>ACRES |
|                                   |                 |  |                                       |  |                |                |
| REGION 1 (Northern).....          | -               | 29,152,318                                 | 26,088,042                            | 6,945                                  | 3,057,331      | 3,064,276      |
| National forests.....             | 16              | 27,891,256                                 | 24,826,980                            | 6,945                                  | 3,057,331      | 3,064,276      |
| Purchase units.....               | 1               | 520  | 520                                   | -                                      | -              | -              |
| National grasslands.....          | 4               | 1,259,864                                  | 1,259,864                             | -                                      | -              | -              |
| Land utilization projects.....    | 1               | 520  | 520                                   | -                                      | -              | -              |
| Other areas.....                  | 4               | 158  | 158                                   | -                                      | -              | -              |
| REGION 2 (Rocky Mountain).....    | -               | 25,385,538                                 | 21,908,932                            | 3,886                                  | 3,472,720      | 3,476,606      |
| National forests.....             | 16              | 22,057,548                                 | 19,808,328                            | 3,886                                  | 2,245,334      | 2,249,220      |
| National grasslands.....          | 7               | 3,324,390                                  | 2,097,004                             | -                                      | 1,227,386      | 1,227,386      |
| Land utilization projects.....    | 2               | 3,600                                      | 3,600                                 | -                                      | -              | -              |
| REGION 3 (Southwestern).....      | -               | 22,478,651                                 | 20,755,230                            | 9,192                                  | 1,714,229      | 1,723,421      |
| National forests.....             | 12              | 22,030,080                                 | 20,307,423                            | 9,192                                  | 1,713,465      | 1,722,657      |
| National grasslands.....          | 6               | 300,821                                    | 300,612                               | -                                      | 209            | 209            |
| Land utilization projects.....    | 2               | 86,218                                     | 86,218                                | -                                      | -              | -              |
| Research & experimental areas..   | 1               | 53,159                                     | 52,604                                | -                                      | 555            | 555            |
| Other areas.....                  | 3               | 8,373                                      | 8,373                                 | -                                      | -              | -              |
| REGION 4 (Intermountain).....     | -               | 33,158,709                                 | 30,923,709                            | 7,651                                  | 2,227,349      | 2,235,000      |
| National forests.....             | 18              | 33,052,102                                 | 30,819,175                            | 7,651                                  | 2,225,276      | 2,232,927      |
| Purchase units.....               | 1               | 3,375                                      | 1,302                                 | -                                      | 2,073          | 2,073          |
| National grasslands.....          | 1               | 47,599                                     | 47,599                                | -                                      | -              | -              |
| Research & experimental areas..   | 1               | 55,630                                     | 55,630                                | -                                      | -              | -              |
| Other Areas.....                  | 2               | 3  | 3                                     | -                                      | -              | -              |
| REGION 5 (California).....        | -               | 23,602,755                                 | 19,368,559                            | 8,834                                  | 4,225,362      | 4,234,196      |
| National forests.....             | 19              | 23,431,634                                 | 19,330,126                            | 8,834                                  | 4,092,674      | 4,101,508      |
| Purchase units.....               | 1               | 147,179                                    | 14,491                                | -                                      | 132,688        | 132,688        |
| Land utilization projects.....    | 2               | 19,115                                     | 19,115                                | -                                      | -              | -              |
| Research & experimental areas..   | 3               | 4,776                                      | 4,776                                 | -                                      | -              | -              |
| Other areas.....                  | 2               | 51   | 51                                    | -                                      | -              | -              |
| REGION 6 (Pacific Northwest)..... | -               | 26,806,162                                 | 23,997,103                            | 40,065                                 | 2,768,994      | 2,809,059      |
| National forests.....             | 20              | 26,700,191                                 | 23,893,267                            | 40,065                                 | 2,766,859      | 2,806,924      |
| Purchase units.....               | 1               | 2,991                                      | 856                                   | -                                      | 2,135          | 2,135          |
| National grasslands.....          | 1               | 102,980                                    | 102,980                               | -                                      | -              | -              |
| REGION 8 (Southern).....          | -               | 24,526,352                                 | 11,989,672                            | 79,578                                 | 12,457,102     | 12,536,680     |
| National forests.....             | 33              | 23,600,266                                 | 11,908,754                            | 68,507                                 | 11,623,005     | 11,691,512     |
| Purchase units.....               | 12              | 908,622                                    | 65,283                                | 11,071                                 | 832,268        | 843,339        |
| Land utilization projects.....    | 2               | 10,552                                     | 10,552                                | -                                      | -              | -              |
| Research & experimental areas..   | 10              | 6,912                                      | 5,083                                 | -                                      | 1,829          | 1,829          |
| REGION 9 (Eastern).....           | -               | 21,777,738                                 | 11,004,671                            | 80,901                                 | 10,692,166     | 10,773,067     |
| National forests.....             | 17              | 20,755,298                                 | 10,850,395                            | 78,454                                 | 9,826,449      | 9,904,903      |
| Purchase units.....               | 11              | 971,156                                    | 111,275                               | 2,447                                  | 857,434        | 859,881        |
| Land utilization projects.....    | 12              | 36,614                                     | 36,614                                | -                                      | -              | -              |
| Research & experimental areas..   | 7               | 13,917                                     | 5,634                                 | -                                      | 8,283          | 8,283          |
| Other areas.....                  | 3               | 753  | 753                                   | -                                      | -              | -              |
| REGION 10 (Alaska).....           | 2               | 20,777,419                                 | 20,735,040                            | -                                      | 42,379         | 42,379         |
| INSTITUTE OF TROPICAL FORESTRY... | -               | 55,705                                     | 28,063                                | -                                      | 27,642         | 27,642         |
| National forests.....             | 1               | 55,531                                     | 27,889                                | -                                      | 27,642         | 27,642         |
| Land utilization projects.....    | 1               | 27   | 27                                    | -                                      | -              | -              |
| Research & experimental areas..   | 1               | 147  | 147                                   | -                                      | -              | -              |

## NATIONAL FOREST SYSTEM

## AREAS BY STATES

| STATE AND UNIT               | GROSS AREA<br>WITHIN UNIT<br>BOUNDARIES | NATIONAL<br>FOREST<br>SYSTEM<br>LANDS | OTHER LANDS WITHIN UNIT BOUNDARIES  |           |           | UNIT HEADQUARTERS         | RE-<br>GION |
|------------------------------|---|---------------------------------------|-------------------------------------|-----------|-----------|---------------------------|-------------|
|                              |   |                                       | IN THE<br>PROCESS OF<br>ACQUISITION | OTHER     | TOTAL     |                           |             |
|                              |   |                                       |                                     |           |           |                           |             |
| Alabama:                     |   |                                       |                                     |           |           |                           |             |
| William B. Bankhead.....NF   | 348,916                                 | 178,739                               | 287                                 | 169,890   | 170,177   | Montgomery.....           | 8           |
| Conecuh.....NF               | 171,154                                 | 83,900                                | -                                   | 87,254    | 87,254    | Montgomery.....           | 8           |
| Talladega.....NF             | 723,023                                 | 357,470                               | -                                   | 365,553   | 365,553   | Montgomery.....           | 8           |
| Tuskegee.....NF              | 15,628                                  | 10,778                                | -                                   | 4,850     | 4,850     | Montgomery.....           | 8           |
| Total.....NF                 | 1,258,721                               | 630,887                               | 287                                 | 627,547   | 627,834   |                           |             |
| Talladega.....PU             | 11,520                                  | 83                                    | -                                   | 11,437    | 11,437    | Montgomery.....           | 8           |
| Flat Top Exp. Station.....EA | 653                                     | 653                                   | -                                   | -         | -         | New Orleans, La.....      | 8           |
| State total.....             | 1,270,894                               | 631,623                               | 287                                 | 638,984   | 639,271   |                           |             |
| Alaska:                      |   |                                       |                                     |           |           |                           |             |
| Chugach.....NF               | 4,733,942                               | 4,723,397                             | -                                   | 10,545    | 10,545    | Anchorage.....            | 10          |
| Tongass.....NF               | 16,043,477                              | 16,011,643                            | -                                   | 31,834    | 31,834    | Juneau and Ketchikan..... | 10          |
| State total.....             | 20,777,419                              | 20,735,040                            | -                                   | 42,379    | 42,379    |                           |             |
| Arizona:                     |   |                                       |                                     |           |           |                           |             |
| Apache.....1/ NF             | 1,228,117                               | 1,191,940                             | 200                                 | 35,977    | 36,177    | Springerville.....        | 3           |
| Coconino.....NF              | 2,010,766                               | 1,808,043                             | 659                                 | 202,064   | 202,723   | Flagstaff.....            | 3           |
| Coronado.....1/ NF           | 1,793,836                               | 1,721,547                             | -                                   | 72,289    | 72,289    | Tucson.....               | 3           |
| Kaibab.....NF                | 1,780,476                               | 1,727,995                             | -                                   | 52,481    | 52,481    | Williams.....             | 3           |
| Prescott.....NF              | 1,405,215                               | 1,247,834                             | 504                                 | 156,877   | 157,381   | Prescott.....             | 3           |
| Sitgreaves.....NF            | 884,895                                 | 795,504                               | 423                                 | 88,968    | 89,391    | Holbrook.....             | 3           |
| Tonto.....NF                 | 2,961,905                               | 2,890,853                             | -                                   | 71,052    | 71,052    | Phoenix.....              | 3           |
| Total.....NF                 | 12,065,210                              | 11,383,716                            | 1,786                               | 679,708   | 681,494   |                           |             |
| Santa Rita.....ER            | 53,159                                  | 52,604                                | -                                   | 555       | 555       | Tucson.....               | 3           |
| State total.....             | 12,118,369                              | 11,436,320                            | 1,786                               | 680,263   | 682,049   |                           |             |
| Arkansas:                    |   |                                       |                                     |           |           |                           |             |
| Ouachita.....1/ NF           | 1,961,330                               | 1,323,642                             | 3,330                               | 634,358   | 637,688   | Hot Springs National Park | 8           |
| Ozark.....NF                 | 1,489,076                               | 1,088,164                             | 5,959                               | 394,953   | 400,912   | Russellville.....         | 8           |
| St. Francis.....NF           | 29,880                                  | 20,611                                | -                                   | 9,269     | 9,269     | Russellville.....         | 8           |
| Total.....NF                 | 3,480,286                               | 2,432,417                             | 9,289                               | 1,038,580 | 1,047,869 |                           |             |
| Ozark.....PU                 | 12,652                                  | 537                                   | 28                                  | 12,087    | 12,115    | Russellville.....         | 8           |
| Crosssett exp. area.....EA   | 1,675                                   | 1,675                                 | -                                   | -         | -         | Crosssett.....            | 8           |
| State total.....             | 3,494,613                               | 2,434,629                             | 9,317                               | 1,050,667 | 1,059,984 |                           |             |
| California:                  |   |                                       |                                     |           |           |                           |             |
| Angeles.....NF               | 690,918                                 | 648,866                               | 75                                  | 41,977    | 42,052    | Pasadena.....             | 5           |
| Calaveras Bigtree.....NF     | 379                                     | 379                                   | -                                   | -         | -         | Sonoma.....               | 5           |
| Cleveland.....NF             | 566,913                                 | 393,085                               | 205                                 | 173,623   | 173,828   | San Diego.....            | 5           |
| Eldorado.....1/ NF           | 887,226                                 | 652,527                               | 219                                 | 234,480   | 234,699   | Placerville.....          | 5           |
| Inyo.....1/ NF               | 1,828,986                               | 1,775,384                             | 160                                 | 53,442    | 53,602    | Bishop.....               | 5           |
| Klamath.....1/ NF            | 1,895,419                               | 1,667,170                             | 8                                   | 228,241   | 228,249   | Yreka.....                | 5           |
| Lassen.....NF                | 1,365,449                               | 1,045,624                             | 375                                 | 319,450   | 319,825   | Susanville.....           | 5           |
| Los Padres.....NF            | 1,948,995                               | 1,724,108                             | 378                                 | 224,509   | 224,887   | Santa Barbara.....        | 5           |
| Mendocino.....NF             | 1,082,642                               | 872,237                               | -                                   | 210,405   | 210,405   | Willows.....              | 5           |
| Modoc.....NF                 | 2,028,082                               | 1,689,508                             | 3,606                               | 334,968   | 338,574   | Alturas.....              | 5           |
| Plumas.....NF                | 1,411,590                               | 1,146,732                             | -                                   | 264,858   | 264,858   | Quincy.....               | 5           |
| Rogue River.....1/ NF        | 56,206                                  | 49,241                                | -                                   | 6,965     | 6,965     | Medford, Oregon.....      | 6           |
| San Bernardino.....NF        | 812,633                                 | 616,315                               | 1,303                               | 195,015   | 196,318   | San Bernardino.....       | 5           |
| Sequoia.....NF               | 1,178,765                               | 1,115,858                             | 229                                 | 62,678    | 62,907    | Porterville.....          | 5           |

1/ Unit is in 2 or more states; total area on page 15.

NATIONAL FOREST SYSTEM

AREAS BY STATES

| STATE AND UNIT                      | GROSS AREA WITHIN UNIT BOUNDARIES | NATIONAL FOREST SYSTEM LANDS | OTHER LANDS WITHIN UNIT BOUNDARIES |                  |                  | UNIT HEADQUARTERS       | RE-GION |
|-------------------------------------|-----------------------------------|------------------------------|------------------------------------|------------------|------------------|-------------------------|---------|
|                                     |                                   |                              | IN THE PROCESS OF ACQUISITION      | OTHER            | TOTAL            |                         |         |
|                                     | ACRES                             | ACRES                        | ACRES                              | ACRES            | ACRES            |                         |         |
| <b>California:</b>                  |                                   |                              |                                    |                  |                  |                         |         |
| Shasta.....NF                       | 1,647,277                         | 1,003,265                    | -                                  | 644,012          | 644,012          | Redding.....            | 5       |
| Sierra.....NF                       | 1,409,050                         | 1,293,180                    | 1,328                              | 114,542          | 115,870          | Fresno.....             | 5       |
| Siskiyou.....1/NF                   | 38,729                            | 31,740                       | -                                  | 6,989            | 6,989            | Grants Pass, Oregon.... | 6       |
| Six Rivers.....NF                   | 1,086,917                         | 939,399                      | 320                                | 147,198          | 147,518          | Eureka.....             | 5       |
| Stanislaus.....NF                   | 1,100,035                         | 896,312                      | -                                  | 203,723          | 203,723          | Sonora.....             | 5       |
| Tahoe.....NF                        | 1,190,124                         | 696,777                      | 628                                | 492,719          | 493,347          | Nevada City.....        | 5       |
| Toiyabe.....1/NF                    | 695,671                           | 629,536                      | -                                  | 66,135           | 66,135           | Reno, Nevada.....       | 4       |
| Trinity.....NF                      | 1,205,727                         | 1,062,989                    | -                                  | 142,738          | 142,738          | Redding.....            | 5       |
| <b>Total.....NF</b>                 | <b>24,127,733</b>                 | <b>19,950,232</b>            | <b>8,834</b>                       | <b>4,168,667</b> | <b>4,177,501</b> |                         |         |
| <b>Northern Redwood.....PU</b>      |                                   |                              |                                    |                  |                  |                         |         |
| Butte Valley.....CF-22 LU           | 147,179                           | 14,491                       | -                                  | 132,688          | 132,688          | Eureka.....             | 5       |
| San Joaquin PastureCF-21 LU         | 18,315                            | 18,315                       | -                                  | -                | -                | Redding.....            | 5       |
| San Joaquin.....ER                  | 800                               | 800                          | -                                  | -                | -                | Porterville.....        | 5       |
| Institute of Forest Genetics.....EA | 4,580                             | 4,580                        | -                                  | -                | -                | O'Neals.....            | 5       |
| Fire Research Laboratory EA         | 186                               | 186                          | -                                  | -                | -                | Placerville.....        | 5       |
| Other areas.....                    | 10                                | 10                           | -                                  | -                | -                | Riverside.....          | 5       |
|                                     | 51                                | 51                           | -                                  | -                | -                | San Francisco.....      | 5       |
| <b>State total.....</b>             | <b>24,298,854</b>                 | <b>19,988,665</b>            | <b>8,834</b>                       | <b>4,301,355</b> | <b>4,310,189</b> |                         |         |
| <b>Colorado:</b>                    |                                   |                              |                                    |                  |                  |                         |         |
| Arapaho.....NF                      | 1,092,749                         | 1,003,373                    | 282                                | 89,094           | 89,376           | Golden.....             | 2       |
| Grand Mesa.....NF                   | 368,419                           | 360,964                      | -                                  | 7,455            | 7,455            | Delta.....              | 2       |
| Gunnison.....NF                     | 1,768,146                         | 1,662,860                    | 160                                | 105,126          | 105,286          | Gunnison.....           | 2       |
| Manti-LaSal.....1/NF                | 27,145                            | 27,105                       | -                                  | 40               | 40               | Price, Utah.....        | 4       |
| Pike.....NF                         | 1,284,710                         | 1,106,101                    | 40                                 | 178,569          | 178,609          | Colorado Springs.....   | 2       |
| Rio Grande.....NF                   | 1,910,797                         | 1,799,389                    | -                                  | 111,408          | 111,408          | Monte Vista.....        | 2       |
| Roosevelt.....NF                    | 1,082,665                         | 776,139                      | 400                                | 306,126          | 306,526          | Fort Collins.....       | 2       |
| Scutt.....NF                        | 1,247,631                         | 1,125,045                    | 312                                | 122,274          | 122,586          | Steamboat Springs.....  | 2       |
| San Isabel.....NF                   | 1,242,224                         | 1,106,510                    | 82                                 | 135,632          | 135,714          | Pueblo.....             | 2       |
| San Juan.....NF                     | 2,086,495                         | 1,850,405                    | 1,206                              | 234,884          | 236,090          | Durango.....            | 2       |
| Uncompahgre.....NF                  | 1,051,294                         | 957,004                      | 687                                | 93,603           | 94,290           | Delta.....              | 2       |
| White River.....NF                  | 2,072,976                         | 1,960,183                    | 10                                 | 112,783          | 112,793          | Glenwood Springs.....   | 2       |
| <b>Total.....NF</b>                 | <b>15,235,251</b>                 | <b>13,735,078</b>            | <b>3,179</b>                       | <b>1,496,994</b> | <b>1,500,173</b> |                         |         |
| <b>Comanche.....NG</b>              |                                   |                              |                                    |                  |                  |                         |         |
| Pawnee.....NG                       | 419,089                           | 419,089                      | -                                  | -                | -                | Pueblo.....             | 2       |
| Fountain Creek.....CO-2 LU          | 193,100                           | 193,100                      | -                                  | -                | -                | Fort Collins.....       | 2       |
|                                     | 560                               | 560                          | -                                  | -                | -                | Colorado Springs.....   | 2       |
| <b>State total.....</b>             | <b>15,848,000</b>                 | <b>14,347,827</b>            | <b>3,179</b>                       | <b>1,496,994</b> | <b>1,500,173</b> |                         |         |
| <b>Connecticut:</b>                 |                                   |                              |                                    |                  |                  |                         |         |
| New Haven Laboratory Site.....EA    | 10                                | 10                           | -                                  | -                | -                | New Haven.....          | 9       |
| <b>Florida:</b>                     |                                   |                              |                                    |                  |                  |                         |         |
| Apalachicola.....NF                 | 632,588                           | 556,972                      | -                                  | 75,616           | 75,616           | Tallahassee.....        | 8       |
| Ocala.....NF                        | 430,349                           | 361,497                      | -                                  | 68,852           | 68,852           | Tallahassee.....        | 8       |
| Ocala.....NF                        | 161,814                           | 157,233                      | -                                  | 4,581            | 4,581            | Tallahassee.....        | 8       |
| <b>State total.....</b>             | <b>1,224,751</b>                  | <b>1,075,702</b>             | <b>-</b>                           | <b>149,049</b>   | <b>149,049</b>   |                         |         |

Unit is in 2 or more states; total area on page 15.

## NATIONAL FOREST SYSTEM

## AREAS BY STATES

| STATE AND UNIT                            | GROSS AREA<br>WITHIN UNIT<br>BOUNDARIES | NATIONAL<br>FOREST<br>SYSTEM<br>LANDS | OTHER LANDS WITHIN UNIT BOUNDARIES  |           |           | UNIT HEADQUARTERS        | RE-<br>GION |
|---|---|---------------------------------------|-------------------------------------|-----------|-----------|--------------------------|-------------|
|   |   |                                       | IN THE<br>PROCESS OF<br>ACQUISITION | OTHER     | TOTAL     |                          |             |
|   |   |                                       |                                     |           |           |                          |             |
| <b>Georgia:</b>                           |   |                                       |                                     |           |           |                          |             |
| Chattahoochee.....NF                      | 1,569,502                               | 680,618                               | 11,860                              | 877,024   | 888,884   | Gainesville.....         |             |
| Oconee.....NF                             | 261,644                                 | 102,911                               | -                                   | 158,733   | 158,733   | Gainesville.....         |             |
| Total.....NF                              | 1,831,146                               | 783,529                               | 11,860                              | 1,035,757 | 1,047,617 |                          |             |
| Chattahoochee.....PU                      | 71,090                                  | 1,533                                 | 60                                  | 69,497    | 69,557    | Gainesville.....         |             |
| Lakelands FlatwoodsCA-21LU                | 9,340                                   | 9,340                                 | -                                   | -         | -         | Gainesville.....         |             |
| Research Station.....EA                   | 3                                       | 3                                     | -                                   | -         | -         | Asheville, N.C.....      |             |
| State total.....                          | 1,911,579                               | 794,405                               | 11,920                              | 1,105,254 | 1,117,174 |                          |             |
| <b>Idaho:</b>                             |   |                                       |                                     |           |           |                          |             |
| Bitterroot.....1/NF                       | 461,034                                 | 460,812                               | -                                   | 222       | 222       | Hamilton, Montana.....   |             |
| Boise.....NF                              | 2,954,346                               | 2,632,321                             | 1,040                               | 320,985   | 322,025   | Boise.....               |             |
| Cache.....1/NF                            | 264,441                                 | 264,141                               | -                                   | 300       | 300       | Logan, Utah.....         |             |
| Caribou.....1/NF                          | 1,063,812                               | 963,952                               | -                                   | 99,860    | 99,860    | Pocatello.....           |             |
| Challis.....NF                            | 2,467,910                               | 2,447,243                             | 143                                 | 20,524    | 20,667    | Challis.....             |             |
| Clearwater.....NF                         | 1,761,744                               | 1,675,562                             | -                                   | 86,182    | 86,182    | Orofino.....             |             |
| Coeur d'Alene.....NF                      | 802,277                                 | 723,168                               | -                                   | 79,109    | 79,109    | Coeur d'Alene.....       |             |
| Kaniksu.....1/NF                          | 1,060,468                               | 891,939                               | -                                   | 168,529   | 168,529   | Sandpoint.....           |             |
| Kootenai.....1/NF                         | 48,851                                  | 48,851                                | -                                   | -         | -         | Libby, Montana.....      |             |
| Nezperce.....NF                           | 2,241,104                               | 2,198,094                             | -                                   | 43,010    | 43,010    | Grangeville.....         |             |
| Payette.....NF                            | 2,419,808                               | 2,307,158                             | -                                   | 112,650   | 112,650   | McCall.....              |             |
| St. Joe.....NF                            | 1,077,889                               | 862,018                               | -                                   | 215,871   | 215,871   | St. Maries.....          |             |
| Salmon.....NF                             | 1,790,999                               | 1,767,585                             | -                                   | 23,414    | 23,414    | Salmon.....              |             |
| Sawtooth.....1/NF                         | 1,790,357                               | 1,731,526                             | -                                   | 58,831    | 58,831    | Twin Falls.....          |             |
| Targhee.....1/NF                          | 1,361,657                               | 1,319,532                             | -                                   | 42,125    | 42,125    | St. Anthony.....         |             |
| Total.....NF                              | 21,566,697                              | 20,293,902                            | 1,183                               | 1,271,612 | 1,272,795 |                          |             |
| Curlew.....NG                             | 47,599                                  | 47,599                                | -                                   | -         | -         | Pocatello.....           |             |
| Other areas.....                          | 2                                       | 2                                     | -                                   | -         | -         | Pocatello.....           |             |
| State total.....                          | 21,614,298                              | 20,341,503                            | 1,183                               | 1,271,612 | 1,272,795 |                          |             |
| <b>Illinois:</b>                          |   |                                       |                                     |           |           |                          |             |
| Shawnee.....NF                            | 683,658                                 | 217,982                               | 7,481                               | 458,195   | 465,676   | Harrisburg.....          |             |
| Shawnee.....PU                            | 164,522                                 | 2,201                                 | 1,085                               | 161,236   | 162,321   | Harrisburg.....          |             |
| State total.....                          | 848,180                                 | 220,183                               | 8,566                               | 619,431   | 627,997   |                          |             |
| <b>Indiana:</b>                           |   |                                       |                                     |           |           |                          |             |
| Hoosier.....NF                            | 722,560                                 | 134,779                               | 9,059                               | 578,722   | 587,781   | Bedford.....             |             |
| White River-Martin<br>County.....IN-21 LU | 3,180                                   | 3,180                                 | -                                   | -         | -         | Bedford.....             |             |
| Other areas.....                          | 644                                     | 644                                   | -                                   | -         | -         | Bedford.....             |             |
| State total.....                          | 726,384                                 | 138,603                               | 9,059                               | 578,722   | 587,781   |                          |             |
| <b>Iowa:</b>                              |   |                                       |                                     |           |           |                          |             |
| Southern Iowa.....IA-2 LU                 | 360                                     | 360                                   | -                                   | -         | -         | Milwaukee, Wisconsin.... |             |
| <b>Kansas:</b>                            |   |                                       |                                     |           |           |                          |             |
| Cimarron.....NG                           | 107,255                                 | 107,255                               | -                                   | -         | -         | Pueblo, Colorado.....    |             |
| <b>Kentucky:</b>                          |   |                                       |                                     |           |           |                          |             |
| Daniel Boone.....NF                       | 1,357,089                               | 464,683                               | 10,921                              | 881,485   | 892,406   | Winchester.....          |             |
| Jefferson.....1/NF                        | 54,614                                  | 116                                   | -                                   | 54,498    | 54,498    | Roanoke, Virginia.....   |             |
| Redbird.....PU                            | 591,000                                 | 59,755                                | 10,780                              | 520,465   | 531,245   | Winchester.....          |             |
| State total.....                          | 2,002,703                               | 524,554                               | 21,701                              | 1,456,448 | 1,478,149 |                          |             |

1/ Unit is in 2 or more states; total area on page 15.

AREAS BY STATES

| STATE AND UNIT                     | GROSS AREA WITHIN UNIT BOUNDARIES | NATIONAL FOREST SYSTEM LANDS | OTHER LANDS WITHIN UNIT BOUNDARIES |           |           | UNIT HEADQUARTERS        | RE-GION |
|------------------------------------|-----------------------------------|------------------------------|------------------------------------|-----------|-----------|--------------------------|---------|
|                                    |                                   |                              | IN THE PROCESS OF ACQUISITION      | OTHER     | TOTAL     |                          |         |
|                                    |                                   |                              | ACRES                              | ACRES     | ACRES     |                          |         |
| <b>Louisiana:</b>                  |                                   |                              |                                    |           |           |                          |         |
| Kisatchie.....NF                   | 1,017,288                         | 593,064                      | 177                                | 424,047   | 424,224   | Alexandria.....          | 8       |
| Kisatchie.....PU                   | 227                               | 227                          | -                                  | -         | -         | Alexandria.....          | 8       |
| State total.....                   | 1,017,515                         | 593,291                      | 177                                | 424,047   | 424,224   |                          |         |
| <b>Maine:</b>                      |                                   |                              |                                    |           |           |                          |         |
| White Mountain.....I/ NF           | 53,561                            | 40,999                       | -                                  | 12,562    | 12,562    | Laconia, New Hampshire.. | 9       |
| White Mountain.....I/ PU           | 27,755                            | 4,858                        | -                                  | 22,897    | 22,897    | Laconia, New Hampshire.. | 9       |
| Southern Maine...ME-21 LU          | 465                               | 465                          | -                                  | -         | -         | Laconia, New Hampshire.. | 9       |
| Massabesic.....EF                  | 11,977                            | 3,694                        | -                                  | 8,283     | 8,283     | Upper Darby, Pa.....     | 9       |
| State total.....                   | 93,758                            | 50,016                       | -                                  | 43,742    | 43,742    |                          |         |
| <b>Massachusetts:</b>              |                                   |                              |                                    |           |           |                          |         |
| Lawrence Hopkins Memorial.....EF   | 1,651                             | 1,651                        | -                                  | -         | -         | Upper Darby, Pa.....     | 9       |
| <b>Michigan:</b>                   |                                   |                              |                                    |           |           |                          |         |
| Hiawatha.....NF                    | 1,261,280                         | 839,960                      | 8,791                              | 412,529   | 421,320   | Escanaba.....            | 9       |
| Huron.....NF                       | 692,193                           | 415,493                      | 320                                | 276,380   | 276,700   | Cadillac.....            | 9       |
| Manistee.....NF                    | 1,254,986                         | 465,140                      | 7,329                              | 782,517   | 789,846   | Cadillac.....            | 9       |
| Ottawa.....NF                      | 1,505,334                         | 886,484                      | 2,025                              | 616,825   | 618,850   | Ironwood.....            | 9       |
| Total.....NF                       | 4,713,793                         | 2,607,077                    | 18,465                             | 2,088,251 | 2,106,716 |                          |         |
| Manistee.....PU                    | 57,441                            | 1,020                        | -                                  | 56,421    | 56,421    | Cadillac.....            | 9       |
| Pife Lake S.F.....PU               | 1,053                             | 1,053                        | -                                  | -         | -         | Cadillac.....            | 9       |
| Mackinac S.F.....PU                | 1,129                             | 1,129                        | -                                  | -         | -         | Cadillac.....            | 9       |
| AuSable Adm.Site...MI-2 LU         | 56                                | 56                           | -                                  | -         | -         | Cadillac.....            | 9       |
| N-Muskegon Sand Dunes MI-21.....LU | 640                               | 640                          | -                                  | -         | -         | Cadillac.....            | 9       |
| S-Muskegon Sand Dunes MI-22.....LU | 600                               | 600                          | -                                  | -         | -         | Cadillac.....            | 9       |
| W-Ottawa Sand Dunes MI-23.....LU   | 4,166                             | 4,166                        | -                                  | -         | -         | Cadillac.....            | 9       |
| Total.....LU                       | 5,462                             | 5,462                        | -                                  | -         | -         |                          |         |
| Lake States Exp. Sta....EA         | 7                                 | 7                            | -                                  | -         | -         | St. Paul, Minnesota..... | 9       |
| State total.....                   | 4,778,885                         | 2,615,748                    | 18,465                             | 2,144,672 | 2,163,137 |                          |         |
| <b>Minnesota:</b>                  |                                   |                              |                                    |           |           |                          |         |
| Chippewa.....NF                    | 1,313,792                         | 644,602                      | 2,977                              | 666,213   | 669,190   | Cass Lake.....           | 9       |
| Superior.....NF                    | 3,030,410                         | 2,040,569                    | 7,808                              | 982,033   | 989,841   | Duluth.....              | 9       |
| Total.....NF                       | 4,344,202                         | 2,685,171                    | 10,785                             | 1,648,246 | 1,659,031 |                          |         |
| Superior.....PU                    | 698,172                           | 97,592                       | -                                  | 600,580   | 600,580   | Duluth.....              | 9       |
| State total.....                   | 5,042,374                         | 2,782,763                    | 10,785                             | 2,248,826 | 2,259,611 |                          |         |
| <b>Mississippi:</b>                |                                   |                              |                                    |           |           |                          |         |
| Bienville.....NF                   | 382,822                           | 175,697                      | 153                                | 206,972   | 207,125   | Jackson.....             | 8       |
| Delta.....NF                       | 118,234                           | 58,923                       | -                                  | 59,311    | 59,311    | Jackson.....             | 8       |
| DeSoto.....NF                      | 797,860                           | 501,548                      | 361                                | 295,951   | 296,312   | Jackson.....             | 8       |
| Holly Springs.....NF               | 519,952                           | 143,729                      | 163                                | 376,060   | 376,223   | Jackson.....             | 8       |
| Homochitto.....NF                  | 373,497                           | 189,053                      | -                                  | 184,444   | 184,444   | Jackson.....             | 8       |
| Tombigbee.....NF                   | 119,155                           | 65,254                       | -                                  | 53,901    | 53,901    | Jackson.....             | 8       |
| Total.....NF                       | 2,311,520                         | 1,134,204                    | 677                                | 1,176,639 | 1,177,316 |                          |         |
| Delta.....PU                       | 34                                | 34                           | -                                  | -         | -         | Jackson.....             | 8       |
| Gulfport Exp. Station...EA         | 10                                | 10                           | -                                  | -         | -         | Gulfport.....            | 8       |
| Oxford Research Center..EA         | 15                                | 15                           | -                                  | -         | -         | Oxford.....              | 8       |
| Stoneville Exp. Station EA         | 3                                 | 3                            | -                                  | -         | -         | Stoneville.....          | 8       |
| State total.....                   | 2,311,582                         | 1,134,266                    | 677                                | 1,176,639 | 1,177,316 |                          |         |



## NATIONAL FOREST SYSTEM

## AREAS BY STATES

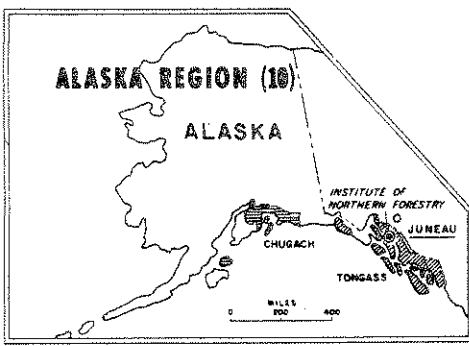
| STATE AND UNIT           | GROSS AREA<br>WITHIN UNIT<br>BOUNDARIES<br>ACRES | NATIONAL<br>FOREST<br>SYSTEM<br>LANDS<br>ACRES | OTHER LANDS WITHIN UNIT BOUNDARIES           |                |                | UNIT HEADQUARTERS       | RE-<br>GION |
|--------------------------|--|--|--|----------------|----------------|-------------------------|-------------|
|                          |  |  | IN THE<br>PROCESS OF<br>ACQUISITION<br>ACRES | OTHER<br>ACRES | TOTAL<br>ACRES |                         |             |
| <b>Missouri:</b>         |  |  |  |                |                |                         |             |
| Clark.....NF             | 1,816,302  | 768,254  | 6,850  | 1,041,198      | 1,048,048      | Rolla.....              | 9           |
| Mark Twain.....NF        | 1,191,330  | 608,719  | 5,264  | 577,347        | 582,611        | Springfield.....        | 9           |
| Total.....NF             | 3,007,632  | 1,376,973                                      | 12,114                                       | 1,618,545      | 1,630,659      |                         |             |
| Clark.....PU             | 680  | -  | -  | 680            | 680            | Rolla.....              | 9           |
| Mark Twain.....PU        | 30   | -  | -  | 30             | 30             | Springfield.....        | 9           |
| Cedar Creek.....MO-21 LU | 12,938   | 12,938   | -  | -              | -              | Rolla.....              | 9           |
| State total.....         | 3,021,280  | 1,389,911                                      | 12,114                                       | 1,619,255      | 1,631,369      |                         |             |
| <b>Montana:</b>          |  |  |  |                |                |                         |             |
| Beaverhead.....NF        | 2,195,586  | 2,111,070                                      | -  | 84,516         | 84,516         | Dillon.....             | 1           |
| Bitterroot.....1/ NF     | 1,189,469  | 1,115,107                                      | 278  | 74,084         | 74,362         | Hamilton.....           | 1           |
| Custer.....1/ NF         | 1,198,829  | 1,112,174                                      | -  | 86,655         | 86,655         | Billings.....           | 1           |
| Deerlodge.....NF         | 1,355,133  | 1,181,276                                      | -  | 173,857        | 173,857        | Butte.....              | 1           |
| Flathead.....NF          | 2,630,221  | 2,341,664                                      | -  | 288,557        | 288,557        | Kalispell.....          | 1           |
| Gallatin.....NF          | 2,129,777  | 1,701,338                                      | 3,508  | 424,931        | 428,439        | Bozeman.....            | 1           |
| Helena.....NF            | 1,159,287  | 969,000  | 160  | 190,127        | 190,287        | Helena.....             | 1           |
| Kaniksu.....1/ NF        | 491,445  | 447,216  | 1,842  | 42,387         | 44,229         | Sandpoint, Idaho.....   | 1           |
| Kootenai.....1/ NF       | 2,092,051  | 1,770,694                                      | 362  | 320,995        | 321,357        | Libby.....              | 1           |
| Lewis & Clark.....NF     | 2,001,683  | 1,834,612                                      | -  | 167,071        | 167,071        | Great Falls.....        | 1           |
| Lolo.....NF              | 2,607,866  | 2,086,234                                      | -  | 521,632        | 521,632        | Missoula.....           | 1           |
| Total.....NF             | 19,051,347                                       | 16,670,385                                     | 6,150  | 2,374,812      | 2,380,962      |                         |             |
| Other areas.....         | 158  | 158  | -  | -              | -              | Missoula.....           | 1           |
| State total.....         | 19,051,505                                       | 16,670,543                                     | 6,150  | 2,374,812      | 2,380,962      |                         |             |
| <b>Nebraska:</b>         |  |  |  |                |                |                         |             |
| Nebraska.....NF          | 336,674  | 245,414  | 152  | 91,108         | 91,260         | Lincoln.....            | 2           |
| Ogala.....NG             | 103,985  | 103,985  | -  | -              | -              | Lincoln.....            | 2           |
| State total.....         | 440,659  | 349,399  | 152  | 91,108         | 91,260         |                         |             |
| <b>Nevada:</b>           |  |  |  |                |                |                         |             |
| Eldorado.....1/ NF       | 40   | 40   | -  | -              | -              | Placerville, California | 5           |
| Humboldt.....NF          | 2,680,675  | 2,512,258                                      | 3,280  | 165,137        | 168,417        | Elko.....               | 4           |
| Inyo.....1/ NF           | 62,348   | 60,576   | -  | 1,772          | 1,772          | Bishop, California..... | 5           |
| Toiyabe.....1/ NF        | 2,658,399  | 2,490,057                                      | -  | 168,342        | 168,342        | Reno.....               | 4           |
| Other areas.....         | 1  | 1  | -  | -              | -              | Reno.....               | 4           |
| State total.....         | 5,401,463  | 5,062,932                                      | 3,280  | 335,251        | 338,531        |                         |             |
| <b>New Hampshire:</b>    |  |  |  |                |                |                         |             |
| White Mountain.....1/ NF | 798,305  | 675,158  | 224  | 122,923        | 123,147        | Laconia.....            | 9           |
| White Mountain.....1/ PU | 6,835  | 3,319  | -  | 3,516          | 3,516          | Laconia.....            | 9           |
| State total.....         | 805,140  | 678,477  | 224  | 126,439        | 126,663        |                         |             |
| <b>New Mexico:</b>       |  |  |  |                |                |                         |             |
| Apache.....1/ NF         | 650,031  | 614,811  | -  | 35,220         | 35,220         | Springerville, Arizona  | 3           |
| Carson.....NF            | 1,501,989  | 1,419,732                                      | 1,442  | 80,815         | 82,257         | Taos.....               | 3           |
| Cibola.....NF            | 2,109,257  | 1,599,337                                      | 2,422  | 507,498        | 509,920        | Albuquerque.....        | 3           |
| Coronado.....1/ NF       | 72,492   | 69,567   | -  | 2,925          | 2,925          | Tucson, Arizona.....    | 3           |
| Gila.....NF              | 2,787,093  | 2,694,447                                      | 515  | 92,131         | 92,646         | Silver City.....        | 3           |
| Lincoln.....NF           | 1,271,068  | 1,085,302                                      | 1,842  | 183,924        | 185,766        | Alamogordo.....         | 3           |
| Santa Fe.....NF          | 1,572,940  | 1,440,511                                      | 834  | 131,595        | 132,429        | Santa Fe.....           | 3           |
| Total.....NF             | 9,964,870  | 8,923,707                                      | 7,055  | 1,034,108      | 1,041,163      |                         |             |
| Kiowa.....NG             | 136,505  | 136,505  | -  | -              | -              | Amarillo, Texas.....    | 3           |

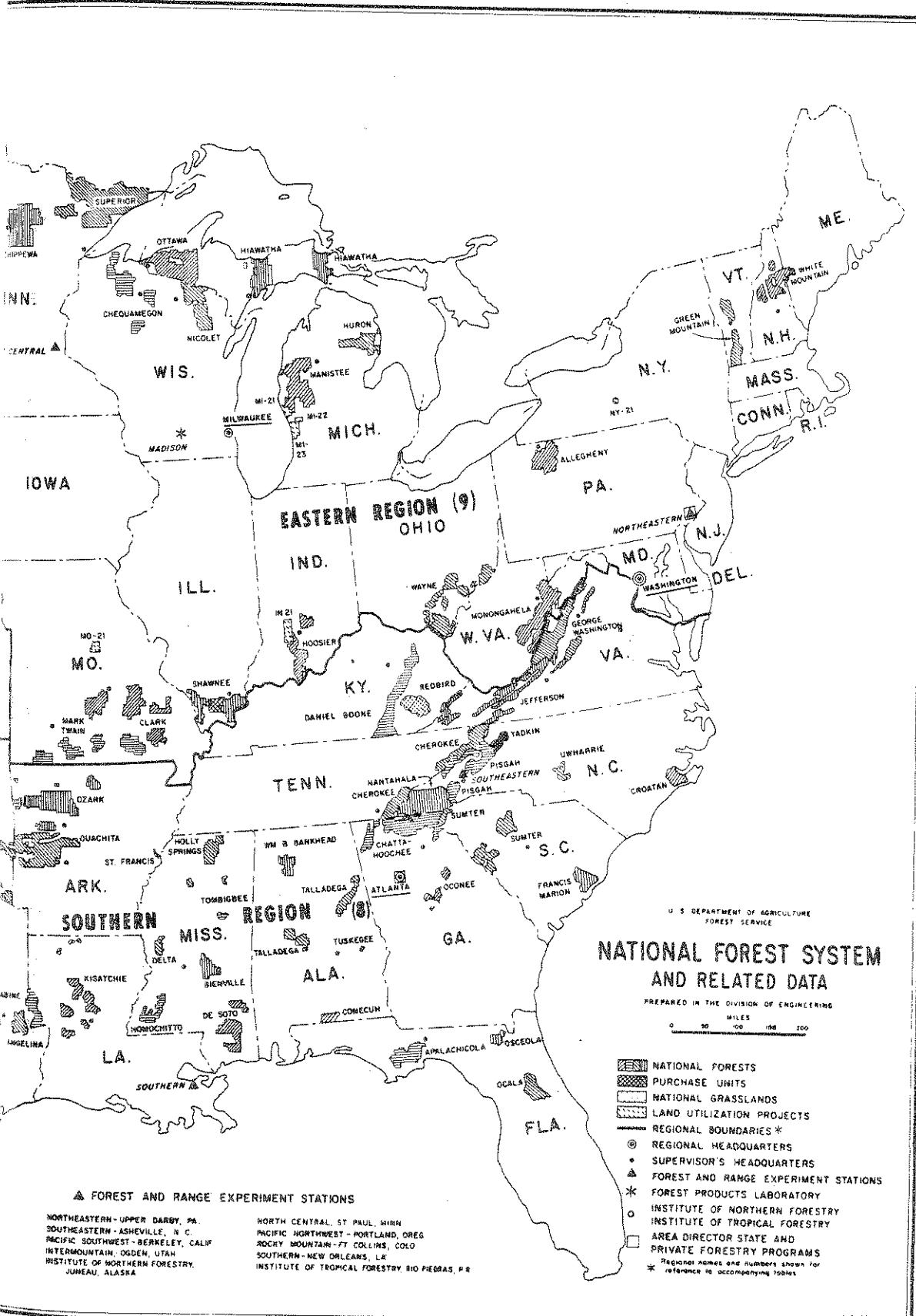
1/ Unit is in 2 or more states; total area on page 15.

AREAS BY STATES

| STATE AND UNIT                              | GROSS AREA WITHIN UNIT BOUNDARIES<br>ACRES | NATIONAL FOREST SYSTEM LANDS<br>ACRES | OTHER LANDS WITHIN UNIT BOUNDARIES     |                |                | UNIT HEADQUARTERS                        | RE-GION |
|---|--|---------------------------------------|--|----------------|----------------|--|---------|
|   |  |                                       | IN THE PROCESS OF ACQUISITION<br>ACRES | OTHER<br>ACRES | TOTAL<br>ACRES |  |         |
|   |  |                                       |  |                |                |  |         |
| <b>New Mexico:</b>                          |  |                                       |  |                |                |  |         |
| Cuba-Rio Puerco NM-22 LU                    | 240  | 240                                   | -                                      | -              | -              | Santa Fe.....                            | 3       |
| Northern New Mexico Grant Land.....NM-25 LU | 85,978                                     | 85,978                                | -                                      | -              | -              | Santa Fe.....                            | 3       |
| Total.....LU                                | 86,218                                     | 86,218                                | -                                      | -              | -              |  |         |
| Other areas.....                            | 8,373                                      | 8,373                                 | -                                      | -              | -              |  |         |
| State total.....                            | 10,195,966                                 | 9,154,803                             | 7,055                                  | 1,034,108      | 1,041,163      |  |         |
| <b>New York:</b>                            |  |                                       |  |                |                |  |         |
| Hector.....NY-21LU                          | 13,259                                     | 13,259                                | -                                      | -              | -              | Rutland, Vermont.....                    | 9       |
| New York Land.....NY-4 LU                   | 520  | 520                                   | -                                      | -              | -              | Rutland, Vermont.....                    | 9       |
| State total.....                            | 13,779                                     | 13,779                                | -                                      | -              | -              |  |         |
| <b>North Carolina:</b>                      |  |                                       |  |                |                |  |         |
| Cherokee.....1/ NF                          | 327  | 327                                   | -                                      | -              | -              | Cleveland, Tennessee...                  | 8       |
| Croatan.....NF                              | 306,292                                    | 152,373                               | -                                      | 153,919        | 153,919        | Asheville.....                           | 8       |
| Nantahala.....NF                            | 1,349,000                                  | 449,281                               | 271                                    | 899,448        | 899,719        | Asheville.....                           | 8       |
| Pisgah.....NF                               | 1,076,511                                  | 478,927                               | 691                                    | 596,893        | 597,584        | Asheville.....                           | 8       |
| Uwharrie.....NF                             | 220,069                                    | 43,571                                | 534                                    | 175,964        | 176,498        | Asheville.....                           | 8       |
| Total.....NF                                | 2,952,199                                  | 1,124,479                             | 1,496                                  | 1,826,224      | 1,827,720      |  |         |
| Nantahala.....PU                            | 17,027                                     | 764                                   | -                                      | 16,263         | 16,263         | Asheville.....                           | 8       |
| Yadkin.....PU                               | 194,496                                    | -                                     | -                                      | 194,496        | 194,496        | Asheville.....                           | 8       |
| Croatan.....PU                              | 8  | 8                                     | -                                      | -              | -              | Asheville.....                           | 8       |
| Southern Biology Lab....EA                  | 27   | 27                                    | -                                      | -              | -              | Durham.....                              | 8       |
| State total.....                            | 3,163,757                                  | 1,125,278                             | 1,496                                  | 2,036,983      | 2,038,479      |  |         |
| <b>North Dakota:</b>                        |  |                                       |  |                |                |  |         |
| Souris.....PU                               | 520  | 520                                   | -                                      | -              | -              | Billings, Montana.....                   | 1       |
| Cedar River.....NG                          | 6,717                                      | 6,717                                 | -                                      | -              | -              | Billings, Montana.....                   | 1       |
| Little Missouri.....NG                      | 1,026,612                                  | 1,026,612                             | -                                      | -              | -              | Billings, Montana.....                   | 1       |
| Sheyenne.....NG                             | 71,109                                     | 71,109                                | -                                      | -              | -              | Billings, Montana.....                   | 1       |
| State total.....                            | 1,104,958                                  | 1,104,958                             | -                                      | -              | -              |  |         |
| <b>Ohio:</b>                                |  |                                       |  |                |                |  |         |
| Wayne.....NF                                | 1,454,975                                  | 118,944                               | 8,837                                  | 1,327,194      | 1,336,031      | Bedford, Indiana.....                    | 9       |
| Central States Exp. Sta.EA                  | 138  | 138                                   | -                                      | -              | -              | Delaware.....                            | 9       |
| State total.....                            | 1,455,113                                  | 119,082                               | 8,837                                  | 1,327,194      | 1,336,031      |  |         |
| <b>Oklahoma:</b>                            |  |                                       |  |                |                |  |         |
| Ouachita.....1/ NF                          | 412,880                                    | 239,741                               | -                                      | 173,139        | 173,139        | Hot Springs National Park, Arkansas..... | 8       |
| Ouachita.....1/ PU                          | 275  | 275                                   | -                                      | -              | -              | Hot Springs National Park, Arkansas..... | 8       |
| Black Kettle.....1/ NG                      | 31,408                                     | 31,199                                | -                                      | 209            | 209            | Amarillo, Texas.....                     | 3       |
| Rita Blanca.....1/ NG                       | 15,639                                     | 15,639                                | -                                      | -              | -              | Amarillo, Texas.....                     | 3       |
| State total.....                            | 460,202                                    | 286,854                               | -                                      | 173,348        | 173,348        |  |         |

1/ Unit is in 2 or more states; total area on page 15.






**NATIONAL FOREST SYSTEM AND RELATED DATA**

U. S. DEPARTMENT OF AGRICULTURE  
FOREST SERVICE

PREPARED IN THE DIVISION OF ENGINEERING



- NATIONAL FORESTS
- PURCHASE UNITS
- NATIONAL GRASSLANDS
- LAND UTILIZATION PROJECTS
- REGIONAL BOUNDARIES \*
- REGIONAL HEADQUARTERS
- SUPERVISOR'S HEADQUARTERS
- FOREST AND RANGE EXPERIMENT STATIONS
- FOREST PRODUCTS LABORATORY
- INSTITUTE OF NORTHERN FORESTRY
- INSTITUTE OF TROPICAL FORESTRY
- AREA DIRECTOR STATE AND PRIVATE FORESTRY PROGRAMS
- \* Regional names and numbers shown for reference to accompanying tables.

- FOREST AND RANGE EXPERIMENT STATIONS
- NORTHEASTERN - UPPER DARBY, PA.
- SOUTHEASTERN - ASHEVILLE, N. C.
- PACIFIC SOUTHWEST - BERKELEY, CALIF.
- INTERMOUNTAIN, OGDEN, UTAH
- SOUTHERN - NEW ORLEANS, LA.
- INSTITUTE OF NORTHERN FORESTRY, JUNEAU, ALASKA
- NORTH CENTRAL, ST. PAUL, MINN.
- PACIFIC NORTHWEST - PORTLAND, OREG.
- ROCKY MOUNTAIN - FT. COLLINS, COLO.
- SOUTHERN - NEW ORLEANS, LA.
- INSTITUTE OF TROPICAL FORESTRY, RIO PIEGAS, P. R.

## NATIONAL FOREST SYSTEM

## AREAS BY STATES

| STATE AND UNIT             | GROSS AREA<br>WITHIN UNIT<br>BOUNDARIES<br><br>ACRES | NATIONAL<br>FOREST<br>SYSTEM<br>LANDS<br><br>ACRES | OTHER LANDS WITHIN UNIT BOUNDARIES               |                    |                    | UNIT HEADQUARTERS      | RE-<br>GION |
|----------------------------|--|--|--|--------------------|--------------------|------------------------|-------------|
|                            |  |  | IN THE<br>PROCESS OF<br>ACQUISITION<br><br>ACRES | OTHER<br><br>ACRES | TOTAL<br><br>ACRES |                        |             |
|                            |  |  |  |                    |                    |                        |             |
| <b>Oregon:</b>             |  |  |  |                    |                    |                        |             |
| Deschutes.....NF           | 1,846,942  | 1,587,690  | -  | 259,252            | 259,252            | Bend.....              | 6           |
| Fremont.....NF             | 1,718,226  | 1,208,302  | 80   | 509,844            | 509,924            | Lakeview.....          | 6           |
| Klamath.....1/ NF          | 32,119   | 29,795   | -  | 2,324              | 2,324              | Yreka, California..... | 5           |
| Malheur.....NF             | 1,275,923  | 1,204,974  | 20,870   | 50,079             | 70,949             | John Day.....          | 6           |
| Mt. Hood.....NF            | 1,169,745  | 1,115,746  | 30   | 53,969             | 53,999             | Portland.....          | 6           |
| Ochoco.....NF              | 980,850  | 845,855  | 2,840  | 132,155            | 134,995            | Prineville.....        | 6           |
| Rogue River.....1/ NF      | 621,368  | 572,232  | -  | 49,136             | 49,136             | Medford.....           | 6           |
| Siskiyou.....1/ NF         | 1,119,699  | 1,049,266  | 230  | 70,203             | 70,433             | Grants Pass.....       | 6           |
| Siuslaw.....NF             | 823,881  | 618,685  | 122  | 205,074            | 205,196            | Corvallis.....         | 6           |
| Umatilla.....1/ NF         | 1,188,882  | 1,075,971  | -  | 112,911            | 112,911            | Pendleton.....         | 6           |
| Umpqua.....NF              | 1,022,230  | 984,497  | -  | 37,733             | 37,733             | Roseburg.....          | 6           |
| Wallowa.....NF             | 1,073,974  | 981,084  | -  | 92,890             | 92,890             | Baker.....             | 6           |
| Whitman.....NF             | 1,572,562  | 1,516,010  | 4,087  | 52,465             | 56,552             | Baker.....             | 6           |
| Willamette.....NF          | 1,786,849  | 1,665,979  | 1,823  | 119,047            | 120,870            | Eugene.....            | 6           |
| Winema.....NF              | 966,868  | 908,984  | 80   | 57,804             | 57,884             | Klamath Falls.....     | 6           |
| <b>Total.....NF</b>        | <b>17,200,118</b>                                    | <b>15,365,070</b>                                  | <b>30,162</b>                                    | <b>1,804,886</b>   | <b>1,835,048</b>   |                        |             |
| Yachats.....PU             | 2,991  | 856  | -  | 2,135              | 2,135              | Corvallis.....         | 6           |
| Crooked River.....NG       | 102,980  | 102,980  | -  | -                  | -                  | Prineville.....        | 6           |
| <b>State total.....</b>    | <b>17,306,089</b>                                    | <b>15,468,906</b>                                  | <b>30,162</b>                                    | <b>1,807,021</b>   | <b>1,837,183</b>   |                        |             |
| <b>Pennsylvania:</b>       |  |  |  |                    |                    |                        |             |
| Allegheny.....NF           | 726,477  | 475,749  | 3,803  | 246,925            | 250,728            | Warren.....            | 9           |
| Other areas.....           | 109  | 109  | -  | -                  | -                  | Washington, D. C.....  | 9           |
| Allegheny.....PU           | 139  | 103  | 36   | -                  | 36                 | Warren.....            | 9           |
| <b>State total.....</b>    | <b>726,725</b>                                       | <b>475,961</b>                                     | <b>3,839</b>                                     | <b>246,925</b>     | <b>250,764</b>     |                        |             |
| <b>Puerto Rico:</b>        |  |  |  |                    |                    |                        |             |
| Caribbean.....NF           | 55,531   | 27,889   | -  | 27,642             | 27,642             | Rio Piedras.....       | ITF         |
| St. Just Exp. Station...LU | 27   | 27   | -  | -                  | -                  | Rio Piedras.....       | ITF         |
| <b>Total.....</b>          | <b>55,558</b>  | <b>27,916</b>                                      | <b>-</b>   | <b>27,642</b>      | <b>27,642</b>      |                        |             |
| <b>South Carolina:</b>     |  |  |  |                    |                    |                        |             |
| Francis Marion.....NF      | 414,700  | 245,657  | 1,025  | 168,018            | 169,043            | Columbia.....          | 8           |
| Sumter.....NF              | 959,743  | 342,082  | 865  | 616,796            | 617,661            | Columbia.....          | 8           |
| Charleston Research Lab EA | 14   | 14   | -  | -                  | -                  | Charleston.....        | 8           |
| <b>State total.....</b>    | <b>1,374,457</b>                                     | <b>587,753</b>                                     | <b>1,890</b>                                     | <b>784,814</b>     | <b>786,704</b>     |                        |             |
| <b>South Dakota:</b>       |  |  |  |                    |                    |                        |             |
| Black Hills.....1/ NF      | 1,327,066  | 1,048,968  | 351  | 277,747            | 278,098            | Custer.....            | 2           |
| Custer.....1/ NF           | 77,827   | 73,489   | -  | 4,338              | 4,338              | Billings, Montana..... | 1           |
| <b>Total.....NF</b>        | <b>1,404,893</b>                                     | <b>1,122,457</b>                                   | <b>351</b>                                       | <b>282,085</b>     | <b>282,436</b>     |                        |             |
| Buffalo Gap.....NG         | 585,372  | 585,372  | -  | -                  | -                  | Custer.....            | 2           |
| Fort Pierre.....NG         | 115,893  | 115,893  | -  | -                  | -                  | Custer.....            | 2           |
| Grand River.....NG         | 155,426  | 155,426  | -  | -                  | -                  | Billings, Montana..... | 1           |
| <b>Total.....NG</b>        | <b>856,691</b>                                       | <b>856,691</b>                                     | <b>-</b>   | <b>-</b>           | <b>-</b>           |                        |             |
| Fort Sully.....SD-5 LU     | 3,040  | 3,040  | -  | -                  | -                  | Custer.....            | 2           |
| <b>State total.....</b>    | <b>2,264,624</b>                                     | <b>1,982,188</b>                                   | <b>351</b>                                       | <b>282,085</b>     | <b>282,436</b>     |                        |             |

1/ Unit is in 2 or more states; total area on page 15.

NATIONAL FOREST SYSTEM

AREAS BY STATES

| STATE AND UNIT             | GROSS AREA<br>WITHIN UNIT<br>BOUNDARIES | NATIONAL<br>FOREST<br>SYSTEM<br>LANDS | OTHER LANDS WITHIN UNIT BOUNDARIES  |           |           | UNIT HEADQUARTERS        | RE-<br>GION |
|----------------------------|---|---------------------------------------|-------------------------------------|-----------|-----------|--------------------------|-------------|
|                            |   |                                       | IN THE<br>PROCESS OF<br>ACQUISITION | OTHER     | TOTAL     |                          |             |
|                            |   |                                       | ACRES                               | ACRES     | ACRES     |                          |             |
| <b>Tennessee:</b>          |   |                                       |                                     |           |           |                          |             |
| Cherokee.....1/ NF         | 1,204,109                               | 600,437                               | 1,843                               | 601,829   | 603,672   | Cleveland..... 8         |             |
| Cherokee.....PU            | 7,795                                   | 408                                   | -                                   | 7,387     | 7,387     | Cleveland..... 8         |             |
| Steele Creek.....TN-21 LU  | 1,212                                   | 1,212                                 | -                                   | -         | -         | Cleveland..... 8         |             |
| State total.....           | 1,213,116                               | 602,057                               | 1,843                               | 609,216   | 611,059   |                          |             |
| <b>Texas:</b>              |   |                                       |                                     |           |           |                          |             |
| Angelina.....NF            | 391,300                                 | 154,389                               | -                                   | 236,911   | 236,911   | Lufkin..... 8            |             |
| Davy Crockett.....NF       | 394,200                                 | 161,556                               | 4                                   | 232,640   | 232,644   | Lufkin..... 8            |             |
| Sabine.....NF              | 439,667                                 | 183,843                               | 10                                  | 255,814   | 255,824   | Lufkin..... 8            |             |
| Sam Houston.....NF         | 491,800                                 | 158,235                               | 197                                 | 333,368   | 333,565   | Lufkin..... 8            |             |
| Total.....NF               | 1,716,967                               | 658,023                               | 211                                 | 1,058,733 | 1,058,944 |                          |             |
| Black Kettle.....1/ NG     | 576                                     | 576                                   | -                                   | -         | -         | Amarillo..... 3          |             |
| Caddo.....NG               | 17,729                                  | 17,729                                | -                                   | -         | -         | Amarillo..... 3          |             |
| Cross Timbers.....NG       | 20,332                                  | 20,332                                | -                                   | -         | -         | Amarillo..... 3          |             |
| McClelland Creek.....NG    | 1,449                                   | 1,449                                 | -                                   | -         | -         | Amarillo..... 3          |             |
| Rita Blanca.....1/ NG      | 77,183                                  | 77,183                                | -                                   | -         | -         | Amarillo..... 3          |             |
| Total.....NG               | 117,269                                 | 117,269                               | -                                   | -         | -         |                          |             |
| State total.....           | 1,834,236                               | 775,292                               | 211                                 | 1,058,733 | 1,058,944 |                          |             |
| <b>Utah:</b>               |   |                                       |                                     |           |           |                          |             |
| Ashley.....NF              | 1,321,584                               | 1,271,146                             | -                                   | 50,438    | 50,438    | Vernal..... 4            |             |
| Cache.....1/ NF            | 954,100                                 | 408,894                               | 360                                 | 544,846   | 545,206   | Logan..... 4             |             |
| Caribou.....1/ NF          | 9,095                                   | 6,474                                 | -                                   | 2,621     | 2,621     | Pocatello, Idaho..... 4  |             |
| Dixie.....NF               | 1,966,282                               | 1,883,688                             | 140                                 | 82,454    | 82,594    | Cedar City..... 4        |             |
| Fishlake.....NF            | 1,528,027                               | 1,424,538                             | 520                                 | 102,569   | 103,489   | Richfield..... 4         |             |
| Manti-LaSal.....1/ NF      | 1,310,613                               | 1,236,368                             | -                                   | 74,245    | 74,245    | Price..... 4             |             |
| Sawtooth.....1/ NF         | 92,403                                  | 71,638                                | 200                                 | 20,565    | 20,765    | Twin Falls, Idaho..... 4 |             |
| Uinta.....NF               | 855,516                                 | 794,686                               | 1,014                               | 59,816    | 60,830    | Provo..... 4             |             |
| Wasatch.....1/ NF          | 995,784                                 | 840,041                               | 715                                 | 155,028   | 155,743   | Salt Lake City..... 4    |             |
| Total.....NF               | 9,033,404                               | 7,937,473                             | 2,949                               | 1,092,982 | 1,095,931 |                          |             |
| Davis County.....PU        | 3,375                                   | 1,302                                 | -                                   | 2,073     | 2,073     | Salt Lake City..... 4    |             |
| Desert Exp. Range.....ER   | 55,630                                  | 55,630                                | -                                   | -         | -         | Milford..... 4           |             |
| State total.....           | 9,092,409                               | 7,994,405                             | 2,949                               | 1,095,055 | 1,098,004 |                          |             |
| <b>Vermont:</b>            |   |                                       |                                     |           |           |                          |             |
| Green Mountain.....NF      | 629,019                                 | 233,463                               | 2,230                               | 393,326   | 395,556   | Rutland..... 9           |             |
| <b>Virgin Islands:</b>     |   |                                       |                                     |           |           |                          |             |
| Experimental area.....EA   | 147                                     | 147                                   | -                                   | -         | -         | St. Croix..... ITF       |             |
| <b>Virginia:</b>           |   |                                       |                                     |           |           |                          |             |
| George Washington....1/ NF | 1,636,426                               | 918,242                               | 2,319                               | 715,865   | 718,184   | Harrisonburg..... 8      |             |
| Jefferson.....1/ NF        | 1,584,959                               | 564,246                               | 27,537                              | 993,176   | 1,020,713 | Roanoke..... 8           |             |
| Total.....NF               | 3,221,385                               | 1,482,488                             | 29,856                              | 1,709,041 | 1,738,897 |                          |             |
| Lee Experimental Forest EF | 4,512                                   | 2,683                                 | -                                   | 1,829     | 1,829     | Enonville..... 8         |             |
| George Washington.....PU   | 2,498                                   | 1,659                                 | 203                                 | 636       | 839       | Harrisonburg..... 8      |             |
| State total.....           | 3,228,395                               | 1,486,830                             | 30,059                              | 1,711,506 | 1,741,565 |                          |             |

1/ Unit is in 2 or more states; total area on page 15.

NATIONAL FOREST SYSTEM

AREAS BY STATES

| STATE AND UNIT             | GROSS AREA<br>WITHIN UNIT<br>BOUNDARIES | NATIONAL<br>FOREST<br>SYSTEM<br>LANDS | OTHER LANDS WITHIN UNIT BOUNDARIES  |           |           | UNIT HEADQUARTERS                   | RE-<br>GION |
|----------------------------|---|---------------------------------------|-------------------------------------|-----------|-----------|-------------------------------------|-------------|
|                            |   |                                       | IN THE<br>PROCESS OF<br>ACQUISITION | OTHER     | TOTAL     |                                     |             |
|                            |   |                                       | ACRES                               | ACRES     | ACRES     |                                     |             |
| Washington:                |   |                                       |                                     |           |           |                                     |             |
| Colville.....NF            | 1,015,880                               | 939,919                               | -                                   | 75,961    | 75,961    | Colville.....                       | 1           |
| Gifford Pinchot.....NF     | 1,421,083                               | 1,259,910                             | 7,322                               | 153,851   | 161,173   | Vancouver.....                      | 6           |
| Kaniksu.....1/ NF          | 292,835                                 | 282,743                               | 795                                 | 9,297     | 10,092    | Sandpoint, Idaho.....               | 1           |
| Mount Baker.....NF         | 1,851,402                               | 1,818,182                             | 166                                 | 33,054    | 33,220    | Bellingham.....                     | 6           |
| Okanogan.....NF            | 1,559,189                               | 1,520,448                             | -                                   | 38,741    | 38,741    | Okanogan.....                       | 5           |
| Olympic.....NF             | 689,883                                 | 621,756                               | -                                   | 68,127    | 68,127    | Olympia.....                        | 6           |
| Snoqualmie.....NF          | 1,538,313                               | 1,211,901                             | 79                                  | 326,333   | 326,412   | Seattle.....                        | 6           |
| Umatilla.....1/ NF         | 321,890                                 | 313,738                               | -                                   | 8,152     | 8,152     | Pendleton, Oregon.....              | 6           |
| Wenatchee.....NF           | 2,055,497                               | 1,731,076                             | 2,336                               | 322,085   | 324,421   | Wenatchee.....                      | 6           |
| Total.....NF               | 10,745,972                              | 9,699,673                             | 10,698                              | 1,035,601 | 1,046,299 |                                     |             |
| Northeast Washington       |   |                                       |                                     |           |           |                                     |             |
| WA-2.....LU                | 520                                     | 520                                   | -                                   | -         | -         | Colville & Sandpoint,<br>Idaho..... | 1           |
| State total.....           | 10,746,492                              | 9,700,193                             | 10,698                              | 1,035,601 | 1,046,299 |                                     |             |
| West Virginia:             |   |                                       |                                     |           |           |                                     |             |
| George Washington....1/ NF | 153,217                                 | 99,779                                | -                                   | 53,438    | 53,438    | Harrisonburg, Virginia..            | 8           |
| Jefferson.....1/ NF        | 29,651                                  | 1,466                                 | -                                   | 28,185    | 28,185    | Roanoke, Virginia.....              | 8           |
| Monongahela.....NF         | 1,647,329                               | 808,898                               | 4,090                               | 834,341   | 838,431   | Elkins.....                         | 9           |
| Total.....NF               | 1,830,197                               | 910,143                               | 4,090                               | 915,964   | 920,054   |                                     |             |
| Monongahela.....PU         | 13,400                                  | -                                     | 1,326                               | 12,074    | 13,400    | Elkins.....                         | 9           |
| Princeton Laboratory....EA | 95                                      | 95                                    | -                                   | -         | -         | Princeton.....                      | 9           |
| State total.....           | 1,843,692                               | 910,238                               | 5,416                               | 928,038   | 933,454   |                                     |             |
| Wisconsin:                 |   |                                       |                                     |           |           |                                     |             |
| Chequamegon.....NF         | 1,031,946                               | 831,327                               | 200                                 | 200,419   | 200,619   | Park Falls.....                     | 9           |
| Nicolet.....NF             | 941,841                                 | 643,875                               | 1,166                               | 296,800   | 297,966   | Rhinelander.....                    | 9           |
| Total.....NF               | 1,973,787                               | 1,475,202                             | 1,366                               | 497,219   | 498,585   |                                     |             |
| Crandon.....WI-4 LU        | 190                                     | 190                                   | -                                   | -         | -         | Milwaukee.....                      | 9           |
| Wisconsin Isolated         |   |                                       |                                     |           |           |                                     |             |
| Settler.....WI-21 LU       | 240                                     | 240                                   | -                                   | -         | -         | Milwaukee.....                      | 9           |
| Forest Products Lab.....EA | 39                                      | 39                                    | -                                   | -         | -         | Madison.....                        | 9           |
| State total.....           | 1,974,256                               | 1,475,671                             | 1,366                               | 497,219   | 498,585   |                                     |             |
| Wyoming:                   |   |                                       |                                     |           |           |                                     |             |
| Bighorn.....NF             | 1,121,713                               | 1,113,769                             | -                                   | 7,944     | 7,944     | Sheridan.....                       | 2           |
| Black Hills.....1/ NF      | 199,467                                 | 172,443                               | -                                   | 27,024    | 27,024    | Custer, South Dakota....            | 2           |
| Bridger.....NF             | 1,711,804                               | 1,700,029                             | -                                   | 11,775    | 11,775    | Kemmerer.....                       | 4           |
| Caribou.....1/ NF          | 9,516                                   | 7,829                                 | -                                   | 1,687     | 1,687     | Pocatello, Idaho.....               | 4           |
| Medicine Bow.....NF        | 1,405,874                               | 1,094,824                             | 555                                 | 310,495   | 311,050   | Laramie.....                        | 2           |
| Shoshone.....NF            | 2,458,648                               | 2,424,937                             | -                                   | 33,711    | 33,711    | Cody.....                           | 2           |
| Targhee.....1/ NF          | 346,114                                 | 343,831                               | -                                   | 2,283     | 2,283     | St. Anthony, Idaho.....             | 4           |
| Teton.....NF               | 1,729,322                               | 1,700,820                             | -                                   | 28,502    | 28,502    | Jackson.....                        | 4           |
| Wasatch.....1/ NF          | 46,722                                  | 36,779                                | 239                                 | 9,704     | 9,943     | Salt Lake City, Utah....            | 4           |
| Total.....NF               | 9,029,180                               | 8,595,261                             | 794                                 | 433,125   | 433,919   |                                     |             |
| Thunder Basin.....NG       | 1,799,696                               | 572,310                               | -                                   | 1,227,386 | 1,227,386 | Laramie.....                        | 2           |
| State total.....           | 10,828,876                              | 9,167,571                             | 794                                 | 1,660,511 | 1,661,305 |                                     |             |

1/ Unit is in 2 or more states; total area on page 15.

NATIONAL FOREST SYSTEM

TOTAL AREA OF UNITS EXTENDING INTO TWO OR MORE STATES

| Unit                        | States                     | Gross area within unit boundaries | National Forest System lands | Other lands within unit boundaries |           |           |
|-----------------------------|----------------------------|-----------------------------------|------------------------------|------------------------------------|-----------|-----------|
|                             |                            |                                   |                              | In the process of acquisition      | Other     | Total     |
|                             |                            |                                   |                              | Acres                              | Acres     | Acres     |
| <b>NATIONAL FORESTS:</b>    |                            |                                   |                              |                                    |           |           |
| Apache.....                 | Arizona and New Mexico..   | 1,878,148                         | 1,806,751                    | 200                                | 71,197    | 71,397    |
| Bitterroot.....             | Idaho and Montana.....     | 1,650,503                         | 1,575,919                    | 278                                | 74,306    | 74,584    |
| Black Hills.....            | South Dakota and Wyoming   | 1,526,533                         | 1,221,411                    | 351                                | 304,771   | 305,122   |
| Cache.....                  | Idaho and Utah.....        | 1,218,541                         | 673,035                      | 360                                | 545,146   | 545,506   |
| Caribou.....                | Idaho, Utah & Wyoming...   | 1,082,423                         | 978,255                      | -                                  | 104,168   | 104,168   |
| Cherokee.....               | North Carolina & Tenn...   | 1,204,436                         | 600,764                      | 1,843                              | 601,829   | 603,672   |
| Coronado.....               | Arizona & New Mexico....   | 1,866,328                         | 1,791,114                    | -                                  | 75,214    | 75,214    |
| Custer.....                 | Montana & South Dakota..   | 1,276,656                         | 1,185,663                    | -                                  | 90,993    | 90,993    |
| Eldorado.....               | California & Nevada.....   | 887,266                           | 652,567                      | 219                                | 234,480   | 234,699   |
| George Washington.....      | Virginia & W. Virginia..   | 1,789,643                         | 1,018,021                    | 2,319                              | 769,303   | 771,622   |
| Inyo.....                   | California & Nevada.....   | 1,891,334                         | 1,835,960                    | 160                                | 55,214    | 55,374    |
| Jefferson.....              | Kentucky, Virginia & W.Va. | 1,669,224                         | 565,828                      | 27,537                             | 1,075,859 | 1,103,396 |
| Kaniksu.....                | Idaho, Montana & Wash....  | 1,844,748                         | 1,621,898                    | 2,637                              | 220,213   | 222,850   |
| Klamath.....                | California & Oregon.....   | 1,927,538                         | 1,696,965                    | 8                                  | 230,565   | 230,573   |
| Kootenai.....               | Idaho and Montana.....     | 2,140,902                         | 1,819,545                    | 362                                | 320,995   | 321,357   |
| Manti-LaSal.....            | Colorado and Utah.....     | 1,337,758                         | 1,263,473                    | -                                  | 74,285    | 74,285    |
| Ouachita.....               | Arkansas & Oklahoma.....   | 2,374,210                         | 1,563,383                    | 3,330                              | 807,497   | 810,827   |
| Rogue River.....            | California & Oregon.....   | 677,574                           | 621,473                      | -                                  | 56,101    | 56,101    |
| Sawtooth.....               | Idaho and Utah.....        | 1,882,760                         | 1,803,164                    | 200                                | 79,396    | 79,596    |
| Siskiyou.....               | California & Oregon.....   | 1,158,428                         | 1,081,006                    | 230                                | 77,192    | 77,422    |
| Targhee.....                | Idaho & Wyoming.....       | 1,707,771                         | 1,663,363                    | -                                  | 44,408    | 44,408    |
| Toiyabe.....                | California & Nevada.....   | 3,354,070                         | 3,119,593                    | -                                  | 234,477   | 234,477   |
| Umatilla.....               | Oregon & Washington.....   | 1,510,772                         | 1,389,709                    | -                                  | 121,063   | 121,063   |
| Wasatch.....                | Utah and Wyoming.....      | 1,042,506                         | 876,820                      | 954                                | 164,732   | 165,686   |
| White Mountain.....         | Maine and New Hampshire..  | 851,866                           | 716,157                      | 224                                | 135,485   | 135,709   |
| <b>PURCHASE UNITS:</b>      |                            |                                   |                              |                                    |           |           |
| Ouachita.....               | Arkansas and Oklahoma....  | 275                               | 275                          | -                                  | -         | -         |
| White Mountain.....         | Maine and New Hampshire..  | 34,590                            | 8,177                        | -                                  | 26,413    | 26,413    |
| <b>NATIONAL GRASSLANDS:</b> |                            |                                   |                              |                                    |           |           |
| Black Kettle.....           | Oklahoma & Texas.....      | 31,775                            | 31,775                       | -                                  | -         | -         |
| Rita Blanca.....            | Oklahoma & Texas.....      | 92,822                            | 92,822                       | -                                  | -         | -         |



## NATIONAL FOREST SYSTEM

## Areas of National Game Refuges in National Forests

National refuges, situated within the National Forests, designated by proclamation or special acts of Congress for the protection of game. Areas are included in the summary and State tables.

| Name   | National Forest        | State             | Area inside               |
|--|------------------------|-------------------|---------------------------|
|  |                        |                   | National Forests<br>Acres |
| Big Levels Game Refuge.....                            | George Washington..... | Virginia.....     | 31,000                    |
| Cherokee National Game Refuge No. 1.....               | Cherokee.....          | Tennessee.....    | 10,900                    |
| Francis Marion National Wildlife Preserve              | Francis Marion.....    | South Carolina... | 50,600                    |
| Grand Canyon National Game Preserve.....               | Kaibab.....            | Arizona.....      | 754,600                   |
| National Catahoula Wildlife Preserve.....              | Kisatchie.....         | Louisiana.....    | 36,117                    |
| National Red Dirt Wildlife Management<br>Preserve..... | Kisatchie.....         | Louisiana.....    | 40,082                    |
| Noontootly National Game Refuge.....                   | Chattahoochee.....     | Georgia.....      | 25,239                    |
| Norbeck Wildlife Preserve.....                         | Black Hills.....       | South Dakota..... | 44,360                    |
| Ocala National Game Refuge.....                        | Ocala.....             | Florida.....      | 79,396                    |
| Ouachita National Wildlife Preserve.....               | Ouachita.....          | Arkansas.....     | 78,000                    |
| Ouachita National Game Refuges:                        |                        |                   |                           |
| No. 1 (Pigeon Creek).....                              | Ouachita.....          | Arkansas.....     | 8,440                     |
| No. 2 (Oak Mountain).....                              | Ouachita.....          | Arkansas.....     | 8,500                     |
| No. 4 (Caney Creek).....                               | Ouachita.....          | Arkansas.....     | 8,300                     |
| Ozark National Game Refuges:                           |                        |                   |                           |
| No. 1 (Livingston).....                                | Ozark.....             | Arkansas.....     | 8,420                     |
| No. 2 (Barkshhead).....                                | Ozark.....             | Arkansas.....     | 5,300                     |
| No. 3 (Moccasin).....                                  | Ozark.....             | Arkansas.....     | 3,620                     |
| No. 4 (Haw Creek).....                                 | Ozark.....             | Arkansas.....     | 4,160                     |
| No. 5 (Black Mountain).....                            | Ozark.....             | Arkansas.....     | 19,074                    |
| Pisgah National Game Preserve.....                     | Pisgah.....            | North Carolina... | 97,408                    |
| Sequoia National Game Refuge.....                      | Sequoia.....           | California.....   | 15,770                    |
| Sheep Mountain Game Refuge.....                        | Medicine Bow.....      | Wyoming.....      | 28,318                    |

## Areas of National Monuments in National Forests

National monuments, situated wholly or in part within National Forests, created under the Act of June 8, 1906 (34 Stat. 225), for the preservation of objects of historic or scientific interest. By Executive Order No. 6166 of June 10, 1933, they were placed under the administration of the National Park Service, Department of the Interior. The areas shown in this table were withdrawn for National Forest purposes but have not been released from such withdrawals and are included in the summary and State tables.

| Name                  | National Forest  | State             | Area inside               |
|-----------------------|------------------|-------------------|---------------------------|
|                       |                  |                   | National Forests<br>Acres |
| Chiricahua.....       | Coronado.....    | Arizona.....      | 4,282                     |
| Devil Post Pile.....  | Inyo.....        | California.....   | 800                       |
| Jewel Cave.....       | Black Hills..... | South Dakota..... | 1,275                     |
| Lava Beds.....        | Modoc.....       | California.....   | 43,106                    |
| Lehman Caves.....     | Humboldt.....    | Nevada.....       | 640                       |
| Montezuma Castle..... | Coconino.....    | Arizona.....      | 161                       |
| Oregon Caves.....     | Siskiyou.....    | Oregon.....       | 466                       |
| Saguaro.....          | Coronado.....    | Arizona.....      | 54,232                    |
| Sunset Crater.....    | Coconino.....    | Arizona.....      | 3,040                     |
| Timpanogos.....       | Uinta.....       | Utah.....         | 250                       |
| Tonto.....            | Tonto.....       | Arizona.....      | 640                       |
| Walnut Canyon.....    | Coconino.....    | Arizona.....      | 966                       |

NATIONAL FOREST SYSTEM

AREAS OF NATIONAL RECREATION AREAS IN NATIONAL FORESTS

The listed National Recreation Areas have been established by specific Acts of Congress. Unless another federal agency administers a portion of an Area, as noted, administration is entirely by the Forest Service. Areas of National Forest System lands are included in the summary and State tables.

| State in which located | National Forest(s) | National Recreation Area Name | Area of National Forest System lands Acres | Total Area of National Recreation Area Acres |
|------------------------|--------------------|-------------------------------|--|--|
| California             | Shasta and Trinity | Whiskeytown-Shasta-Trinity 1/ | 169,822                                    | 213,400 1/                                   |
| West Virginia          | Monongahela        | Spruce Knob-Seneca Rocks      | 39,669                                     | 100,000                                      |
| Virginia               | Jefferson          | Mount Rogers                  | 83,661                                     | 154,000                                      |

1/ National Park Service, Department of the Interior, administers an additional 42,000 acres as a separate (Whiskeytown) unit.

AREAS OF WILDERNESS AND PRIMITIVE AREAS IN NATIONAL FORESTS

By Public Law 88-577 of September 3, 1964, Congress established the National Wilderness Preservation System. Areas of the National Forest System previously classified by the Secretary of Agriculture or Chief, Forest Service as Wilderness or Wild Areas automatically became part of the national wilderness preservation system. Each area is designated a wilderness, other than the Boundary Waters Canoe Area which retains its unique name. A new wilderness or modification of an existing wilderness may be made only with Congressional approval of Presidential recommendation. The Wilderness Act (P.L. 88-577) also directed that the 34 National Forest Primitive Areas be managed to maintain their primitive character until the Secretary of Agriculture has presented recommendations to the President and to Congress as to their suitability or non-suitability for wilderness and Congress has acted on these recommendations. Areas in the following table are included in the summary and State tables.

AREAS OF NATIONAL FOREST WILDERNESS

| STATE and WILDERNESS        | NATIONAL FOREST(S)                 | NATIONAL FOREST SYSTEM LANDS ACRES | OTHER LANDS ACRES | TOTAL AREA ACRES |
|-----------------------------|------------------------------------|------------------------------------|-------------------|------------------|
| Arizona:                    |                                    |                                    |                   |                  |
| Chiricahua.....             | Coronado.....                      | 18,000                             | -                 | 18,000           |
| Galiuro.....                | Coronado.....                      | 52,717                             | -                 | 52,717           |
| Mazatzal.....               | Tonto.....                         | 205,137                            | 209               | 205,346          |
| Sierra Ancha.....           | Tonto.....                         | 20,850                             | -                 | 20,850           |
| Superstition.....           | Tonto.....                         | 124,117                            | 23                | 124,140          |
| State total.....            |                                    | 420,821                            | 232               | 421,053          |
| California:                 |                                    |                                    |                   |                  |
| Caribou.....                | Lassen.....                        | 19,080                             | -                 | 19,080           |
| Cucamonga.....              | San Bernardino.....                | 9,022                              | -                 | 9,022            |
| Dome Land.....              | Sequoia.....                       | 62,121                             | 440               | 62,561           |
| Hoover.....                 | Inyo and Toiyabe.....              | 42,800                             | -                 | 42,800           |
| John Muir.....              | Inyo and Sierra.....               | 503,178                            | 1,085             | 504,263          |
| Marble Mountain.....        | Klamath.....                       | 213,363                            | 1,180             | 214,543          |
| Minarets.....               | Inyo and Sierra.....               | 109,484                            | 75                | 109,559          |
| Nokelumne.....              | Eldorado & Stanislaus.....         | 50,400                             | -                 | 50,400           |
| San Geronimo.....           | San Bernardino.....                | 34,671                             | 47                | 34,718           |
| San Jacinto.....            | San Bernardino.....                | 20,565                             | 1,390             | 21,955           |
| South Warner.....           | Modoc.....                         | 68,507                             | 1,040             | 69,547           |
| Thousand Lakes.....         | Lassen.....                        | 15,695                             | 640               | 16,335           |
| Yolla-Bolly-Middle Eel..... | Mendocino, Shasta and Trinity..... | 109,051                            | 2,040             | 111,091          |
| State total.....            |                                    | 1,257,937                          | 7,937             | 1,265,874        |

## NATIONAL FOREST SYSTEM

## AREAS OF NATIONAL FOREST WILDERNESS (Continued)

| STATE and<br>WILDERNESS                             | NATIONAL<br>FOREST(S)                        | NATIONAL<br>FOREST<br>SYSTEM LANDS | OTHER<br>LANDS | TOTAL<br>AREA |
|---|--|------------------------------------|----------------|---------------|
|   |  | ACRES                              | ACRES          | ACRES         |
| Colorado:   |  |                                    |                |               |
| La Garita.....                                      | Gunnison & Rio Grande                        | 48,486                             | -              | 48,486        |
| Maroon Bell-Snowmass.....                           | White River.....                             | 71,060                             | 269            | 71,329        |
| Mt. Zirkel.....                                     | Routt.....                                   | 72,472                             | -              | 72,472        |
| Rawah.....  | Roosevelt.....                               | 26,674                             | 790            | 27,464        |
| West Elk.....                                       | Gunnison.....                                | 61,412                             | -              | 61,412        |
| State total.....                                    |  | 280,104                            | 1,059          | 281,163       |
| Idaho:  |  |                                    |                |               |
| Selway-Bitterroot (also in<br>Montana).....         | Bitterroot, Clearwater<br>and Nezperce.....  | 988,655                            | 524            | 989,179       |
| Minnesota:  |  |                                    |                |               |
| Boundary Waters Canoe Area..                        | Superior.....                                | 743,818                            | 285,400        | 1,029,218     |
| Montana:  |  |                                    |                |               |
| Anaconda-Pintlar.....                               | Beaverhead, Deerlodge<br>and Bitterroot..... | 157,803                            | 1,283          | 159,086       |
| Bob Marshall.....                                   | Flathead and Lewis<br>& Clark.....           | 950,000                            | -              | 950,000       |
| Cabinet Mountains.....                              | Kaniku & Kootenai... ..                      | 94,272                             | -              | 94,272        |
| Gates of the Mountains.....                         | Helena.....                                  | 28,562                             | -              | 28,562        |
| Selway-Bitterroot (also in<br>Idaho).....           | Bitterroot & Lolo.....                       | 251,930                            | 2,550          | 254,480       |
| State total.....                                    |  | 1,482,567                          | 3,833          | 1,486,400     |
| Nevada:   |  |                                    |                |               |
| Jarvis.....   | Humboldt.....                                | 64,667                             | 160            | 64,827        |
| New Hampshire:                                      |  |                                    |                |               |
| Great Gulf.....                                     | White Mountain.....                          | 5,552                              | -              | 5,552         |
| New Mexico:   |  |                                    |                |               |
| Gila.....   | Gila.....                                    | 433,690                            | 226            | 433,916       |
| Pecos.....  | Carson and Santa Fe..                        | 167,416                            | -              | 167,416       |
| San Pedro Parks.....                                | Santa Fe.....                                | 41,132                             | -              | 41,132        |
| Wheeler Peak.....                                   | Carson.....                                  | 6,027                              | 2              | 6,029         |
| White Mountain.....                                 | Lincoln.....                                 | 31,171                             | 112            | 31,283        |
| State total.....                                    |  | 679,436                            | 340            | 679,776       |
| North Carolina:                                     |  |                                    |                |               |
| Linville Gorge.....                                 | Pisgah.....                                  | 7,575                              | -              | 7,575         |
| Shining Rock.....                                   | Pisgah.....                                  | 13,400                             | -              | 13,400        |
| State total.....                                    |  | 20,975                             | -              | 20,975        |
| Oregon:   |  |                                    |                |               |
| Diamond Rock.....                                   | Deschutes & Willamette                       | 35,440                             | -              | 35,440        |
| Eagle Cap.....                                      | Wallowa & Whitman... ..                      | 220,416                            | 939            | 221,355       |
| Gearhart Mountain.....                              | Fremont.....                                 | 18,709                             | -              | 18,709        |
| Kalmiopsis.....                                     | Siskiyou.....                                | 76,900                             | -              | 76,900        |
| Mountain Lakes.....                                 | Winema.....                                  | 23,071                             | -              | 23,071        |
| Mt. Hood.....                                       | Mt. Hood.....                                | 14,160                             | -              | 14,160        |
| Mt. Washington.....                                 | Deschutes & Willamette                       | 46,655                             | -              | 46,655        |
| Strawberry Mountain.....                            | Malheur.....                                 | 33,003                             | 650            | 33,653        |
| Three Sisters.....                                  | Deschutes & Willamette                       | 196,708                            | -              | 196,708       |
| State total.....                                    |  | 665,062                            | 1,589          | 666,651       |
| Washington:   |  |                                    |                |               |
| Glacier Peak.....                                   | Mt. Baker & Wenatchee                        | 451,498                            | 522            | 452,020       |
| Goat Rocks.....                                     | Gifford Pinchot and<br>Snoqualmie.....       | 82,680                             | -              | 82,680        |
| Mount Adams.....                                    | Gifford Pinchot.....                         | 42,411                             | -              | 42,411        |
| State total.....                                    |  | 576,589                            | 522            | 577,111       |
| Wyoming:  |  |                                    |                |               |
| Bridger.....  | Bridger.....                                 | 383,300                            | -              | 383,300       |
| North Absaroka.....                                 | Shoshone.....                                | 351,104                            | -              | 351,104       |
| South Absaroka.....                                 | Shoshone.....                                | 483,130                            | 548            | 483,678       |
| Teton.....  | Teton.....                                   | 563,500                            | -              | 563,500       |
| State total.....                                    |  | 1,781,034                          | 548            | 1,781,582     |
| Total area of National Forest Wilderness (54 areas) |  | 8,967,217                          | 302,144        | 9,269,361     |

AREAS OF PRIMITIVE AREAS IN NATIONAL FORESTS

| STATE and<br>PRIMITIVE AREA                                    | NATIONAL<br>FOREST(S)                    | NATIONAL<br>FOREST<br>SYSTEM LANDS<br>ACRES | OTHER<br>LANDS<br>ACRES | TOTAL<br>AREA<br>ACRES |
|--|--|---|-------------------------|------------------------|
| <b>Arizona:</b>  |  |   |                         |                        |
| Blue Range (also in New Mexico).....                           | Apache.....                              | 173,712                                     | 1,400                   | 175,112                |
| Mount Baldy.....   | Apache.....                              | 7,400                                       | -                       | 7,400                  |
| Pine Mountain.....   | Prescott and Tonto...                    | 16,399                                      | -                       | 16,399                 |
| Sycamore Canyon.....   | Coconino, Kaibab and Prescott.....       | 49,570                                      | 20                      | 49,590                 |
| State total.....   |  | 247,081                                     | 1,420                   | 248,501                |
| <b>California:</b>   |  |   |                         |                        |
| Aqua Tibia.....  | Cleveland.....                           | 25,995                                      | 765                     | 26,760                 |
| Desolation Valley.....   | Eldorado.....                            | 41,343                                      | 40                      | 41,383                 |
| Devil Canyon-Bear Canyon.....                                  | Angeles.....                             | 35,267                                      | -                       | 35,267                 |
| Emigrant Basin.....  | Stanislaus.....                          | 97,020                                      | 1,023                   | 98,043                 |
| High Sierra.....   | Sequoia and Sierra                       | 10,247                                      | -                       | 10,247                 |
| Salmon Trinity Alps.....                                       | Klamath, Shasta, and Trinity.....        | 223,340                                     | 62,416                  | 285,756                |
| San Rafael.....  | Los Padres.....                          | 74,458                                      | 532                     | 74,990                 |
| Ventana.....   | Los Padres.....                          | 52,932                                      | 1,925                   | 54,857                 |
| State total.....   |  | 560,602                                     | 66,701                  | 627,303                |
| <b>Colorado:</b>   |  |   |                         |                        |
| Flat Tops.....   | White River.....                         | 102,124                                     | -                       | 102,124                |
| Core Range-Eagle Nest.....                                     | Arapaho & White River                    | 61,204                                      | 71                      | 61,275                 |
| San Juan.....  | San Juan.....                            | 238,407                                     | 1,593                   | 240,000                |
| Uncompahgre.....   | Uncompahgre.....                         | 53,252                                      | 16,001                  | 69,253                 |
| Upper Rio Grande.....  | Rio Grande.....                          | 56,600                                      | -                       | 56,600                 |
| Wilson Mountains.....  | San Juan & Uncompahgre                   | 27,347                                      | -                       | 27,347                 |
| State total.....   |  | 538,934                                     | 17,665                  | 556,599                |
| <b>Idaho:</b>  |  |   |                         |                        |
| Idaho.....   | Boise, Challis, Payette & Salmon...      | 1,224,733                                   | 8,011                   | 1,232,744              |
| Salmon River Breaks.....                                       | Bitterroot & Nezperce                    | 216,870                                     | 315                     | 217,185                |
| Sawtooth.....  | Boise, Challis, and Sawtooth.....        | 200,942                                     | -                       | 200,942                |
| State total.....   |  | 1,642,545                                   | 8,326                   | 1,650,871              |
| <b>Montana:</b>  |  |   |                         |                        |
| Absaroka.....  | Gallatin.....                            | 64,000                                      | -                       | 64,000                 |
| Beartooth.....   | Custer and Gallatin..                    | 230,000                                     | -                       | 230,000                |
| Mission Mountains.....   | Flathead.....                            | 73,340                                      | 2,160                   | 75,500                 |
| Spanish Peaks.....   | Gallatin.....                            | 49,800                                      | 200                     | 50,000                 |
| State total.....   |  | 417,140                                     | 2,360                   | 419,500                |
| <b>Mexico:</b>   |  |   |                         |                        |
| Gila.....  | Gila.....                                | 129,630                                     | 3,158                   | 132,788                |
| Black Range.....   | Gila.....                                | 169,196                                     | 788                     | 169,984                |
| Blue Range (also in Arizona)                                   | Apache.....                              | 36,598                                      | -                       | 36,598                 |
| State total.....   |  | 335,424                                     | 3,946                   | 339,370                |
| <b>Oregon:</b>   |  |   |                         |                        |
| Mt. Jefferson.....   | Deschutes, Mt. Hood, and Willamette..... | 85,033                                      | -                       | 85,033                 |
| High Uintas.....   | Asb'ey and Wasatch...                    | 240,717                                     | -                       | 240,717                |
| <b>Washington:</b>   |  |   |                         |                        |
| North Cascade.....   | Mt. Baker & Okanogan.                    | 801,000                                     | -                       | 801,000                |
| <b>Wyoming:</b>  |  |   |                         |                        |
| Cloud Peak.....  | Big Horn.....                            | 137,000                                     | -                       | 137,000                |
| Glacier.....   | Shoshone.....                            | 177,000                                     | -                       | 177,000                |
| Pope Agie.....   | Shoshone.....                            | 70,000                                      | -                       | 70,000                 |
| Stratified.....  | Shoshone.....                            | 202,000                                     | -                       | 202,000                |
| State total.....   |  | 586,000                                     | -                       | 586,000                |
| <b>Total of Primitive Areas in National Forests (34 areas)</b> |  | <b>5,454,476</b>                            | <b>100,418</b>          | <b>5,554,894</b>       |

LANDS ACQUIRED WITH MONEY FROM THE LAND  
AND WATER CONSERVATION FUND ACT OF 1965.  
THESE LANDS ARE INCLUDED IN OTHER TABLES IN THIS REPORT

| STATE IN<br>WHICH<br>LOCATED | ACRES ACQUIRED | FOREST<br>SERVICE<br>REGION |
|------------------------------|----------------|-----------------------------|
| Arizona                      | 1,628          | 3                           |
| Arkansas                     | 2,765          | 8                           |
| California                   | 1,852          | 5                           |
| Colorado                     | 2,066          | 2                           |
| Florida                      | 21             | 8                           |
| Georgia                      | 4,438          | 8                           |
| Idaho                        | 1,163          | 1                           |
| Illinois                     | 5,295          | 9                           |
| Indiana                      | 5,876          | 9                           |
| Kentucky                     | 1,609          | 8                           |
| Michigan                     | 20,074         | 9                           |
| Minnesota                    | 80             | 9                           |
| Mississippi                  | 245            | 8                           |
| Missouri                     | 8,323          | 9                           |
| Montana                      | 160            | 1                           |
| New Hampshire                | 1              | 9                           |
| New Mexico                   | 406            | 3                           |
| North Carolina               | 709            | 8                           |
| Ohio                         | 1,721          | 9                           |
| Oklahoma                     | 8,142          | 8                           |
| Oregon                       | 343            | 6                           |
| Pennsylvania                 | 1,188          | 9                           |
| South Carolina               | 63             | 8                           |
| Tennessee                    | 779            | 8                           |
| Utah                         | 724            | 4                           |
| Vermont                      | 421            | 9                           |
| Virginia                     | 22,273         | 8                           |
| Washington                   | 244            | 6                           |
| West Virginia                | 4,478          | 9                           |
| Wisconsin                    | 2,387          | 9                           |
| Wyoming                      | 160            | 4                           |
|                              | 99,634         |                             |

Issued January 1968.