

Table of Contents

Land Areas Report as of June 30, 1956

National Forest System

Table No. 1—Summary National Forest System.....	Page 1
Table No. 2---Division of the Forest Service Regions 1 Through 9 Alaska and Puerto Rico.....	Page 1
Table No. 3---Areas By Forest Service Regions.....	Page 1-2
Table NO. 4---National Forest Areas by States.....	Page 3-12
Table No. 5---Total Area of Units in two or More States.....	Page 13
Table No. 6---Areas of National Game Refuges in National Forests..	Page 14
Table No. 7---Areas of National Monuments in National Forests.....	Page 14
Table No. 8---National Forest Areas, Utilization Project Lands, Long-term Lease, or Cooperative License Agreement and Lands Under Sale Agreement.....	Page 15
Table No. 9--- National Forest Areas (Regional Headquarters).....	Page 16

UNITED STATES DEPARTMENT OF AGRICULTURE
FOREST SERVICE

RICHARD E. McARDLE, *Chief*

NATIONAL FOREST AREAS

JUNE 30, 1956



SUMMARY

Region and unit ^{1/}	Number of units	Gross area within unit boundaries	National Forest lands, and other lands administered by the Forest Service ^{4/}			Other lands within unit boundaries ^{5/}
			Owned by the United States	In the process of acquisition	Total	
		Acres	Acres	Acres	Acres	Acres
UNITED STATES AND TERRITORIES ^{2/ 3/}	...	232,117,767	187,968,529	148,336	188,116,865	44,000,902
National forests.....	149	221,583,368	180,354,267	147,183	180,501,450	41,081,918
Purchase units..... ^{2/}	25	3,264,328	441,210	1,153	442,363	2,821,965
Experimental areas..... ^{3/}	11	137,724	128,886	-	128,886	8,838
Land utilization projects.....	77	7,123,507	7,035,326	-	7,035,326	88,181
Other areas.....	1	8,840	8,840	-	8,840	-

Division Of Total Areas Between Continental United States And Territories

CONTINENTAL UNITED STATES.....	...	211,155,810	167,194,849	146,734	167,341,583	43,814,227
National forests.....	146	200,741,643	159,592,577	145,982	159,738,559	41,003,084
Purchase units.....	23	3,144,123	429,247	752	429,999	2,714,124
Experimental areas.....	11	137,724	128,886	-	128,886	8,838
Land utilization projects.....	76	7,123,480	7,035,299	-	7,035,299	88,181
Other areas.....	1	8,840	8,840	-	8,840	-
TERRITORIES.....	...	20,961,957	20,773,680	1,602	20,775,282	186,675
National forests.....	3	20,841,725	20,761,690	1,201	20,762,891	78,834
Purchase units.....	2	120,205	11,963	401	12,364	107,841
Land utilization project.....	1	27	27	-	27	-

Areas By Forest Service Regions

REGION 1.....	...	31,028,953	27,910,260	5,699	27,915,959	3,112,994
National forests.....	16	27,901,971	24,783,278	5,699	24,788,977	3,112,994
Land utilization projects.....	11	3,126,982	3,126,982	-	3,126,982	-
REGION 2.....	...	24,082,039	21,895,450	7,742	21,903,192	2,178,847
National forests.....	16	21,879,699	19,733,880	7,742	19,741,622	2,138,077
Land utilization projects.....	10	2,202,340	2,161,570	-	2,161,570	40,770
REGION 3.....	...	23,010,887	20,871,446	7,344	20,878,790	2,132,097
National forests.....	12	22,029,300	19,935,996	7,344	19,943,340	2,085,960
Experimental areas.....	1	53,159	52,604	-	52,604	555
Land utilization projects.....	15	919,588	874,006	-	874,006	45,582
Other areas.....	1	8,840	8,840	-	8,840	-
REGION 4.....	...	33,081,892	30,823,472	5,344	30,828,816	2,253,076
National forests.....	19	32,884,932	30,653,125	5,344	30,658,469	2,226,463
Purchase units.....	2	31,114	4,501	-	4,501	26,513
Experimental areas.....	1	62,666	62,666	-	62,666	-
Land utilization projects.....	3	103,180	103,180	-	103,180	-
REGION 5.....	...	24,293,184	19,349,004	27,206	19,376,210	4,916,974
National forests.....	19	23,402,016	19,306,344	27,206	19,333,550	4,068,466
Purchase units.....	2	863,000	14,492	-	14,492	848,508
Experimental areas.....	2	4,696	4,696	-	4,696	-
Land utilization projects.....	2	23,472	23,472	-	23,472	-
REGION 6.....	...	26,991,289	23,461,307	6,680	23,467,987	3,523,302
National forests.....	19	26,885,344	23,355,362	6,680	23,362,042	3,523,302
Land utilization projects.....	1	105,945	105,945	-	105,945	-

NATIONAL FOREST AREAS

Areas By Forest Service Regions (Continued)

Region and unit ^{1/}	Number of units	Gross area within unit boundaries	National Forest lands, and other lands administered by the Forest Service ^{4/}			Other lands within unit boundaries ^{5/}
			Owned by the United States	In the process of acquisition	Total	
		Acres	Acres	Acres	Acres	Acres
REGION 7.....	...	9,547,897	4,280,067	4,630	4,254,697	5,293,200
National forests.....	7	9,287,382	4,189,176	4,000	4,193,176	5,094,206
Purchase units.....	4	228,163	38,651	630	39,281	188,882
Experimental areas.....	2	13,628	5,345	-	5,345	8,283
Land utilization projects.....	4	18,724	16,895	-	16,895	1,829
REGION 8.....	...	20,485,422	9,999,521	20,659	10,020,180	10,465,242
National forests.....	24	18,871,613	9,297,853	20,537	9,318,390	9,553,223
Purchase units.....	9	1,081,680	169,539	122	169,661	912,019
Experimental areas.....	4	3,558	3,558	-	3,558	-
Land utilization projects.....	23	528,571	528,571	-	528,571	-
REGION 9.....	...	18,634,247	8,634,322	61,430	8,695,752	9,938,495
National forests.....	14	17,599,386	8,337,563	61,430	8,398,993	9,200,393
Purchase units.....	6	940,166	202,064	-	202,064	738,102
Experimental areas.....	1	17	17	-	17	-
Land utilization projects.....	7	94,678	94,678	-	94,678	-
REGION 10 (Alaska).....	...	20,775,775	20,740,612	-	20,740,612	35,163
National forests.....	2	20,775,775	20,740,612	-	20,740,612	35,163
TROPICAL REGION (Puerto Rico)....	...	186,182	33,068	1,602	34,670	151,512
National forests.....	1	65,950	21,078	1,201	22,279	43,671
Purchase units.....	2	120,205	11,963	401	12,364	107,841
Land utilization projects.....	1	27	27	-	27	-

^{1/} DEFINITION OF UNITS:

National forests.--- Areas formally designated or proclaimed as national forests. Acres shown as "National forest lands and other lands administered by the Forest Service" include small administrative sites outside of national forest boundaries and those portions of land utilization projects and other areas over which the Forest Service has supervision located within the national-forest boundaries. Land utilization and other areas under Forest Service supervision located outside the national forests are listed under the classifications "Land utilization projects", and "Other areas".

Purchase units.--- Areas established by the Secretary of Agriculture with the concurrence of the National Forest Reservation Commission but not formally designated or proclaimed as national forests. Acreages shown as "National forest lands, and other lands administered by the Forest Service" include all administrative sites outside the established purchase unit boundaries and those portions of the land utilization projects and other areas over which the Forest Service has supervision located within the established purchase unit boundaries. Land utilization and other areas under Forest Service supervision located outside the boundaries are listed under the classifications "Land utilization projects", and "Other areas".

Experimental areas.--- Areas outside of the boundaries of national forests or purchase units which have been reserved and dedicated to forest or range research and experimentation.

Land utilization projects.--- Lands outside the national forests and purchase units that are administered by the Forest Service in pursuance of certain national programs of land utilization and adjustment. Does not include land utilization project lands that are managed by the States or State agencies under lease or cooperative license agreement.

Other areas.--- Lands administered by the Forest Service that are not included in the above designated groups.

- ^{2/} Does not include lands within certain State forests in Michigan which have been acquired by the United States with intent to exchange them for State lands within the national forests.
- ^{3/} Exclusive of the area at the Beltsville Research Center of the Department of Agriculture that is used by the Forest Service as an experimental area.
- ^{4/} Includes national forest lands under the primary jurisdiction of other federal agencies where the national forest withdrawal has not been revoked.
- ^{5/} Lands within the unit boundaries in private, state, county, and municipal, etc., ownership, and federal lands over which the Forest Service has no jurisdiction.

ABBREVIATIONS: NF-National forest; PU-Purchase unit; EF, ER, and EA-Experimental forest, range and area; LU-Land Utilization project.

NATIONAL FOREST AREAS

Areas By States

State and unit ^{1/}	Gross Area within unit boundaries (Acres)	National Forest lands, and other lands administered by the Forest Service			Other lands within unit boundaries (Acres)	Unit headquarters	Region
		Owned by the United States (Acres)	In the process of acquisition (Acres)	Total (Acres)			
Alabama:							
William B. Bankhead..... NF	560,604	178,895	-	178,895	381,709	Montgomery.....	8
Conecuh..... NF	339,573	83,800	-	83,800	255,773	Montgomery.....	8
Talladega..... NF	851,121	357,962	-	357,962	493,159	Montgomery.....	8
Total..... NF	1,751,298	620,657	-	620,657	1,130,641		
Talladega..... PU	11,520	83	-	83	11,437	Montgomery.....	8
North Central Alabama Exp. Forest..... EF	653	653	-	653	-	New Orleans, La.....	8
Southern Forest Experiment Station..... EA	8	8	-	8	-	New Orleans, La.....	8
Tuskegee..... AL--8 LU	10,777	10,777	-	10,777	-	Montgomery.....	8
State total.....	1,774,256	632,178	-	632,178	1,142,078		
Alaska:							
Chugach..... NF	4,732,259	4,724,369	-	4,724,369	7,890	Anchorage.....	10
Tongass..... NF	16,043,516	16,016,243	-	16,016,243	27,273	Juneau.....	10
Territory total.....	20,775,775	20,740,612	-	20,740,612	35,163		
Arizona:							
Apache..... 2/NF	707,991	677,823	-	677,823	30,168	Springerville.....	3
Coconino..... NF	1,999,504	1,802,990	1,157	1,804,147	195,357	Flagstaff.....	3
Coronado..... 2/NF	1,794,194	1,726,986	-	1,726,986	67,208	Tucson.....	3
Gila..... 2/NF	518,483	512,625	-	512,625	5,858	Silver City, N. M.....	3
Kaibab..... NF	1,780,474	1,715,361	110	1,715,471	65,003	Williams.....	3
Prescott..... NF	1,457,283	1,252,170	-	1,252,170	205,113	Prescott.....	3
Sitgreaves..... NF	883,919	744,421	2,350	746,771	137,148	Holbrook.....	3
Tonto..... NF	2,961,905	2,902,072	-	2,902,072	59,833	Phoenix.....	3
Total..... NF	12,103,753	11,334,448	3,617	11,338,065	765,688		
Santa Rita..... ER	53,159	52,604	-	52,604	555	Tucson.....	3
State total.....	12,156,912	11,387,052	3,617	11,390,669	766,243		
Arkansas:							
Ouchita..... 2/NF	2,129,269	1,318,643	8,429	1,327,072	802,197	Hot Springs Nat'l Park.....	8
Ozark..... NF	1,462,079	1,042,834	592	1,043,426	418,653	Russellville.....	8
Total..... NF	3,591,348	2,361,477	9,021	2,370,498	1,220,850		
Crosssett..... EF	1,686	1,686	-	1,686	-	Crosssett.....	8
DeValle Bluff..... AK--5 LU	15,071	15,071	-	15,071	-	Russellville.....	8
Forrest City..... AK--4 LU	11,850	11,850	-	11,850	-	Russellville.....	8
Marianna-Helena..... AK--3 LU	20,611	20,611	-	20,611	-	Russellville.....	8
Northwest Arkansas..... AK--2 LU	14,314	14,314	-	14,314	-	Russellville.....	8
Southern Arkansas..... AK--22 LU	19,442	19,442	-	19,442	-	Hot Springs Nat'l Park.....	8
Total..... LU	81,288	81,288	-	81,288	-		
State total.....	3,674,322	2,444,451	9,021	2,453,472	1,220,850		
California:							
Angeles..... NF	691,052	648,274	-	648,274	42,778	Los Angeles.....	5
Calaveras Big Tree..... NF	379	379	-	379	-	Sonora.....	5
Cleveland..... NF	567,103	391,562	749	392,311	174,792	San Diego.....	5
Eldorado..... 2/NF	885,847	640,632	-	640,632	245,215	Placerville.....	5
Inyo..... 2/NF	1,828,986	1,774,329	-	1,774,329	54,657	Bishop.....	5
Klamath..... 2/NF	1,564,419	1,371,918	560	1,372,478	191,941	Yreka.....	5
Lassen..... NF	1,382,630	1,046,491	7,975	1,054,466	328,164	Susanville.....	5
Los Padres..... NF	2,007,025	1,768,182	954	1,769,136	237,889	Santa Barbara.....	5
Mendocino..... NF	1,082,634	867,272	960	868,232	214,402	Willows.....	5
Modoc..... NF	2,028,070	1,688,877	2,683	1,691,560	336,510	Alturas.....	5
Plumas..... NF	1,413,022	1,138,008	6,310	1,144,318	268,704	Quincy.....	5
Rogue River..... 2/NF	56,206	49,261	-	49,261	6,945	Medford, Oregon.....	6
San Bernardino..... NF	812,633	614,783	80	614,863	197,770	San Bernardino.....	5
Sequoia..... NF	1,182,589	1,118,579	80	1,118,659	63,930	Porterville.....	5
Shasta..... NF	1,876,387	1,282,535	2,898	1,285,433	590,954	Redding.....	5
Sierra..... NF	1,411,935	1,295,962	240	1,296,202	115,733	Fresno.....	5
Siskiyou..... 2/NF	38,729	31,740	-	31,740	6,989	Grants Pass, Oregon.....	6
Six Rivers..... NF	1,086,785	935,267	320	935,587	151,198	Eureka.....	5
Stanislaus..... NF	1,100,330	896,165	-	892,165	204,165	Sonora.....	5
Tahoe..... NF	1,190,264	694,217	1,324	695,541	494,723	Nevada City.....	5
Toiyabe..... 2/NF	695,783	629,745	240	629,985	65,798	Reno, Nevada.....	4
Trinity..... NF	1,202,675	1,049,693	2,073	1,051,966	150,709	Redding.....	5
Total..... NF	24,105,483	19,934,071	27,446	19,961,517	4,143,966		

^{1/} See footnote 1 on page 2.
^{2/} Unit is in 2 or more states; total area on page 13.

NATIONAL FOREST AREAS

Areas By States

State and unit 1/	Gross Area within unit boundaries (Acres)	National Forest lands, and other lands administered by the Forest Service			Other lands within unit boundaries (Acres)	Unit headquarters	Region
		Owned by the United States (Acres)	In the process of acquisition (Acres)	Total (Acres)			
California-Continued							
Northern Redwood..... PU	263,000	14,492	-	14,492	248,508	Eureka..... 5	
Southern Redwood..... PU	600,000	-	-	-	600,000	San Francisco..... 5	
Total..... PU	863,000	14,492	-	14,492	848,508		
Institute of Forest Genetics..... EA	116	116	-	116	-	Placerville..... 5	
San Joaquin..... ER	4,580	4,580	-	4,580	-	O'Neals..... 5	
Total..... EA	4,696	4,696	-	4,696	-		
Butte Valley.....CF-22 LU	18,315	18,315	-	18,315	-	Redding..... 5	
San Joaquin.....CF-21 LU	5,157	5,157	-	5,157	-	Forterville..... 5	
Total..... LU	23,472	23,472	-	23,472	-		
Felton Forest Administrative Site.....	43	43	-	43	-	San Francisco..... 5	
Stockton Shop Site.....	8	8	-	8	-	San Francisco..... 5	
State total.....	24,996,702	19,976,782	27,446	20,004,228	4,992,474		
Colorado:							
Arapaho..... NF	1,067,022	990,204	358	990,562	76,460	Idaho Springs..... 2	
Grand Mesa..... NF	368,418	360,963	-	360,963	7,455	Delta..... 2	
Gunnison..... NF	1,759,757	1,660,147	-	1,660,147	99,610	Gunnison..... 2	
Manti-LaSal.....2/NF	26,674	26,631	-	26,631	43	Price..... 4	
Pike..... NF	1,258,325	1,084,936	5,694	1,090,630	168,195	Colorado Springs..... 2	
Rio Grande..... NF	1,910,798	1,800,333	-	1,800,333	110,465	Monte Vista..... 2	
Roosevelt..... NF	1,085,143	785,258	646	785,904	299,239	Fort Collins..... 2	
Routt..... NF	1,264,850	1,145,111	-	1,145,111	119,739	Steamboat Springs..... 2	
San Isabel..... NF	1,239,973	1,106,093	40	1,106,133	133,840	Fueblo..... 2	
San Juan..... NF	2,086,474	1,850,088	280	1,850,368	236,106	Durango..... 2	
Uncompahgre..... NF	1,051,292	956,902	80	956,982	94,310	Delta..... 2	
White River..... NF	2,076,387	1,961,898	-	1,961,898	114,489	Glenwood Springs..... 2	
Total..... NF	15,195,613	13,728,564	7,098	13,735,662	1,459,951		
Fountain Creek.....CO--2 LU	50,088	9,316	-	9,316	40,770	Colorado Springs..... 2	
Northeast Colorado.....CO-21 LU	207,691	207,691	-	207,691	-	Fort Collins..... 2	
Southeastern Colorado.....CO-22 LU	256,537	256,537	-	256,537	-	Pueblo..... 2	
Southern Otero.....CO--4 LU	162,797	162,797	-	162,797	-	Pueblo..... 2	
Total..... LU	677,113	636,343	-	636,343	40,770		
State total.....	15,872,726	14,364,907	7,098	14,372,005	1,500,721		
Florida:							
Apalachicola..... NF	639,736	557,978	-	557,978	81,758	Tallahassee..... 8	
Ocala..... NF	442,679	359,378	1,685	361,063	81,616	Tallahassee..... 8	
Osceola..... NF	161,814	157,233	-	157,233	4,581	Tallahassee..... 8	
Total..... NF	1,244,229	1,074,589	1,685	1,076,274	167,955		
Blackwater River.....FL--4 LU	697	697	-	697	-	Tallahassee..... 8	
Withlacoochs.....FL--3 LU	114,156	114,156	-	114,156	-	Tallahassee..... 8	
Total..... LU	114,853	114,853	-	114,853	-		
State total.....	1,359,082	1,189,442	1,685	1,191,127	167,955		
Georgia:							
Chattahoochee..... NF	1,518,419	665,123	193	665,316	853,103	Gainesville..... 8	
Chattahoochee..... PU	71,000	1,443	-	1,443	69,557	Gainesville..... 8	
Lakelands Flatwoods.....GA-21 LU	9,285	9,285	-	9,285	-	Gainesville..... 8	
Limestone Valleys.....GA-23 LU	11,353	11,353	-	11,353	-	Gainesville..... 8	
North Central.....GA-22 LU	28,133	28,133	-	28,133	-	Gainesville..... 8	
Piedmont.....GA--3 LU	67,882	67,882	-	67,882	-	Gainesville..... 8	
Total..... LU	116,653	116,653	-	116,653	-		
State total.....	1,706,072	783,219	193	783,412	922,660		
Idaho:							
Bitterroot.....2/NF	830,105	828,754	-	828,754	1,351	Hamilton, Montana..... 1	
Boise..... NF	2,950,568	2,629,983	-	2,629,983	320,585	Boise..... 4	
Cache.....2/NF	263,218	262,897	-	262,897	321	Logan, Utah..... 4	
Caribou.....2/NF	1,061,318	959,656	400	960,056	101,262	Pocatello..... 4	
Challis..... NF	2,468,067	2,447,911	-	2,447,911	20,156	Challis..... 1	
Clearwater..... NF	1,147,804	1,102,674	-	1,102,674	45,130	Orofino..... 1	
Coeur d'Alene..... NF	802,177	723,177	345	723,522	78,655	Coeur d'Alene..... 1	
Kaniksu.....2/NF	1,059,469	890,639	-	890,639	168,830	Sandpoint..... 1	
Kootenai.....2/NF	48,851	48,851	-	48,851	-	Libby, Montana..... 1	
Lolo.....2/NF	509,278	468,622	-	468,622	40,656	Missoula, Montana..... 1	
Nezperce..... NF	1,976,045	1,931,248	-	1,931,248	44,797	Grangeville..... 1	
Payette..... NF	2,418,977	2,307,308	-	2,307,308	111,669	McCall..... 4	
St. Joe..... NF	1,089,197	866,126	-	866,126	223,071	St. Maries..... 1	

1/ See footnote 1 on page 2.

2/ Unit is in 2 or more states; total area on page 13.

NATIONAL FOREST AREAS

Areas By States

State and unit ^{1/}	Gross Area within unit boundaries (Acres)	National Forest Lands, and other lands administered by the Forest Service			Other lands within unit boundaries (Acres)	Unit headquarters	Region
		Owned by the United States (Acres)	In the process of acquisition (Acres)	Total (Acres)			
Idaho--Continued							
Salmon..... NF	1,790,944	1,768,816	-	1,768,816	22,128	Salmon.....	4
Sawtooth..... 2/NF	1,790,357	1,731,563	-	1,731,563	58,794	Twin Falls.....	4
Targhee..... 2/NF	1,346,481	1,306,951	-	1,306,951	39,530	St. Anthony.....	4
Total..... NF	21,552,856	20,275,176	745	20,275,921	1,276,935		
Arrowrock..... PU	16,564	200	-	200	16,364	Boise.....	4
Southeastern Idaho..... ID-1 LU	49,776	49,776	-	49,776	-	Pocatello.....	4
Radio Station Site.....	2	2	-	2	-		
State total.....	21,619,198	20,325,154	745	20,325,899	1,293,299		
Illinois:							
Shawnee..... NF	802,383	210,846	-	210,846	591,537	Harrisburg.....	9
Indiana:							
Hoosier..... NF	722,460	117,063	90	117,153	605,307	Bedford.....	9
White River-Martin County..... IN-21 LU	3,180	3,180	-	3,180	-	Bedford.....	9
State total.....	725,640	120,243	90	120,333	605,307		
Iowa:							
Chequamegon..... PU	1,776	1,776	-	1,776	-	Milwaukee, Wisconsin.....	9
Keosauqua..... PU	2,973	2,973	-	2,973	-	Milwaukee, Wisconsin.....	9
State total.....	4,749	4,749	-	4,749	-		
Kansas:							
Morton County..... KA-21 LU	106,403	106,403	-	106,403	-	Pueblo, Colorado.....	2
Kentucky:							
Cumberland..... NF	1,357,085	457,517	492	458,009	899,076	Winchester.....	7
Jefferson..... 2/PU	54,614	116	-	116	54,498	Roanoke, Virginia.....	7
State total.....	1,411,699	457,633	492	458,125	953,574		
Louisiana:							
Kisatchie..... NF	877,066	494,782	-	494,782	382,284	Alexandria.....	8
Kisatchie..... PU	145,132	65,761	-	65,761	79,371	Alexandria.....	8
Glaiborne Parish..... LA-2 LU	18,533	18,533	-	18,533	-	Alexandria.....	8
Northwest Louisiana..... LA-1 LU	12,622	12,622	-	12,622	-	Alexandria.....	8
Total..... LU	31,155	31,155	-	31,155	-		
State total.....	1,053,353	591,698	-	591,698	461,655		
Maine:							
White Mountain..... 2/NF	53,551	41,004	-	41,004	12,547	Laconia, New Hampshire.....	7
White Mountain..... 2/PU	27,755	4,858	-	4,858	22,897	Laconia, New Hampshire.....	7
Massabesic..... EF	11,977	3,694	-	3,694	8,283	Upper Darby, Pa.....	7
Southern Maine..... ME-21 LU	465	465	-	465	-	Upper Darby, Pa.....	7
State total.....	93,748	50,021	-	50,021	43,727		
Massachusetts:							
Lawrence Hopkins Memorial... EF	1,651	1,651	-	1,651	-	Upper Darby, Pa.....	7
Michigan: ^{3/}							
Hiawatha..... NF	822,020	475,976	2,487	478,463	343,557	Escanaba.....	9
Huron..... NF	762,311	415,927	288	416,215	346,096	Cadillac.....	9
Manistee..... NF	1,254,855	444,116	1,631	445,747	809,108	Cadillac.....	9
Marquette..... NF	504,075	353,487	80	353,567	150,508	Escanaba.....	9
Ottawa..... NF	1,742,966	853,561	9,110	862,671	880,295	Ironwood.....	9
Total..... NF	5,086,227	2,543,067	13,596	2,556,663	2,529,564		
Manistee..... PU	17,284	-	-	-	17,284	Cadillac.....	9
AuSable..... MI-2 LU	14	14	-	14	-	Cadillac.....	9
N. Muskegon Sand Dunes..... MI-21 LU	640	640	-	640	-	Cadillac.....	9
S. Muskegon Sand Dunes..... MI-22 LU	600	600	-	600	-	Cadillac.....	9
W. Ottawa Sand Dunes..... MI-23 LU	6,228	6,228	-	6,228	-	Cadillac.....	9
Total..... LU	7,482	7,482	-	7,482	-		
State total.....	5,110,993	2,550,549	13,596	2,564,145	2,546,848		

^{1/} See footnote 1 on page 2.
^{2/} Unit is in 2 or more states; total area on page 13.
^{3/} See footnote 2 on page 2.

NATIONAL FOREST AREAS
Areas By States

State and unit ^{1/}	Gross Area within unit boundaries (Acres)	National Forest lands, and other lands administered by the Forest Service			Other lands within unit boundaries (Acres)	Unit headquarters	Region
		Owned by the United States (Acres)	In the process of acquisition (Acres)	Total (Acres)			
Minnesota:							
Chippewa..... NF	1,313,656	618,879	16,653	635,532	678,124	Cass Lake.....	9
Superior..... NF	2,873,576	1,925,730	26,677	1,952,407	921,169	Duluth.....	9
Total..... NF	4,187,232	2,544,609	43,330	2,587,939	1,599,293		
Superior..... PU	854,600	189,394	-	189,394	665,206	Duluth.....	9
State total.....	5,041,832	2,734,003	43,330	2,777,333	2,264,499		
Mississippi:							
Bienville..... NF	382,820	175,597	9	175,606	207,214	Jackson.....	8
DeSoto..... NF	1,213,740	500,346	209	500,555	713,185	Jackson.....	8
Holly Springs..... NF	462,040	123,066	-	123,066	338,974	Jackson.....	8
Homochitto..... NF	373,495	189,082	-	189,082	184,413	Jackson.....	8
Total..... NF	2,432,095	988,091	218	988,309	1,444,786		
Delta..... PU	219,146	58,956	-	58,956	160,190	Jackson.....	8
DeSoto..... PU	123,691	-	-	-	123,691	Jackson.....	8
Total..... PU	342,837	58,956	-	58,956	283,881		
McNeill..... EF	1,211	1,211	-	1,211	-	New Orleans.....	8
Natchez Trace..... MS--9 LU	25,972	25,972	-	25,972	-	Jackson.....	8
Northeast Mississippi..... MS--8 LU	39,369	39,369	-	39,369	-	Jackson.....	8
Yalobusha..... MS--21 LU	20,286	20,286	-	20,286	-	Jackson.....	8
Total..... LU	85,627	85,627	-	85,627	-		
Jackson Administrative Site						Jackson.....	8
State total.....	2,861,773	1,133,888	218	1,134,106	1,727,667		
Missouri:							
Clark..... NF	1,972,304	901,240	1,420	902,660	1,069,644	Rolla, Mo. and Harrisburg, Ill.	9
Mark Twain..... NF	1,349,537	450,849	558	451,407	898,130	Rolla.....	9
Total..... NF	3,321,841	1,352,089	1,978	1,354,067	1,967,774		
Mark Twain..... PU	63,013	7,401	-	7,401	55,612	Rolla.....	9
Cedar Creek..... MO--21 LU	12,938	12,938	-	12,938	-	Rolla.....	9
State total.....	3,397,792	1,372,428	1,978	1,374,406	2,023,386		
Montana:							
Beaverhead..... NF	2,216,401	2,131,115	-	2,131,115	85,286	Dillon.....	1
Bitterroot..... 2/NF	1,188,180	1,113,804	-	1,113,804	74,376	Hamilton.....	1
Custer..... 2/NF	1,196,569	1,097,769	-	1,097,769	98,800	Billings.....	1
Deerlodge..... NF	1,329,841	1,134,676	-	1,134,676	195,165	Butte.....	1
Flathead..... NF	2,625,395	2,336,389	-	2,336,389	289,006	Kalispell.....	1
Gallatin..... NF	2,129,750	1,700,120	75	1,700,195	429,555	Bozeman.....	1
Helena..... NF	1,156,679	965,289	3,204	968,493	188,186	Helena.....	1
Kaniku..... 2/NF	491,376	447,147	-	447,147	44,229	Sandpoint, Idaho.....	1
Kootenai..... 2/NF	2,091,070	1,769,095	-	1,769,095	321,975	Libby.....	1
Lewis and Clark..... NF	2,031,604	1,862,004	-	1,862,004	169,600	Great Falls.....	1
Lolo..... 2/NF	2,599,057	2,076,652	-	2,076,652	522,405	Missoula.....	1
Total..... NF	19,055,922	16,634,060	3,279	16,637,339	2,418,583		
Buffalo Creek..... MT--23 LU	73,717	73,717	-	73,717	-	Great Falls.....	1
Central Montana..... MT--22 LU	103,108	103,108	-	103,108	-	Great Falls.....	1
Kinsey Land Use..... MT--24 LU	15,674	15,674	-	15,674	-	Billings.....	1
Lower Yellowstone..... MT--4 LU	391,933	391,933	-	391,933	-	Billings.....	1
Milk River Land..... MT--2 LU	953,347	953,347	-	953,347	-	Great Falls.....	1
Musselshell..... MT--3 LU	268,309	268,309	-	268,309	-	Great Falls.....	1
Southeast Montana..... MT--21 LU	129,765	129,765	-	129,765	-	Billings.....	1
Total..... LU	1,935,853	1,935,853	-	1,935,853	-		
Aerial Supply Depot.....	71	71	-	71	-	Missoula.....	1
Automotive Shop Site.....	11	11	-	11	-	Missoula.....	1
Radio Station Site.....	1	1	-	1	-	Missoula.....	1
State total.....	20,991,858	18,569,996	3,279	18,573,275	2,418,583		
Nebraska:							
Nebraska..... NF	207,263	206,082	-	206,082	1,181	Lincoln.....	2
Pine Ridge..... NE--1 LU	133,634	133,634	-	133,634	-	Lincoln.....	2
State total.....	340,897	339,716	-	339,716	1,181		
Nevada:							
Eldorado..... 2/NF	400	400	-	400	-	Placerville, California.....	5
Humboldt..... NF	1,481,094	1,325,630	-	1,325,630	155,464	Elko.....	4
Inyo..... 2/NF	62,348	60,576	-	60,576	1,772	Bishop, California.....	5

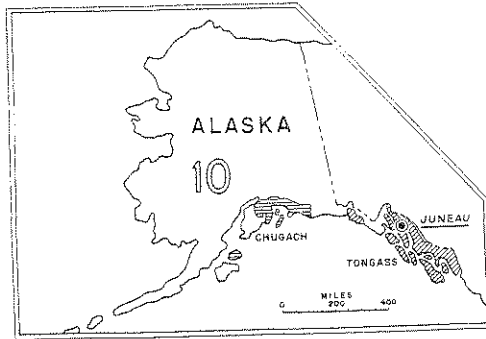
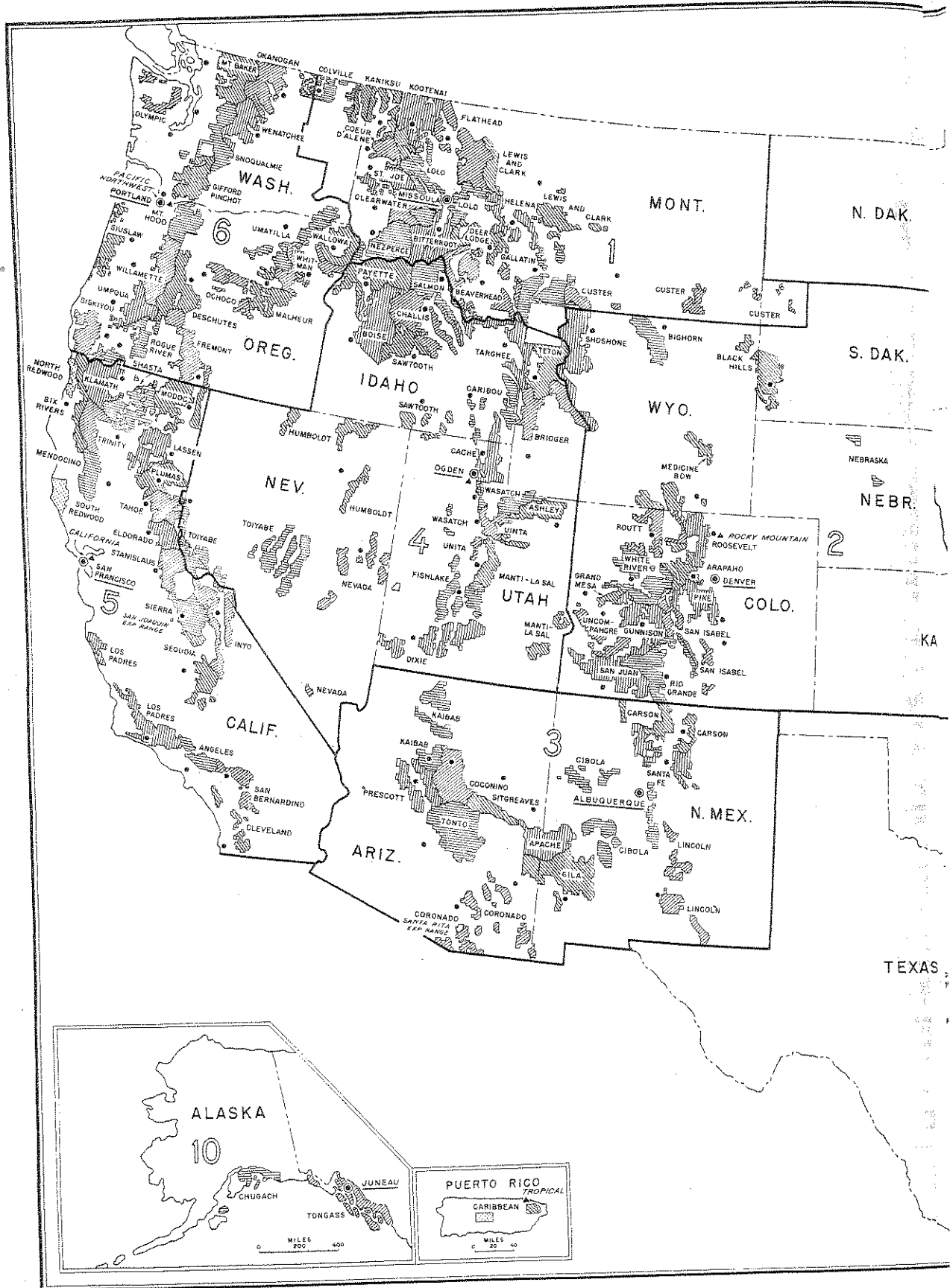
^{1/} See footnote 1 on page 2.
^{2/} Unit is in 2 or more states; total area on page 13.

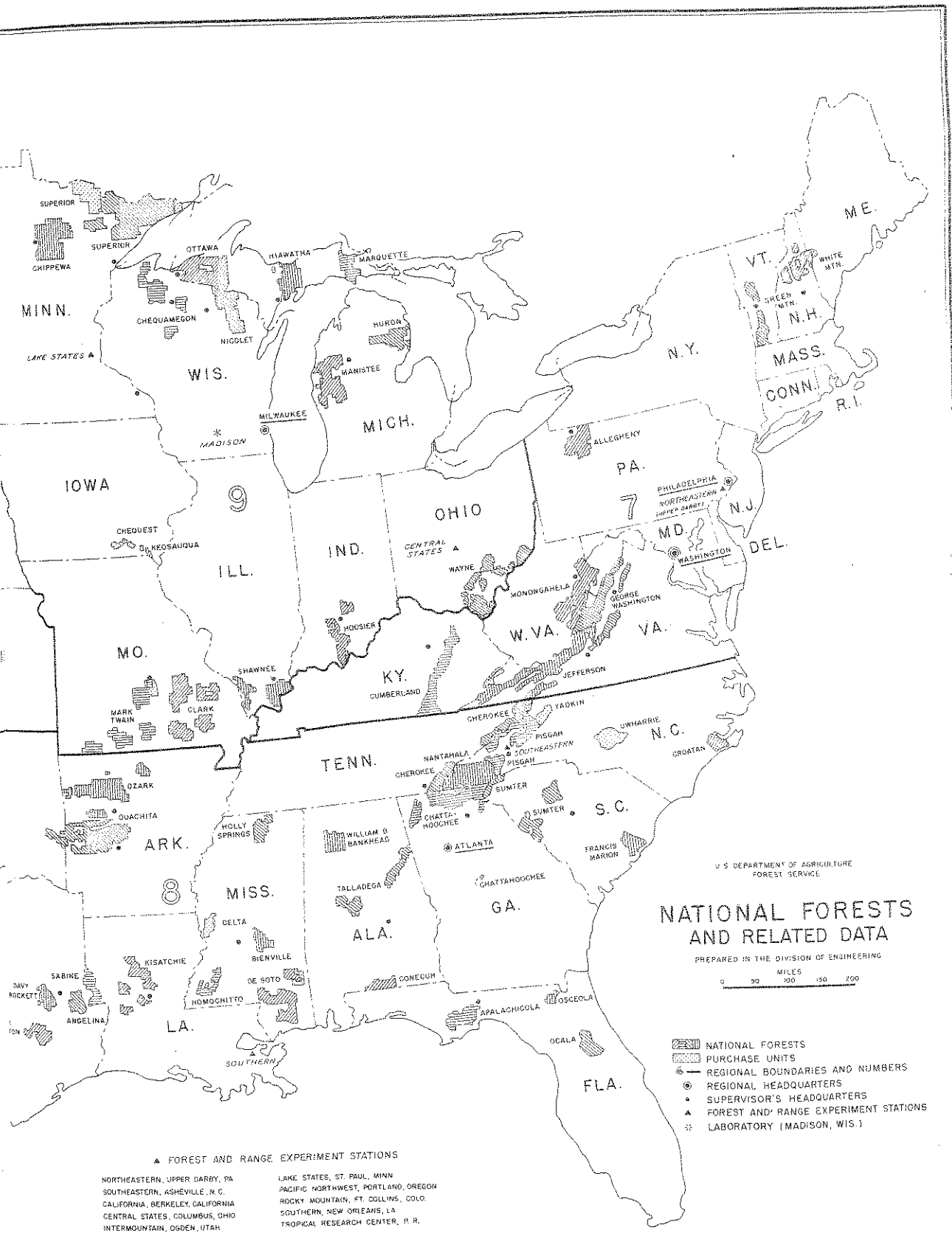
NATIONAL FOREST AREAS

Areas By States

State and unit ^{1/}	Gross Area within unit boundaries (Acres)	National Forest lands, and other lands administered by the Forest Service			Other lands within unit boundaries (Acres)	Unit headquarters	Region
		Owned by the United States (Acres)	In the process of acquisition (Acres)	Total (Acres)			
Nevada-Continued							
Nevada..... NF	1,259,528	1,238,905	-	1,238,905	20,623	Ely.....	4
Toiyabe..... 2/NF	2,575,256	2,432,237	201	2,432,438	142,918	Reno.....	4
Radio Station Site.....	1	1	-	1	-	Reno.....	4
State total.....	5,378,727	5,057,749	201	5,057,950	320,777		
New Hampshire:							
White Mountain..... 2/NF	798,291	674,242	-	674,242	124,049	Laconia.....	7
White Mountain..... 2/PU	6,674	3,158	-	3,158	3,516	Laconia.....	7
State total.....	804,965	677,400	-	677,400	127,565		
New Mexico:							
Apache..... 2/NF	1,009,553	887,778	-	887,778	121,775	Springerville, Arizona.....	3
Carson..... NF	1,288,009	1,225,477	-	1,225,477	62,532	Taos.....	3
Cibola..... NF	2,275,282	1,587,655	1,646	1,589,301	685,981	Albuquerque.....	3
Coronado..... 2/NF	72,492	69,567	-	69,567	2,925	Tucson, Arizona.....	3
Gila..... 2/NF	2,426,976	2,370,941	55	2,370,996	55,980	Silver City.....	3
Lincoln..... NF	1,444,316	1,185,711	521	1,186,232	258,084	Alamogordo.....	3
Santa Fe..... NF	1,408,909	1,274,409	1,505	1,275,914	132,995	Santa Fe.....	3
Total..... NF	9,925,537	8,601,538	3,727	8,605,265	1,320,272		
Central Curry..... NM-26 LU	2,099	2,099	-	2,099	-	Albuquerque.....	3
Cuba-Rio Puerco..... NM-22 LU	271,158	271,158	-	271,158	-	Santa Fe.....	3
Gabaldon Grant..... NM-12 LU	10,610	8,001	-	8,001	2,609	Santa Fe.....	3
Hope Land..... NM-4 LU	12,773	12,773	-	12,773	-	Alamogordo.....	3
Hills..... NM-5 LU	75,481	75,481	-	75,481	-	Albuquerque.....	3
Northern New Mexico Grant Land..... NM-25 LU	238,112	238,112	-	238,112	-	Santa Fe.....	3
Ojo de San Jose..... NM-9 LU	4,340	3,987	-	3,987	353	Santa Fe.....	3
Taos..... NM-2 LU	114,298	71,678	-	71,678	42,620	Taos.....	3
Union County..... NM-21 LU	57,622	57,622	-	57,622	-	Albuquerque.....	3
Total..... LU	786,493	740,911	-	740,911	45,582		
Fort Bayard.....	8,840	8,840	-	8,840	-	Silver City.....	3
Other Areas.....	10	10	-	10	-		
State total.....	10,720,880	9,351,299	3,727	9,355,026	1,365,854		
New York:							
Hector..... NY-21 LU	13,237	13,237	-	13,237	-	Upper Darby, Pa.....	7
New York Land..... NY-4 LU	510	510	-	510	-	Upper Darby, Pa.....	7
State total.....	13,747	13,747	-	13,747	-		
North Carolina:							
Cherokee..... 2/NF	327	327	-	327	-	Cleveland, Tennessee.....	8
Greatah..... NF	294,610	152,350	-	152,350	142,260	Asheville.....	8
Nantahala..... NF	1,349,000	446,623	703	447,326	901,674	Asheville.....	8
Pisgah..... NF	1,177,303	479,418	1,034	480,452	696,851	Asheville.....	8
Total..... NF	2,821,240	1,078,718	1,737	1,080,455	1,740,785		
Nantahala..... PU	17,027	27	-	27	17,000	Asheville.....	8
Wharrie..... PU	291,873	43,269	122	43,391	248,482	Asheville.....	8
Yadkin..... PU	194,496	-	-	-	194,496	Asheville.....	8
Total..... PU	503,396	43,296	122	43,418	459,978		
Caswell..... NC-21 LU	14,037	14,037	-	14,037	-	Asheville.....	8
State total.....	3,338,673	1,136,051	1,859	1,137,910	2,200,763		
North Dakota:							
Souris..... PU	520	520	-	520	-	Milwaukee, Wisconsin.....	9
Cedar..... ND-25 LU	6,717	6,717	-	6,717	-	Billings, Montana.....	1
Sheyenne River..... ND-6 LU	71,078	71,078	-	71,078	-	Cass Lake, Minnesota.....	9
Western North Dakota..... ND-24 LU	1,025,680	1,025,680	-	1,025,680	-	Billings, Montana.....	1
Total..... LU	1,103,475	1,103,475	-	1,103,475	-		
State total.....	1,103,995	1,103,995	-	1,103,995	-		
Ohio:							
Wayna..... NF	1,454,976	104,966	1,088	106,054	1,348,922	Bedford, Indiana.....	9

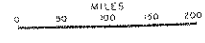
^{1/} See footnote 1 on page 2
^{2/} Unit is in 2 or more states; total area on page 13.





NATIONAL FORESTS AND RELATED DATA

U.S. DEPARTMENT OF AGRICULTURE
FOREST SERVICE
PREPARED IN THE DIVISION OF ENGINEERING



- NATIONAL FORESTS
- PURCHASE UNITS
- REGIONAL BOUNDARIES AND NUMBERS
- REGIONAL HEADQUARTERS
- SUPERVISOR'S HEADQUARTERS
- FOREST AND RANGE EXPERIMENT STATIONS
- LABORATORY (MADISON, WIS.)

▲ FOREST AND RANGE EXPERIMENT STATIONS

- NORTHEASTERN, UPPER DARBY, PA.
- SOUTHEASTERN, ASHEVILLE, N. C.
- CALIFORNIA, BERKELEY, CALIFORNIA
- CENTRAL STATES, COLUMBUS, OHIO
- INTERMOUNTAIN, OGDEN, UTAH
- LAKE STATES, ST. PAUL, MINN.
- PACIFIC NORTHWEST, PORTLAND, OREGON
- ROCKY MOUNTAIN, FT. COLLINS, COLO.
- SOUTHERN, NEW ORLEANS, LA.
- TROPICAL RESEARCH CENTER, P. R.

NATIONAL FOREST AREAS

Areas By States

State and unit ^{1/}	Gross Area within unit boundaries (Acres)	National Forest lands, and other lands administered by the Forest Service			Other lands within unit boundaries (Acres)	Unit headquarters	Region
		Owned by the United States (Acres)	In the process of acquisition (Acres)	Total (Acres)			
Oklahoma:							
Quachita..... ^{2/NF}	291,509	181,277	-	181,277	110,232	Hot Springs National Park, Arkansas.....	8
Cimarron..... ^{OK-21 LU}	15,243	15,243	-	15,243	-	Albuquerque, New Mexico....	3
McCurtain County..... ^{OK-24 LU}	35,058	35,058	-	35,058	-	Hot Springs National Park, Arkansas.....	8
Roger Mills..... ^{OK-22 LU}	30,968	30,968	-	30,968	-	Albuquerque, New Mexico....	3
Total..... ^{LU}	81,269	81,269	-	81,269	-		
State total.....	372,778	262,546	-	262,546	110,232		
Oregon:							
Deschutes..... ^{NF}	1,927,401	1,659,368	-	1,659,368	268,033	Bend.....	6
Fremont..... ^{NF}	1,772,641	1,254,565	-	1,254,565	518,076	Lakeview.....	6
Klamath..... ^{2/NF}	24,452	21,992	-	21,992	2,460	Yreka, California.....	5
Malheur..... ^{NF}	1,275,913	1,204,827	-	1,204,827	71,086	John Day.....	6
Mt. Hood..... ^{NF}	1,183,886	1,115,145	360	1,115,505	68,381	Portland.....	6
Ochoco..... ^{NF}	980,846	845,876	-	845,876	134,970	Prineville.....	6
Rogue River..... ^{2/NF}	1,148,299	846,424	-	846,424	301,875	Medford.....	6
Siskiyou..... ^{2/NF}	1,350,440	1,047,424	-	1,047,424	303,016	Grants Pass.....	6
Siuslaw..... ^{NF}	878,666	617,976	1,414	619,390	259,276	Corvallis.....	6
Umatilla..... ^{2/NF}	1,192,178	1,075,925	-	1,075,925	116,253	Pendleton.....	6
Umpqua..... ^{NF}	1,180,908	979,347	640	979,987	200,921	Roseburg.....	6
Wallowa..... ^{NF}	1,073,973	979,279	-	979,279	94,694	Baker.....	6
Whitman..... ^{NF}	1,568,433	1,508,522	3,196	1,511,718	56,715	Baker.....	6
Willamette..... ^{NF}	1,819,967	1,666,288	1,070	1,667,358	152,609	Eugene.....	6
Total..... ^{NF}	17,378,003	14,822,958	6,680	14,829,638	2,548,365		
Central Oregon..... ^{OR--2 LU}	105,945	105,945	-	105,945	-	Prineville.....	6
State total.....	17,483,948	14,928,903	6,680	14,935,583	2,548,365		
Pennsylvania:							
Allegheny..... ^{NF}	736,577	467,170	8	467,178	269,399	Warren.....	7
Allegheny..... ^{PU}	4,636	3,098	630	3,728	908	Warren.....	7
State total.....	741,213	470,268	638	470,906	270,307		
Puerto Rico:							
Caribbean..... ^{NF}	65,950	21,078	1,201	22,279	43,671	Rio Piedras.....	TR
Luquillo..... ^{PU}	8,205	5,243	356	5,599	2,606	Rio Piedras.....	TR
Toro Negro..... ^{PU}	112,000	6,720	45	6,765	105,235	Rio Piedras.....	TR
St. Just..... ^{LU}	27	27	-	27	-	Rio Piedras.....	TR
Territory total.....	186,182	33,068	1,602	34,670	151,512		
South Carolina:							
Francis Marion..... ^{NF}	414,700	245,658	-	245,658	169,042	Columbia.....	8
Sumter..... ^{NF}	1,608,639	341,576	-	341,576	667,063	Columbia.....	8
State total.....	1,423,339	587,234	-	587,234	836,105		
South Dakota:							
Black Hills..... ^{2/NF}	1,325,558	1,045,736	484	1,046,220	279,338	Custer.....	2
Custer..... ^{2/NF}	77,826	73,707	-	73,707	4,119	Billings, Montana.....	1
Total..... ^{NF}	1,403,384	1,119,443	484	1,119,927	283,457		
Bad Lands-Fall River... ^{SD--1 LU}	580,896	580,896	-	580,896	-	Custer.....	2
Fort Sully..... ^{SD--5 LU}	14,896	14,896	-	14,896	-	Custer.....	2
Little Moreau..... ^{SD--4 LU}	3,304	3,304	-	3,304	-	Billings, Montana.....	1
Perkins-Corson..... ^{SD-21 LU}	155,428	155,428	-	155,428	-	Billings, Montana.....	1
S. Central South Dakota... ^{SD--2 LU}	115,819	115,819	-	115,819	-	Custer.....	2
Total..... ^{LU}	870,343	870,343	-	870,343	-		
State total.....	2,273,727	1,989,786	484	1,990,270	283,457		
Tennessee:							
Cherokee..... ^{2/NF}	1,204,102	587,887	7,683	595,570	608,532	Cleveland.....	8
Cherokee..... ^{PU}	7,795	-	-	-	7,795	Cleveland.....	8
Steele Creek..... ^{TN-21 LU}	1,212	1,212	-	1,212	-	Cleveland.....	8
State total.....	1,213,109	589,099	7,683	596,782	616,327		
Texas:							
Angelina..... ^{NF}	391,300	154,392	-	154,392	236,908	Lufkin.....	8
Davy Crockett..... ^{NF}	394,200	161,556	-	161,556	232,644	Lufkin.....	8
Sabine..... ^{NF}	439,665	183,862	-	183,862	255,803	Lufkin.....	8
Sam Houston..... ^{NF}	491,800	158,205	-	158,205	333,595	Lufkin.....	8
Total..... ^{NF}	1,716,965	658,015	-	658,015	1,058,950		

^{1/} See footnote 1 on page 2.
^{2/} Unit is in 2 or more states; total area on page 13.

NATIONAL FOREST AREAS

Areas By States

State and unit ^{1/}	Gross Area within unit boundaries (Acres)	National Forest lands, and other lands administered by the Forest Service			Other lands within unit boundaries (Acres)	Unit headquarters	Region
		Owned by the United States (Acres)	In the process of acquisition (Acres)	Total (Acres)			
Texas-Continued							
Boggy Creek.....TX-22 LU	576	576	-	576	-	Albuquerque, New Mexico....	3
Cross Timbers.....TX-25 LU	20,072	20,072	-	20,072	-	Lufkin.....	3
Gallam County.....TX-23 LU	77,182	77,182	-	77,182	-	Albuquerque, New Mexico....	3
Ladonia.....TX-29 LU	2,661	2,661	-	2,661	-	Lufkin.....	3
McClellan Creek.....TX-24 LU	1,449	1,449	-	1,449	-	Albuquerque, New Mexico....	3
Northeast Texas.....TX-7 LU	15,178	15,178	-	15,178	-	Lufkin.....	3
Tierra Blanca.....TX-21 LU	7,677	7,677	-	7,677	-	Albuquerque, New Mexico....	3
Total.....LU	124,795	124,795	-	124,795	-		
State total.....	1,841,760	782,810	-	782,810	1,058,950		
Utah:							
Ashley.....NF	1,313,461	1,282,829	-	1,282,829	30,632	Vernal.....	4
Cache.....2/NF	953,115	381,044	2,960	384,004	569,111	Logan.....	4
Caribou.....2/NF	9,095	6,474	-	6,474	2,621	Pocatello, Idaho.....	4
Dixie.....NF	1,936,885	1,839,547	-	1,839,547	97,338	Cedar City.....	4
Fishlake.....NF	1,526,909	1,415,273	-	1,415,273	111,636	Richfield.....	4
Manti-LaSal.....2/NF	1,312,775	1,237,008	160	1,237,168	75,607	Price.....	4
Sawtooth.....2/NF	92,403	71,117	-	71,117	21,286	Twin Falls, Idaho.....	4
Uinta.....NF	853,165	774,118	120	774,238	78,927	Provo.....	4
Wasatch.....2/NF	920,560	790,420	1,263	791,683	128,877	Salt Lake City.....	4
Total.....NF	8,918,368	7,797,830	4,503	7,802,333	1,116,035		
Davis County.....PU	14,550	4,301	-	4,301	10,249	Salt Lake City.....	4
Desert.....ER	62,666	62,666	-	62,666	-	Milford.....	4
Central Utah.....UT--3 LU	31,970	31,970	-	31,970	-	Salt Lake City.....	4
Wigtsoe.....UT--2 LU	21,434	21,434	-	21,434	-	Cedar City.....	4
Total.....LU	53,404	53,404	-	53,404	-		
State total.....	9,048,988	7,918,201	4,503	7,922,704	1,126,284		
Vermont:							
Green Mountain.....NF	629,004	228,518	1,849	230,367	398,637	Rutland.....	7
Virginia:							
George Washington.....2/NF	1,544,776	826,975	924	827,899	716,877	Harrisonburg.....	7
Jefferson.....NF	2,364,881	590,192	357	590,549	1,774,332	Roanoke.....	7
Total.....NF	3,909,657	1,417,167	1,281	1,418,448	2,491,209		
George Washington.....PU	1,150	-	-	-	1,150	Harrisonburg.....	7
Jefferson.....2/PU	103,683	27,421	-	27,421	76,262	Roanoke.....	7
Total.....PU	104,833	27,421	-	27,421	77,412		
Lee.....LU	4,512	2,683	-	2,683	1,829	Enonville.....	7
State total.....	4,019,002	1,447,271	1,281	1,448,552	2,570,450		
Washington:							
Colville.....NF	1,007,874	928,090	313	928,403	79,471	Colville.....	1
Gifford Pinchot.....NF	1,421,600	1,263,380	-	1,263,380	158,220	Vancouver.....	6
Kaniksus.....2/NF	297,340	287,247	1,762	289,009	8,331	Sandpoint, Idaho.....	6
Mount Baker.....NF	1,851,400	1,818,283	-	1,818,283	33,117	Bellingham.....	6
Okanogan.....NF	2,090,630	2,042,126	-	2,042,126	48,504	Okanogan.....	6
Olympic.....NF	589,871	621,744	-	621,744	68,127	Olympia.....	6
Snoqualmie.....NF	1,538,142	1,207,877	-	1,207,877	330,265	Seattle.....	6
Umatilla.....2/NF	321,875	313,723	-	313,723	8,152	Pendleton, Oregon.....	6
Wenatchee.....NF	1,523,340	1,206,262	-	1,206,262	317,078	Wenatchee.....	6
State total.....	10,742,072	9,688,732	2,075	9,690,807	1,051,265		
West Virginia:							
George Washington.....2/NF	161,236	97,419	-	97,419	63,817	Harrisonburg, Virginia.....	7
Monongahela.....NF	1,641,981	806,139	370	806,509	835,472	Elkins.....	7
Total.....NF	1,803,217	903,558	370	903,928	899,289		
Jefferson.....PU	29,651	-	-	-	29,651	Roanoke, Virginia.....	7
State total.....	1,832,868	903,558	370	903,928	928,940		
Wisconsin:							
Chequamegon.....NF	1,035,404	826,277	79	826,356	209,048	Park Falls.....	9
Nicolet.....NF	988,853	638,636	1,269	639,905	348,948	Rhineland.....	9
Total.....NF	2,024,257	1,464,913	1,348	1,466,261	557,996		
Forest Products Laboratory..EA	17	17	-	17	-	Madison.....	9
LaCrosse Central Repair Shop Site.....	10	10	-	10	-	Milwaukee.....	9
State total.....	2,024,284	1,464,940	1,348	1,466,288	557,996		

^{1/} See footnote 1 on page 2.
^{2/} Unit is in 2 or more states; total area on page 13.

NATIONAL FOREST AREAS

Areas By States

State and unit ^{1/}	Gross Area within unit boundaries (Acres)	National Forest lands, and other lands administered by the Forest Service			Other lands within unit boundaries (Acres)	Unit headquarters	Region
		Owned by the United States (Acres)	In the process of acquisition (Acres)	Total (Acres)			
Wyoming:							
Bighorn..... NF	1,121,541	1,113,597	-	1,113,597	7,944	Sheridan.....	2
Black Hills..... ^{2/} NF	199,466	172,451	-	172,451	27,015	Custer, South Dakota.....	2
Bridger..... NF	1,710,221	1,699,099	-	1,699,099	11,122	Kemmerer.....	4
Caribou..... ^{2/} NF	7,273	6,950	-	6,950	323	Pocatello, Idaho.....	4
Medicine Bow..... NF	1,398,288	1,064,053	160	1,064,213	334,075	Laramie.....	2
Shoshone..... NF	2,458,644	2,430,028	-	2,430,028	28,616	Cody.....	2
Targhee..... ^{2/} NF	344,573	343,364	-	343,364	1,209	St. Anthony, Idaho.....	4
Teton..... NF	1,729,306	1,700,766	-	1,700,766	28,540	Jackson.....	4
Wasatch..... ^{2/} NF	46,823	36,880	-	36,880	9,943	Salt Lake City, Utah.....	4
Total..... NF	9,016,135	8,567,188	160	8,567,348	448,787		
Northeastern Wyoming...WY-21 LU	573,579	573,579	-	573,579	-	Laramie.....	2
State total.....	9,589,714	9,140,767	160	9,140,927	448,787		

^{1/} See footnote 1 on page 2.

^{2/} Unit is in 2 or more states; total area on page 13.

Total Area of Units Extending Into Two or More States

Unit 1/	States	Gross area within unit boundaries	National Forest lands, and other lands administered by the Forest Service			Other lands within unit boundaries
			Owned by the United States	In the process of acquisition	Total	
		Acres	Acres	Acres	Acres	Acres
NATIONAL FORESTS:						
Apache.....	Arizona and New Mexico.....	1,717,544	1,565,601	-	1,565,601	151,943
Bitterroot.....	Idaho and Montana.....	2,018,285	1,942,558	-	1,942,558	75,727
Black Hills.....	South Dakota and Wyoming.....	1,525,024	1,218,187	484	1,218,671	306,353
Cache.....	Idaho and Utah.....	1,216,333	643,941	2,960	646,901	569,432
Caribou.....	Idaho, Utah and Wyoming.....	1,077,686	973,080	400	973,480	104,206
Cherokee.....	North Carolina and Tennessee.....	1,204,429	588,214	7,683	595,897	608,532
Coronado.....	Arizona and New Mexico.....	1,866,686	1,796,553	-	1,796,553	70,133
Custer.....	Montana and South Dakota.....	1,274,395	1,171,476	-	1,171,476	102,919
Eldorado.....	California and Nevada.....	886,247	641,032	-	641,032	245,215
George Washington.....	Virginia and West Virginia.....	1,706,012	924,394	924	925,318	780,694
Gila.....	Arizona and New Mexico.....	2,945,459	2,883,566	55	2,883,621	61,838
Inyo.....	California and Nevada.....	1,891,334	1,834,905	-	1,834,905	56,429
Kanitsu.....	Idaho, Montana and Washington.....	1,848,185	1,625,033	1,762	1,626,795	221,390
Klamath.....	California and Oregon.....	1,588,871	1,393,910	560	1,394,470	194,401
Kootenai.....	Idaho and Montana.....	2,139,921	1,817,946	-	1,817,946	321,975
Manti-LaSel.....	Colorado and Utah.....	1,339,449	1,263,639	160	1,263,799	75,650
Lolo.....	Idaho and Montana.....	3,108,335	2,545,274	-	2,545,274	563,061
Ouachita.....	Arkansas and Oklahoma.....	2,420,778	1,499,920	8,429	1,508,349	912,429
Rogue River.....	California and Oregon.....	1,204,505	895,685	-	895,685	308,820
Sawtooth.....	Idaho and Utah.....	1,882,760	1,802,680	-	1,802,680	80,080
Siskiyou.....	California and Oregon.....	1,389,169	1,079,164	-	1,079,164	310,005
Targhee.....	Idaho and Wyoming.....	1,691,054	1,650,315	-	1,650,315	40,739
Toiyabe.....	California and Nevada.....	3,271,139	3,061,982	441	3,062,423	208,716
Umatilla.....	Oregon and Washington.....	1,514,053	1,389,648	-	1,389,648	124,405
Wasatch.....	Utah and Wyoming.....	967,383	827,300	1,263	828,563	138,820
White Mountain.....	Maine and New Hampshire.....	851,842	715,246	-	715,246	136,596
PURCHASE UNITS:						
Jefferson.....	Kentucky, Virginia and West Va.....	187,948	27,537	-	27,537	160,411
White Mountain.....	Maine and New Hampshire.....	34,429	8,016	-	8,016	26,413

1/ See footnote 1 on page 2.

NATIONAL FOREST AREAS

National Game Refuges ^{1/}

National refuges, situated within the national forests, designated by proclamations or special acts of the Congress for the protection of game.

Name	National forest	State	Area inside national forests
			Acres
Big Levels Game Refuge.....	George Washington.....	Virginia.....	31,000
Gherokee National Game Refuge No. 1.....	Cherokee.....	Tennessee.....	10,900
Francis Marion National Wildlife Preserve	Francis Marion.....	South Carolina..	50,600
Grand Canyon National Game Preserve.....	Kaibab.....	Arizona.....	754,600
National Catahoula Wildlife Preserve.....	Kisatchie.....	Louisiana.....	36,117
National Red Dirt Wildlife Management Preserve.....	Kisatchie.....	Louisiana.....	40,082
Noontootly National Game Refuge.....	Chattahoochee.....	Georgia.....	25,239
Norbeck Wildlife Preserve.....	Black Hills.....	South Dakota....	44,360
Ocala National Game Refuge.....	Ocala.....	Florida.....	79,396
Quachita National Wildlife Preserve.....	Quachita.....	Arkansas.....	78,000
Quachita National Game Refuges:			
No. 1. (Pigeon Creek).....	Quachita.....	Arkansas.....	8,440
No. 2. (Oak Mountain).....	Quachita.....	Arkansas.....	8,500
No. 4. (Caney Creek).....	Quachita.....	Arkansas.....	8,300
Ozark National Game Refuges:			
No. 1. (Livingston).....	Ozark.....	Arkansas.....	8,420
No. 2. (Barkshead).....	Ozark.....	Arkansas.....	5,300
No. 3. (Moccasin).....	Ozark.....	Arkansas.....	3,620
No. 4. (Haw Creek).....	Ozark.....	Arkansas.....	4,160
No. 5. (Black Mountain).....	Ozark.....	Arkansas.....	19,074
Pisgah National Game Preserve.....	Pisgah.....	North Carolina..	97,408
Sequoia National Game Refuge.....	Sequoia.....	California.....	15,770
Sheep Mountain Game Refuge.....	Medicine Bow.....	Wyoming.....	28,318

National forests, or parts of national forests, established under section 9 of the Clarke-McNary Act of June 7, 1924 (43 Stat. 653), designated game refuges on July 1, 1925 by the Acting Secretaries of War and Agriculture.

Name	National forest	State	Area
Brady District.....	Marquette.....	Michigan.....	2,948
Pole Mountain District.....	Medicine Bow.....	Wyoming.....	52,819
Zuni District.....	Cibola.....	New Mexico.....	45,515

^{1/} Areas are included in the summary and state tables.

National Monuments

National monuments, situated wholly or in part within national forests, created under the act of June 8, 1906 (34 Stat. 225), for the preservation of objects of historic or scientific interest. By Executive Order No. 6166 of June 10, 1933 they were placed under the administration of the National Park Service, Department of the Interior.

Name	National forest	State	Area ^{1/}
Big Hole Battlefield.....	Beaverhead.....	Montana.....	200
Chiricahua.....	Coronado.....	Arizona.....	4,288
Devil Post Pile.....	Sierra.....	California.....	800
Jewel Cave.....	Harney.....	South Dakota....	1,275
Lava Beds.....	Modoc.....	California.....	43,106
Lehman Caves.....	Nevada.....	Nevada.....	640
Montezuma Castle.....	Coconino.....	Arizona.....	598
Oregon Caves.....	Siskiyou.....	Oregon.....	466
Sugarloaf.....	Coronado.....	Arizona.....	53,695
Sunset Crater.....	Coconino.....	Arizona.....	3,040
Timpanogos.....	Wasatch.....	Utah.....	250
Tonto.....	Tonto.....	Arizona.....	640
Walnut Canyon.....	Coconino.....	Arizona.....	1,641

^{1/} The above areas were withdrawn for national-forest purposes but have not been released from such withdrawals and are included in the summary and state tables.

NATIONAL FOREST AREAS

Custodial Projects

(Under Authority of Title III of the Bankhead-Jones Farm Tenant Act)

Lands acquired by the United States in pursuance of certain national programs of land utilization and adjustment which have been deeded to State agencies or municipalities or which are being administered by said agencies in connection with their conservation and forestry programs under lease or cooperative license agreements. The Forest Service is the custodial agency for the Government's interest in the project. 75% of the oil, gas and other mineral interests acquired by the United States are reserved in the conveyances of these lands to States and municipalities. These lands are not included in any other part of the National Forest Area Report.

State	Project Name and Number	Area of project	Area deeded as of June 30, 1956	Forest Service Region
		Acres	Acres	
Arkansas	Eureka Springs.....AK-LU-21	1,610	1,610	8
Connecticut	New London.....CN-LU--2	11,725	11,725	7
Delaware	Delaware Forest.....DL-LU--1	5,074	5,074	7
Florida	Blackwater River.....FL-LU--4	182,019	182,019	8
"	Welaka.....FL-LU-10	2,190	2,190	8
Georgia	Coastal Flatwoods.....GA-LU--8	35,879	35,879	8
"	Fort Yargo.....GA-LU-24	1,497	1,497	8
"	Piedmont.....GA-LU--3	15,966	15,966	8
Indiana	Bean Blossom.....IN-LU--4	14,524	-	9
Iowa	Southern Iowa.....IA-LU--2	1,902	956	9
Kentucky	Kentucky Forest.....KY-LU--1	11,822	11,822	7
"	Princeton.....KY-LU--2	14,774	14,774	7
Maine	Rural Areas.....ME-LU--1	13,448	13,448	7
"	Southern Maine.....ME-LU-21	3,979	3,712	7
Maryland	Eastern Shore.....MD-LU--3	9,856	9,856	7
"	Garrett County.....MD-LU--2	34,834	34,834	7
Michigan	Allegan.....MI-LU--3	1,315	1,315	9
Minnesota	Isolated Settler.....MN-LU-21	1,285	1,285	9
"	Pine Island.....MN-LU--4	19,891	19,891	9
Mississippi	Northeast Mississippi.....MS-LU--8	8,274	8,274	8
New Mexico	Running Water Draw.....NM-LU-23	3,120	3,120	3
New York	New York Land.....NY-LU--4	18,671	18,671	7
North Carolina	Bladen Lakes.....NC-LU--4	34,544	34,544	8
North Dakota	Western North Dakota.....ND-LU-24	600	600	1
Ohio	Ross Hocking.....OH-LU--6	14,997	-	9
"	Southeastern Ohio.....OH-LU--4	4,842	-	9
"	Zaleski.....OH-LU--5	18,561	-	9
Oklahoma	Central Oklahoma.....OK-LU--1	19,324	19,324	8
Oregon	Central Oregon.....OR-LU--2	3,056	-	6
Pennsylvania	Bradford County.....PA-LU--5	20,317	20,317	7
"	Pennsylvania Land.....PA-LU--4	20,605	20,605	7
Rhode Island	Rhode Island Forest.....RI-LU--1	10,649	10,649	7
South Carolina	Clemson College.....SC-LU--3	27,469	27,469	8
"	Poinsett.....SC-LU--5	28,719	28,719	8
South Dakota	Bad Lands - Fall River.....SD-LU--1	2,000	2,000	2
Tennessee	Chickasaw Forest.....TN-LU--7	14,384	14,384	8
"	Lebanon Forest.....TN-LU--8	8,716	8,716	8
"	Natchez Trace.....TN-LU--6	42,730	42,730	8
"	Standing Stone.....TN-LU--9	9,346	9,346	8
Texas	Rita Blanca.....TX-LU-26	2,076	2,076	3
"	Tule Creek.....TX-LU-27	647	647	3
"	Wolf Creek.....TX-LU-28	653	653	8
Virginia	Cumberland.....VA-LU--4	15,171	15,171	7
"	Prince Edward.....VA-LU--3	5,845	5,845	7
"	Surrender Ground.....VA-LU--2	18,607	18,607	7
West Virginia	Kanawah Head.....WV-LU--4	7,592	7,592	7
"	Mason County.....WV-LU-21	7,948	7,948	7
Wisconsin	Black River.....WI-LU--6	54,255	54,255	9
"	Crandon.....WI-LU--4	3,643	-	9
"	Mill Bluff.....WI-LU-12	56	56	9
"	Wisconsin Isolated Settler.....WI-LU-21	1,388	-	9
		812,395	750,171	

NATIONAL AND REGIONAL HEADQUARTERS OF THE FOREST SERVICE:

NATIONAL HEADQUARTERS: Forest Service, Department of Agriculture, Washington 25, D. C.

REGIONAL HEADQUARTERS:

- REGION 1. Northern Region: Federal Building, Missoula, Montana. Embracing northern Idaho, Montana, northwestern South Dakota, northeastern Washington and extreme northwestern part of Wyoming.
- REGION 2. Rocky Mountain Region: Federal Center, Building No. 85, Denver, Colorado. Embracing Colorado (except small part in extreme west), Kansas, Nebraska, South Dakota (except extreme northwest part) and major part of Wyoming.
- REGION 3. Southwestern Region: 510 Second Street N. W., Albuquerque, New Mexico. Embracing Arizona and New Mexico.
- REGION 4. Intermountain Region: Forest Service Building, Ogden, Utah. Embracing a part of east-central California, a small part in western Colorado, southern Idaho, Nevada (except a small area in the southwestern part), Utah and the extreme western part of Wyoming.
- REGION 5. California Region: 630 Sansome Street, San Francisco 11, California. Embracing California (except small part in extreme northwest and part in the east-central), a small part in southwestern Nevada, and a small part in southern Oregon.
- REGION 6. Pacific Northwest Region: 729 N. E. Oregon Street, Portland, Oregon. Embracing small part in extreme northwestern California, Oregon (except small part in extreme southwest), Washington (except northeastern part).
- REGION 7. Eastern Region: 6816 Market Street, Upper Darby, Pennsylvania. Embracing Connecticut, Delaware, Kentucky, Maine, Maryland, Massachusetts, New Hampshire, New Jersey, New York, Pennsylvania, Rhode Island, Vermont, Virginia and West Virginia.
- REGION 8. Southern Region: 50 - Seventh Street N. E., Atlanta 23, Georgia. Embracing Alabama, Arkansas, Florida, Georgia, Louisiana, Mississippi, North Carolina, Oklahoma, South Carolina, Tennessee and Texas.
- REGION 9. North Central Region: 623 N. 2nd Street, Milwaukee 3, Wisconsin. Embracing Illinois, Indiana, Iowa, Michigan, Minnesota, Missouri, North Dakota, Ohio and Wisconsin.
- REGION 10. Alaska Region: Federal and Territorial Building, Juneau, Alaska. Embracing Alaska.
- TROPICAL REGION: P. O. Box 577, Rio Piedras, Puerto Rico. Embracing Puerto Rico.

(The Forest Service regional boundaries are shown on the map on pages 8 and 9 of this report)