

Table of Contents

Land Areas Report as of June 30, 1955

National Forest System

Table No. 1—Summary National Forest System.....	Page 1
Table No. 2---Division of the Forest Service Regions 1 Through 9 Alaska and Puerto Rico.....	Page 1
Table No. 3---Areas By Forest Service Regions.....	Page 1-2
Table NO. 4---National Forest Areas by States.....	Page 3-12
Table No. 5---Total Area of Units in two or More States.....	Page 13
Table No. 6---Areas of National Game Refuges in National Forests..	Page 14
Table No. 7---Areas of National Monuments in National Forests.....	Page 14
Table No. 8---National Forest Areas, Utilization Project Lands, Long-term Lease, or Cooperative License Agreement and Lands Under Sale Agreement.....	Page 15
Table No. 9--- National Forest Areas (Regional Headquarters).....	Page 16

UNITED STATES DEPARTMENT OF AGRICULTURE
FOREST SERVICE

RICHARD E. McARDLE, Chief

NATIONAL FOREST AREAS

JUNE 30, 1955



SUMMARY

Region and unit 1/	Number of units	Gross area within unit boundaries	National Forest lands, and other lands administered by the Forest Service 4/			Other lands within unit boundaries 5/
			Owned by the United States	In the process of acquisition	Total	
		Acres	Acres	Acres	Acres	Acres
UNITED STATES AND TERRITORIES 2/ 3/	...	235,727,932	187,921,690	198,079	188,119,769	47,608,163
National forests.....	149	221,583,504	180,302,398	197,221	180,499,619	41,083,885
Purchase units.....	31	6,850,824	440,503	858	441,361	6,409,463
Experimental areas.....	11	130,676	121,838	-	121,838	8,838
Land utilization projects.....	78	7,154,088	7,048,111	-	7,048,111	105,977
Other areas.....	1	8,840	8,840	-	8,840	-

Division Of Total Areas Between Continental United States And Territories

CONTINENTAL UNITED STATES.....	...	214,765,667	167,147,546	198,034	167,345,580	47,420,087
National forests.....	146	200,741,471	159,540,244	197,221	159,737,465	41,004,006
Purchase units.....	29	6,730,619	428,540	815	429,353	6,301,266
Experimental areas.....	11	130,676	121,838	-	121,838	8,838
Land utilization projects.....	77	7,154,061	7,048,084	-	7,048,084	105,977
Other areas.....	1	8,840	8,840	-	8,840	-
TERRITORIES.....	...	20,962,265	20,774,144	45	20,774,189	188,076
National forests.....	3	20,842,033	20,762,154	-	20,762,154	79,879
Purchase units.....	2	120,205	11,963	45	12,008	108,197
Land utilization project.....	1	27	27	-	27	-

Areas By Forest Service Regions

REGION 1.....	...	31,028,385	27,885,464	31,848	27,917,312	3,111,073
National forests.....	16	27,901,963	24,759,042	31,848	24,790,890	3,111,073
Land utilization projects.....	11	3,126,422	3,126,422	-	3,126,422	-
REGION 2.....	...	24,089,445	21,902,279	8,536	21,910,815	2,178,630
National forests.....	16	21,888,309	19,741,913	8,536	19,750,449	2,137,860
Land utilization projects.....	10	2,201,136	2,160,366	-	2,160,366	40,770
REGION 3.....	...	23,011,195	20,881,086	26,468	20,907,554	2,103,641
National forests.....	12	22,029,630	19,945,658	26,468	19,972,126	2,057,504
Experimental areas.....	1	53,159	52,604	-	52,604	555
Land utilization projects.....	15	919,566	873,984	-	873,984	45,582
Other areas.....	1	8,840	8,840	-	8,840	-
REGION 4.....	...	33,081,427	30,821,955	6,757	30,828,712	2,252,715
National forests.....	19	32,884,459	30,651,600	6,757	30,658,357	2,226,102
Purchase units.....	2	31,114	4,501	-	4,501	26,613
Experimental areas.....	1	55,625	55,625	-	55,625	-
Land utilization projects.....	3	110,229	110,229	-	110,229	-
REGION 5.....	...	24,293,184	19,349,241	48,957	19,398,198	4,894,986
National forests.....	19	23,402,016	19,306,581	48,957	19,355,538	4,046,478
Purchase units.....	2	863,000	14,492	-	14,492	848,508
Experimental areas.....	2	4,696	4,696	-	4,696	-
Land utilization projects.....	2	23,472	23,472	-	23,472	-
REGION 6.....	...	26,991,323	23,457,590	7,177	23,464,767	3,526,556
National forests.....	19	26,885,298	23,351,565	7,177	23,358,742	3,526,556
Land utilization projects.....	1	106,025	106,025	-	106,025	-

NATIONAL FOREST AREAS

Areas By Forest Service Regions (Continued)

Region and unit ^{1/}	Number of units	Gross area within unit boundaries	National Forest lands, and other lands administered by the Forest Service ^{4/}			Other lands within unit boundaries ^{2/}
			Owned by the United States	In the process of acquisition	Total	
		Acres	Acres	Acres	Acres	Acres
REGION 7.....	...	10,340,001	4,249,642	7,483	4,257,125	6,082,876
National forests.....	7	9,287,382	4,185,897	7,483	4,193,380	5,094,002
Purchase units.....	5	1,012,517	38,635	-	38,635	973,882
Experimental areas.....	2	13,628	5,345	-	5,345	8,283
Land utilization projects.....	6	26,474	19,765	-	19,765	6,709
REGION 8.....	...	22,189,946	9,988,840	23,673	10,012,513	12,177,433
National forests.....	24	18,863,022	9,283,585	22,860	9,306,445	9,558,577
Purchase units.....	12	2,790,517	168,848	813	169,661	2,620,856
Experimental areas.....	4	3,558	-	-	3,558	-
Land utilization projects.....	22	532,849	532,849	-	532,849	-
REGION 9.....	...	19,740,761	8,611,449	37,135	8,648,584	11,092,177
National forests.....	14	17,599,392	8,314,403	37,135	8,351,538	9,247,854
Purchase units.....	8	2,033,471	202,064	-	202,064	1,831,407
Experimental areas.....	1	10	10	-	10	-
Land utilization projects.....	7	107,888	94,972	-	94,972	12,916
REGION 10 (Alaska).....	...	20,776,083	20,741,076	-	20,741,076	35,007
National forests.....	2	20,776,083	20,741,076	-	20,741,076	35,007
TROPICAL REGION (Puerto Rico).....	...	186,182	33,068	45	33,113	153,069
National forests.....	1	65,950	21,078	-	21,078	44,872
Purchase units.....	2	120,205	11,963	45	12,008	108,197
Land utilization projects.....	1	27	27	-	27	-

^{1/} DEFINITION OF UNITS:

National forests.---Areas established as national forests by legislative or executive action. Acres shown as national forest land, and other land administered by the Forest Service include small administrative sites outside of proclaimed boundaries and those portions of land utilization projects and other areas over which the Forest Service has supervision located within the national-forest boundaries. Land utilization and other areas located outside the national forests and under Forest Service supervision are not included; such areas are listed under the classifications "Land utilization projects" and "Other areas".

Purchase units.---Areas established by the Secretary of Agriculture with the concurrence of the National Forest Reservation Commission but not formalized by legislative or executive action. Acreages shown as national forest land, and other land administered by the Forest Service include all administrative sites outside the established boundaries and those portions of the land utilization projects and other areas over which the Forest Service has supervision located within the established purchase unit boundaries. Land utilization and other areas located outside the boundaries and under Forest Service supervision are not included; such areas are listed under the classification "Land utilization projects" and "Other areas".

Experimental areas.---Areas outside of the exterior boundaries of national forests or purchase units which have been reserved and dedicated to forest or range research and experimentation by legislative or executive action. The Massabesic Experimental Forest in Maine and the McNeill Division of the Harrison Experimental Forest in Mississippi, which have both purchase unit and experimental area status, are included only in the experimental area summaries. The Standing Stone project in Pennsylvania, Eastern Shore area in Maryland and Lee area in Virginia are land utilization lands having experimental forest status. They are reported as Land utilization projects.

Land utilization projects.---Lands outside the national forests and purchase units that are administered by the Forest Service in pursuance of certain national programs of land utilization and adjustment. Includes the Standing Stone, Eastern Shore and Lee projects that are also dedicated as experimental areas. Does not include land utilization project lands that are managed by the States or State agencies under lease or cooperative license agreement.

Other areas.---Lands administered by the Forest Service that are not included in the above designated groups.

- ^{2/} Does not include lands within certain state forests in Michigan which have been acquired by the United States with intent to exchange them for state lands within the national forests.
- ^{3/} Exclusive of the area at the Beltsville Research Center of the Department of Agriculture that is used by the Forest Service as an experimental area.
- ^{4/} Includes national forest lands under the primary jurisdiction of other federal agencies where the national forest withdrawal has not been revoked.
- ^{5/} Lands within the unit boundaries in private, state, county, and municipal, etc., ownership, and federal lands over which the Forest Service has no jurisdiction.

ABBREVIATIONS: NF-National forest; PU-Purchase unit; EF, ER, and EA-Experimental forest, range and area; LU-Land Utilization project.

NATIONAL FOREST AREAS

Areas By States

State and unit ^{1/}	Gross Area within unit boundaries (Acres)	National Forest lands, and other lands administered by the Forest Service			Other lands within unit boundaries (Acres)	Unit headquarters	Region
		Owned by the United States (Acres)	In the process of acquisition (Acres)	Total (Acres)			
Alabama:							
William B. Bankhead..... NF	560,604	178,895	-	178,895	381,709	Montgomery.....	8
Conecuh..... NF	339,573	83,800	-	83,800	255,773	Montgomery.....	8
Talladega..... NF	851,121	357,978	-	357,978	493,143	Montgomery.....	8
Total..... NF	1,751,298	620,673	-	620,673	1,130,625		
Chattahoochee.....2/PU	61,000	-	-	-	61,000	Gainesville, Ga.....	8
Oakmulgee..... PU	11,520	83	-	83	11,437	Montgomery.....	8
Tombigbee..... PU	611,271	-	-	-	611,271	Montgomery.....	8
Total..... PU	683,791	83	-	83	683,708		
North Central Alabama Exp. Forest..... EF	653	653	-	653	-	New Orleans, La.....	8
Southern Forest Experiment Station..... EA	8	8	-	8	-	New Orleans, La.....	8
Tuskegee.....AL-8 LU	10,777	10,777	-	10,777	-	Montgomery.....	8
State total.....	2,446,527	632,194	-	632,194	1,814,333		
Alaska:							
Chugach..... NF	4,732,300	4,724,410	-	4,724,410	7,890	Juneau.....	10
Tongass..... NF	16,043,783	16,016,666	-	16,016,666	27,117	Juneau.....	10
Territory total.....	20,776,083	20,741,076	-	20,741,076	35,007		
Arizona:							
Apache.....2/NF	707,991	677,823	-	677,823	30,166	Springerville.....	3
Coconino..... NF	1,999,504	1,803,949	278	1,804,327	195,277	Flagstaff.....	3
Coconino..... NF	1,794,194	1,727,548	127	1,727,675	66,519	Tucson.....	3
Coronado.....2/NF	518,483	512,625	-	512,625	5,858	Silver City, N. M.....	3
Gila.....2/NF	1,780,474	1,715,821	110	1,715,931	64,543	Williams.....	3
Kaibab..... NF	1,457,283	1,252,170	-	1,252,170	205,113	Prescott.....	3
Prescott..... NF	883,919	741,910	489	742,399	141,520	Holbrook.....	3
Sitgreaves..... NF	2,961,905	2,902,473	-	2,902,473	59,432	Phoenix.....	3
Total..... NF	12,103,753	11,334,319	1,004	11,335,323	768,430		
Santa Rita..... ER	53,159	52,604	-	52,604	555	Tucson.....	3
State total.....	12,156,912	11,386,923	1,004	11,387,927	768,985		
Arkansas:							
Ouachita.....2/NF	2,120,774	1,318,273	1,170	1,319,443	801,331	Hot Springs Nat'l Park.....	8
Ozark..... NF	1,462,079	1,042,073	1,095	1,043,168	418,911	Russellville.....	8
Total..... NF	3,582,853	2,360,346	2,265	2,362,611	1,220,242		
Crossett..... ER	1,686	1,686	-	1,686	-	Crossett.....	8
DeValls Bluff.....AK-5 LU	15,071	15,071	-	15,071	-	Russellville.....	8
Forrest City.....AK-4 LU	11,850	11,850	-	11,850	-	Russellville.....	8
Marianna-Helena.....AK-3 LU	20,611	20,611	-	20,611	-	Russellville.....	8
Northwest Arkansas.....AK-2 LU	14,314	14,314	-	14,314	-	Russellville.....	8
Southern Arkansas.....AK-22 LU	19,442	19,442	-	19,442	-	Hot Springs Nat'l Park.....	8
Total..... LU	81,288	81,288	-	81,288	-		
State total.....	3,665,827	2,443,320	2,265	2,445,585	1,220,242		
California:							
Angeles..... NF	691,052	648,274	70	648,344	42,708	Los Angeles.....	5
Calaveras Big Tree..... NF	379	379	-	379	-	Sonora.....	5
Cleveland..... NF	567,103	391,562	160	391,722	175,381	San Diego.....	5
Eldorado.....2/NF	885,847	640,632	-	640,632	245,215	Placerville.....	5
Inyo.....2/NF	1,828,986	1,774,408	-	1,774,408	54,578	Bishop.....	5
Klamath.....2/NF	1,564,419	1,371,948	630	1,372,578	191,841	Yreka.....	5
Lassen..... NF	1,382,630	1,046,491	34,022	1,080,513	302,117	Susanville.....	5
Los Padres..... NF	2,007,025	1,768,222	-	1,768,222	238,803	Santa Barbara.....	5
Mendocino..... NF	1,082,634	866,832	440	867,272	215,362	Willows.....	5
Modoc..... NF	2,028,070	1,688,583	854	1,689,437	338,633	Alturas.....	5
Plumas..... NF	1,413,022	1,138,008	9,647	1,147,655	265,367	Quincy.....	5
Rogue River.....2/NF	56,206	49,261	-	49,261	6,945	Medford, Oregon.....	5
San Bernardino..... NF	812,633	614,815	669	615,484	197,149	San Bernardino.....	5
Sequoia..... NF	1,182,589	1,118,600	-	1,118,600	63,989	Porterville.....	5
Shasta..... NF	1,876,387	1,283,127	190	1,283,317	593,070	Redding.....	5
Sierra..... NF	1,411,935	1,295,962	-	1,295,962	115,973	Fresno.....	5
Siskiyou.....2/NF	38,729	31,740	-	31,740	6,989	Grants Pass, Oregon.....	5
Six Rivers..... NF	1,086,785	935,267	-	935,267	151,518	Eureka.....	5
Stanislaus..... NF	1,100,330	896,178	-	896,178	204,152	Sonora.....	5
Tahoe..... NF	1,190,264	654,381	876	655,257	495,007	Nevada City.....	5
Toiyabe.....2/NF	695,783	629,745	-	629,745	66,038	Reno, Nevada.....	5
Trinity..... NF	1,202,675	1,049,893	1,399	1,051,292	151,383	Redding.....	5
Total..... NF	24,105,483	19,934,308	48,957	19,983,265	4,122,218		

^{1/} See footnote 1 on page 2.

^{2/} Unit is in 2 or more states; total area on page 13.

NATIONAL FOREST AREAS

Areas By States

State and unit ^{1/}	Gross Area within unit boundaries (Acres)	National Forest lands, and other lands administered by the Forest Service			Other lands within unit boundaries (Acres)	Unit headquarters	Region
		Owned by the United States (Acres)	In the process of acquisition (Acres)	Total (Acres)			
California--Continued							
Northern Redwood..... PU	263,000	14,492	-	14,492	248,508	Eureka.....	5
Southern Redwood..... PU	600,000	-	-	-	600,000	San Francisco.....	5
Total..... PU	863,000	14,492	-	14,492	848,508		
Institute of Forest Genetics..... EA	116	116	-	116	-	Flacerville.....	5
San Joaquin..... ER	4,580	4,580	-	4,580	-	O'Neals.....	5
Total..... EA	4,696	4,696	-	4,696	-		
Butte Valley.....CF-22 LU	18,315	18,315	-	18,315	-	Redding.....	5
San Joaquin.....CF-21 LU	5,157	5,157	-	5,157	-	Porterville.....	5
Total..... LU	23,472	23,472	-	23,472	-		
Felton Forest Administrative Site.....	43	43	-	43	-	San Francisco.....	5
Stockton Shop Site.....	8	8	-	8	-	San Francisco.....	5
State total.....	24,996,702	19,977,019	48,957	20,025,976	4,970,726		
Colorado:							
Arapaho..... NF	1,074,672	997,726	-	997,726	76,946	Idaho Springs.....	2
Grand Mesa..... NF	368,418	360,963	-	360,963	7,455	Grand Junction.....	2
Gunnison..... NF	1,759,757	1,660,147	-	1,660,147	99,610	Gunnison.....	2
Manti-LaSal.....2/NF	26,674	26,631	-	26,631	43	Price.....	4
Pike..... NF	1,258,825	1,084,997	5,752	1,090,749	168,076	Colorado Springs.....	2
Rio Grande..... NF	1,911,758	1,801,293	-	1,801,293	110,465	Monte Vista.....	2
Roosevelt..... NF	1,085,143	784,543	800	785,343	299,800	Fort Collins.....	2
Routt..... NF	1,264,850	1,143,074	940	1,146,014	118,836	Steamboat Springs.....	2
San Isabel..... NF	1,239,973	1,106,334	40	1,106,374	133,599	Pueblo.....	2
San Juan..... NF	2,086,474	1,850,088	280	1,850,368	236,106	Durango.....	2
Uncompangre..... NF	1,051,292	956,902	80	956,982	94,310	Delta.....	2
White River..... NF	2,076,387	1,961,898	-	1,961,898	114,489	Glenwood Springs.....	2
Total..... NF	15,204,223	13,736,596	7,892	13,744,488	1,459,735		
Fountain Creek.....CO-2 LU	50,088	9,318	-	9,318	40,770	Colorado Springs.....	2
Northeast Colorado.....CO-21 LU	207,691	207,691	-	207,691	-	Fort Collins.....	2
Southeastern Colorado.....CO-22 LU	256,537	256,537	-	256,537	-	Pueblo.....	2
Southern Otero.....CO-4 LU	162,797	162,797	-	162,797	-	Pueblo.....	2
Total..... LU	677,113	636,343	-	636,343	40,770		
State total.....	15,881,336	14,372,939	7,892	14,380,831	1,500,505		
Florida:							
Apalachicola..... NF	639,736	557,827	150	557,977	81,759	Tallahassee.....	8
Ocala..... NF	442,679	359,383	1,118	360,501	82,178	Fort Collins.....	8
Osceola..... NF	161,814	157,231	5	157,236	4,578	Tallahassee.....	8
Total..... NF	1,244,229	1,074,441	1,273	1,075,714	168,515		
Withlacooche.....FL--3 LU	117,656	117,656	-	117,656	-	Tallahassee.....	8
State total.....	1,361,885	1,192,097	1,273	1,193,370	168,515		
Georgia:							
Chattahoochee..... NF	1,518,323	664,494	854	665,348	852,975	Gainesville.....	8
Chattahoochee.....2/PU	214,000	1,077	366	1,443	212,557	Gainesville.....	8
Lakelands Flatwoods.....GA-21 LU	9,285	9,285	-	9,285	-	Gainesville.....	8
Limestone Valleys.....GA-23 LU	11,353	11,353	-	11,353	-	Gainesville.....	8
North Central.....GA-22 LU	28,143	28,143	-	28,143	-	Gainesville.....	8
Piedmont.....GA--3 LU	67,882	67,882	-	67,882	-	Gainesville.....	8
Total..... LU	116,663	116,663	-	116,663	-		
State total.....	1,848,986	782,234	1,220	783,454	1,065,532		
Idaho:							
Bitterroot.....2/NF	830,105	828,754	-	828,754	1,351	Hamilton, Montana.....	1
Boise..... NF	2,950,613	2,630,315	1,743	2,632,058	318,555	Boise.....	4
Cache.....2/NF	263,218	262,897	-	262,897	321	Logan, Utah.....	4
Caribou.....2/NF	1,061,318	959,656	-	959,656	101,662	Pocatello.....	4
Challis..... NF	2,468,067	2,447,911	-	2,447,911	20,156	Challis.....	1
Clearwater..... NF	1,147,804	1,102,695	-	1,102,695	45,109	Orifino.....	1
Coeur d'Alene..... NF	802,177	723,828	185	724,013	78,164	Coeur d'Alene.....	1
Kootenai.....2/NF	1,059,469	890,639	-	890,639	168,830	Sandpoint.....	1
Kaniku.....2/NF	48,851	48,851	-	48,851	-	Libby, Montana.....	1
Kootenai.....2/NF	48,851	468,622	-	468,622	40,656	Missoula, Montana.....	1
Lolo.....2/NF	509,278	1,931,193	-	1,931,193	44,852	Orangeville.....	1
Nezperce..... NF	1,976,045	2,307,308	-	2,307,308	111,669	McCall.....	4
Payette..... NF	2,418,977	866,126	-	866,126	223,071	St. Maries.....	1
St. Joe..... NF	1,089,197	-	-	-	-		

^{1/} See footnote 1 on page 2.
^{2/} Unit is in 2 or more states; total area on page 13.

NATIONAL FOREST AREAS

Areas By States

State and unit 1/	Gross Area within unit boundaries (Acres)	National Forest lands, and other lands administered by the Forest Service			Other lands within unit boundaries (Acres)	Unit headquarters	Region
		Owned by the United States (Acres)	In the process of acquisition (Acres)	Total (Acres)			
Idaho--Continued							
Salmon..... NF	1,790,944	1,768,770	66	1,768,836	22,108	Salmon.....	4
Sawtooth..... NF	1,790,357	1,731,563	-	1,731,563	58,794	Twin Falls.....	4
Targhee..... 2/NF	1,346,481	1,306,951	-	1,306,951	39,530	St. Anthony.....	4
Total..... NF	21,552,901	20,276,079	1,994	20,278,073	1,274,828		
Arrowrock..... PU	16,564	200	-	200	16,364	Boise.....	4
Southeastern Idaho.....ID--1 LU	49,776	49,776	-	49,776	-	Pocatello.....	4
Radio Station Site.....	2	2	-	2	-		
State total.....	21,619,243	20,326,057	1,994	20,328,051	1,291,192		
Illinois:							
Shawnee..... NF	802,383	210,846	60	210,906	591,477	Harrisburg.....	9
Indiana:							
Hoosier..... NF	722,460	116,164	989	117,153	605,307	Bedford.....	9
White River-Martin County.....IN-21 LU	3,180	3,180	-	3,180	-	Bedford.....	9
State total.....	725,640	119,344	989	120,333	605,307		
Iowa:							
Chariton..... PU	55,282	-	-	-	55,282	Milwaukee, Wisconsin.....	9
Chequest..... PU	123,340	1,776	-	1,776	121,564	Milwaukee, Wisconsin.....	9
Keosauqua..... PU	40,049	2,973	-	2,973	37,076	Milwaukee, Wisconsin.....	9
State total.....	218,671	4,749	-	4,749	213,922		
Kansas:							
Morton County.....KA-21 LU	106,403	106,403	-	106,403	-	Pueblo, Colorado.....	2
Kentucky:							
Cumberland..... NF	1,357,085	457,131	430	457,561	899,524	Winchester.....	7
Jefferson..... 2/PU	54,614	116	-	116	54,498	Roanoke, Virginia.....	7
State total.....	1,411,699	457,247	430	457,677	954,022		
Louisiana:							
Kisatchie..... NF	877,066	494,782	-	494,782	382,284	Alexandria.....	8
Kisatchie..... PU	397,911	65,761	-	65,761	332,150	Alexandria.....	8
Claiborne Parish.....LA--2 LU	18,533	18,533	-	18,533	-	Alexandria.....	8
Northwest Louisiana.....LA--1 LU	12,624	12,624	-	12,624	-	Alexandria.....	8
Total..... LU	31,157	31,157	-	31,157	-		
State total.....	1,306,134	591,700	-	591,700	714,434		
Maine:							
White Mountain..... 2/NF	53,551	41,004	-	41,004	12,547	Laconia, New Hampshire.....	7
Grand Lake..... PU	785,000	-	-	-	785,000	Upper Darby, Pa.....	7
White Mountain..... 2/PU	27,755	4,858	-	4,858	22,897	Laconia, New Hampshire.....	7
Total..... PU	812,755	4,858	-	4,858	807,897		
Massabesic..... EF	11,977	3,094	-	3,094	8,283	Upper Darby, Pa.....	7
Southern Maine.....ME-21 LU	465	465	-	465	-	Upper Darby, Pa.....	7
State total.....	878,748	50,021	-	50,021	828,727		
Maryland: 3/							
Eastern Shore.....MD--3 LU	4,318	1,110	-	1,110	3,208	Upper Darby, Pa.....	7
Massachusetts:							
Lawrence Hopkins Memorial... EF	1,651	1,651	-	1,651	-	Upper Darby, Pa.....	7
Michigan: 2/							
Hiawatha..... NF	822,020	475,976	641	476,617	345,403	Escanaba.....	9
Huron..... NF	762,311	416,603	3	416,606	345,705	Cadillac.....	9
Manistee..... NF	1,254,855	443,762	1,631	445,393	809,462	Cadillac.....	9
Marquette..... NF	504,075	353,487	-	353,487	150,588	Escanaba.....	9
Ottawa..... NF	1,742,966	849,457	13,043	862,500	880,466	Ironwood.....	9
Total..... NF	5,086,227	2,539,285	15,318	2,554,603	2,531,624		
Manistee..... PU	57,441	-	-	-	57,441	Cadillac.....	9
AuSable.....MI--2 LU	13,250	334	-	334	12,916	Cadillac.....	9
N. Muskegon Sand Dunes.MI-21 LU	640	640	-	640	-	Cadillac.....	9
S. Muskegon Sand Dunes.MI-22 LU	600	600	-	600	-	Cadillac.....	9
W. Ottawa Sand Dunes..MI-23 LU	6,228	6,228	-	6,228	-	Cadillac.....	9
Total..... LU	20,718	7,802	-	7,802	12,916		
State total.....	5,164,386	2,547,087	15,318	2,562,405	2,601,981		

1/ See footnote 1 on page 2.

2/ Unit is in 2 or more states; total area on page 13.

3/ See footnote 3 on page 2.

NATIONAL FOREST AREAS

Areas By States

State and unit 1/	Gross Area within unit boundaries (Acres)	National Forest lands, and other lands administered by the Forest Service			Other lands within unit boundaries (Acres)	Unit headquarters	Region
		Owned by the United States (Acres)	In the process of acquisition (Acres)	Total (Acres)			
Minnesota:							
Chippewa..... NF	1,313,656	603,594	14,808	618,402	695,254	Cass Lake.....	9
Superior..... NF	2,873,576	1,924,999	2,559	1,927,558	946,018	Duluth.....	9
Total..... NF	4,187,232	2,528,593	17,367	2,545,960	1,641,272		
Superior..... PU	854,600	189,394	-	189,394	665,206	Duluth.....	9
State total.....	5,041,832	2,717,987	17,367	2,735,354	2,306,478		
Mississippi:							
Bienville..... NF	382,820	175,427	290	175,717	207,103	Jackson.....	8
DeSoto..... NF	1,213,740	500,444	509	500,953	712,787	Jackson.....	8
Holly Springs..... NF	462,040	123,066	-	123,066	338,974	Jackson.....	8
Homochitto..... NF	373,495	189,127	3	189,130	184,365	Jackson.....	8
Total..... NF	2,432,095	988,064	802	988,866	1,443,229		
Delta..... PU	219,146	58,956	-	58,956	160,190	Jackson.....	8
DeSoto..... PU	123,691	-	-	-	123,691	Jackson.....	8
Total..... PU	342,837	58,956	-	58,956	283,881		
McNeill..... EF	1,211	1,211	-	1,211	-	New Orleans.....	8
Natchez Trace..... MS--9 LU	27,370	27,370	-	27,370	-	Jackson.....	8
Northeast Mississippi..... MS--8 LU	39,369	39,369	-	39,369	-	Jackson.....	8
Yalobusha..... MS-21 LU	20,286	20,286	-	20,286	-	Jackson.....	8
Total..... LU	87,025	87,025	-	87,025	-		
Jackson Administrative Site.....	3	3	-	3	-	Jackson.....	8
State total.....	2,863,171	1,135,259	802	1,136,061	1,727,110		
Missouri:							
Clark..... NF	1,972,304	901,119	80	901,199	1,071,105	Rolla, Mo. and Harrisburg, Ill	9
Mark Twain..... NF	1,349,537	450,769	280	451,049	898,488	Rolla.....	9
Total..... NF	3,321,841	1,351,888	360	1,352,248	1,969,593		
Mark Twain..... PU	138,334	7,401	-	7,401	130,933	Rolla.....	9
Cedar Creek..... MO-21 LU	12,938	12,938	-	12,938	-	Rolla.....	9
State total.....	3,473,113	1,372,227	360	1,372,587	2,100,526		
Montana:							
Beaverhead..... NF	2,216,401	2,131,115	-	2,131,115	85,286	Dillon.....	1
Bitterroot..... 2/NF	1,188,180	1,113,804	-	1,113,804	74,376	Hamilton.....	1
Custer..... 2/NF	1,196,569	1,096,756	160	1,096,916	99,653	Billings.....	1
Deer Lodge..... NF	1,329,841	1,134,647	-	1,134,647	195,194	Butte.....	1
Flathead..... NF	2,625,395	2,335,796	300	2,336,096	289,299	Kalispell.....	1
Gallatin..... NF	2,129,750	1,700,120	75	1,700,195	429,555	Bozeman.....	1
Helena..... NF	1,156,679	965,289	-	965,289	191,390	Helena.....	1
Kanibus..... 2/NF	491,376	447,147	-	447,147	44,229	Sandpoint, Idaho.....	1
Kootenai..... 2/NF	2,091,070	1,768,934	-	1,768,934	322,136	Libby.....	1
Lewis and Clark..... NF	2,031,604	1,862,004	-	1,862,004	169,600	Great Falls.....	1
Lois..... 2/NF	2,599,049	2,053,465	31,011	2,084,476	514,573	Missoula.....	1
Total..... NF	19,055,914	16,609,077	31,546	16,640,623	2,415,291		
Buffalo Creek..... MT-23 LU	73,575	73,575	-	73,575	-	Great Falls.....	1
Central Montana..... MT-22 LU	102,788	102,788	-	102,788	-	Great Falls.....	1
Kinsey Land Use..... MT-24 LU	15,674	15,674	-	15,674	-	Billings.....	1
Lower Yellowstone..... MT-4 LU	391,933	391,933	-	391,933	-	Billings.....	1
Milk River Land..... MT-2 LU	953,347	953,347	-	953,347	-	Great Falls.....	1
Musselshell..... MT-3 LU	268,309	268,309	-	268,309	-	Great Falls.....	1
Southeast Montana..... MT-21 LU	129,765	129,765	-	129,765	-	Billings.....	1
Total..... LU	1,935,391	1,935,391	-	1,935,391	-		
Aerial Supply Depot.....	71	71	-	71	-	Missoula.....	1
Automotive Shop Site.....	11	11	-	11	-	Missoula.....	1
Radio Station Site.....	1	1	-	1	-	Missoula.....	1
State total.....	20,991,368	18,544,551	31,546	18,576,097	2,415,291		
Nebraska:							
Nebraska..... NF	207,263	206,082	-	206,082	1,181	Lincoln.....	2
Pine Ridge..... NB--1 LU	133,634	133,634	-	133,634	-	Lincoln.....	2
State total.....	340,897	339,716	-	339,716	1,181		
Nevada:							
Eldorado..... 2/NF	400	400	-	400	-	Flacerville, California....	5
Humboldt..... NF	1,481,094	1,325,630	-	1,325,630	155,464	Elko.....	4
Inyo..... 2/NF	62,348	60,576	-	60,576	1,772	Bishop, California.....	5

1/ See footnote 1 on page 2.
2/ Unit is in 2 or more states; total area on page 13.

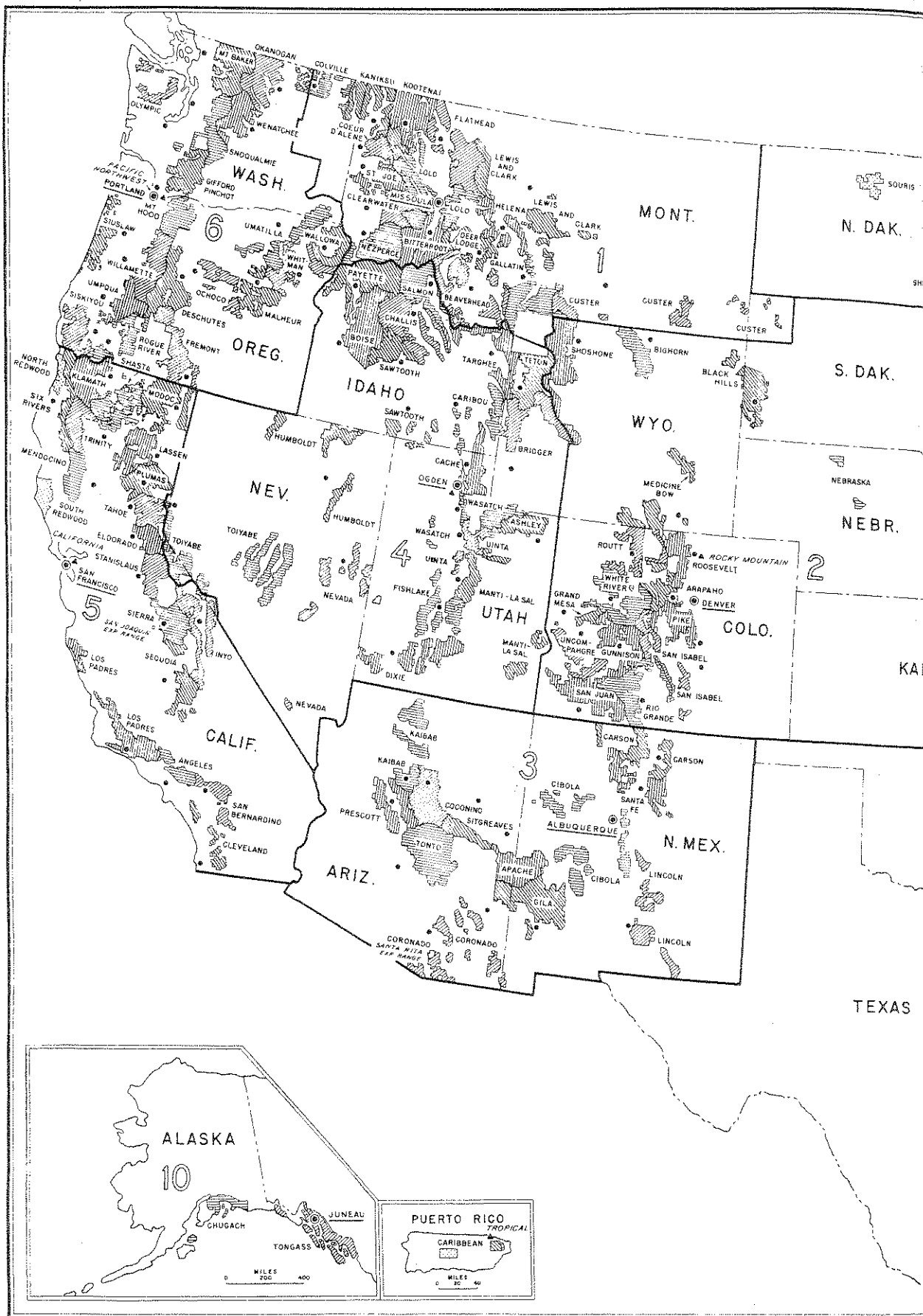
NATIONAL FOREST AREAS

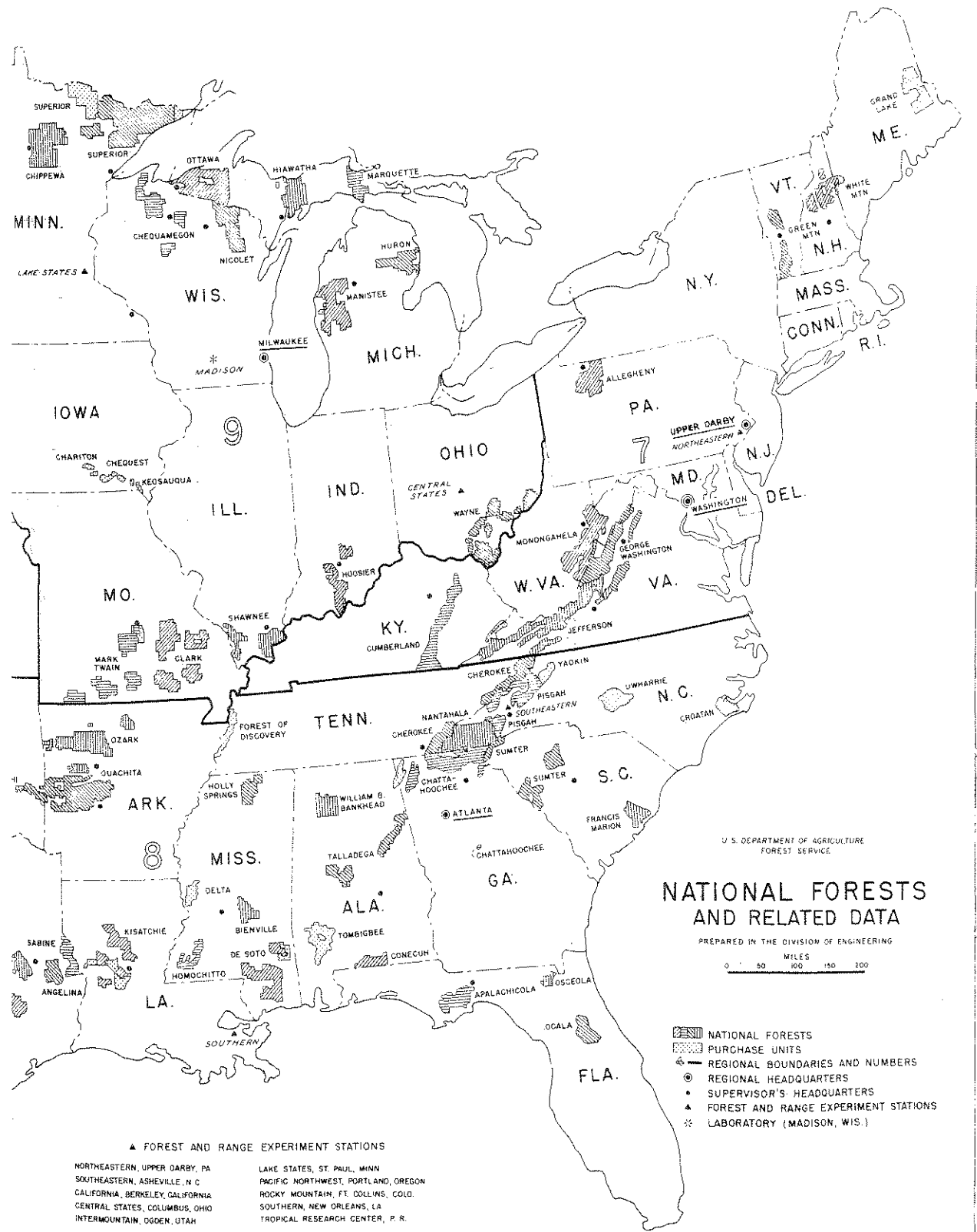
Areas By States

State and unit ^{1/}	Gross Area within unit boundaries (Acres)	National Forest lands, and other lands administered by the Forest Service			Other lands within unit boundaries (Acres)	Unit headquarters	Region
		Owned by the United States (Acres)	In the process of acquisition (Acres)	Total (Acres)			
Nevada--Continued							
Nevada..... NF	1,259,528	1,238,566	339	1,238,905	20,623	Ely.....	4
Toiyabe..... 2/NF	2,575,356	2,432,317	201	2,432,518	142,838	Reno.....	4
Radio Station Site.....	1	1	-	1	-		
State total.....	5,378,727	5,057,490	540	5,058,030	320,697		
New Hampshire:							
White Mountain..... 2/NF	798,291	673,720	521	674,241	124,050	Laconia.....	7
White Mountain..... 2/FU	6,674	3,158	-	3,158	3,516	Laconia.....	7
State total.....	804,965	676,878	521	677,399	127,566		
New Mexico:							
Apache..... 2/NF	1,009,553	887,778	-	887,778	121,775	Springerville, Arizona.....	3
Carson..... NF	1,288,349	1,225,217	-	1,225,217	62,532	Taos.....	3
Cibola..... NF	2,275,282	1,601,320	1,401	1,602,721	672,561	Albuquerque.....	3
Coronado..... 2/NF	72,492	69,567	-	69,567	2,925	Tucson, Arizona.....	3
Gila..... 2/NF	2,426,976	2,362,413	5,589	2,371,002	55,974	Silver City.....	3
Lincoln..... NF	1,444,316	1,190,155	13,831	1,203,986	240,330	Alamogordo.....	3
Santa Fe..... NF	1,408,909	1,274,289	1,643	1,275,932	132,977	Santa Fe.....	3
Total..... NF	9,925,877	8,611,339	25,464	8,636,803	1,289,074		
Central Curry..... NM-26 LU	2,099	2,099	-	2,099	-	Albuquerque.....	3
Cuba-Rio Puerco..... NM-22 LU	271,158	271,158	-	271,158	-	Santa Fe.....	3
Gabaldon Grant..... NM-12 LU	10,610	8,001	-	8,001	2,609	Santa Fe.....	3
Hope Land..... NM-4 LU	12,773	12,773	-	12,773	-	Alamogordo.....	3
Mills..... NM-5 LU	75,481	75,481	-	75,481	-	Albuquerque.....	3
Northern New Mexico Grant Land..... NM-25 LU	238,112	238,112	-	238,112	-	Santa Fe.....	3
Ojo de San Jose..... NM-9 LU	4,340	3,987	-	3,987	353	Santa Fe.....	3
Taos..... NM-2 LU	114,298	71,678	-	71,678	42,620	Taos.....	3
Union County..... NM-21 LU	57,622	57,622	-	57,622	-	Albuquerque.....	3
Total..... LU	786,493	740,911	-	740,911	45,562		
Fort Bayard.....	8,840	8,840	-	8,840	-	Silver City.....	3
State total.....	10,721,210	9,361,090	25,464	9,386,554	1,334,056		
New York:							
Hector..... NY-21 LU	13,237	13,237	-	13,237	-	Upper Darby, Pa.....	7
New York Land..... NY-4 LU	510	510	-	510	-	Upper Darby, Pa.....	7
State total.....	13,747	13,747	-	13,747	-		
North Carolina:							
Cherokee..... 2/NF	327	327	-	327	-	Cleveland, Tennessee.....	8
Croatan..... NF	294,610	152,350	-	152,350	142,260	Asheville.....	8
Mantahala..... NF	1,349,000	443,941	3,576	447,517	901,483	Asheville.....	8
Pisgah..... NF	1,177,303	474,242	5,922	480,164	697,139	Asheville.....	8
Total..... NF	2,821,240	1,070,860	9,498	1,080,358	1,740,882		
Mantahala..... FU	17,027	27	-	27	17,000	Asheville.....	8
Uwharrie..... FU	560,000	42,944	447	43,391	516,609	Asheville.....	8
Yadkin..... FU	194,496	-	-	-	194,496	Asheville.....	8
Total..... FU	771,523	42,971	447	43,418	728,105		
Caswell..... NC-21 LU	14,062	14,062	-	14,062	-	Asheville.....	8
State total.....	3,606,825	1,127,893	9,945	1,137,838	2,468,987		
North Dakota:							
Shenandoah..... FU	292,517	-	-	-	292,517	Milwaukee, Wisconsin.....	9
Souris..... FU	471,908	520	-	520	471,388	Milwaukee, Wisconsin.....	9
Total..... FU	764,425	520	-	520	763,905		
Cedar..... ND-25 LU	6,717	6,717	-	6,717	-	Billings, Montana.....	1
Shenandoah River..... ND-25 LU	71,052	71,052	-	71,052	-	Cass Lake, Minnesota.....	1
Western North Dakota..... ND-24 LU	1,025,582	1,025,582	-	1,025,582	-	Billings, Montana.....	1
Total..... LU	1,103,351	1,103,351	-	1,103,351	-		
State total.....	1,867,776	1,103,871	-	1,103,871	763,905		
Ohio:							
Wayne..... NF	1,454,982	103,590	2,336	105,926	1,349,056	Bedford, Indiana.....	9

^{1/} See footnote 1 on page 2.

^{2/} Unit is in 2 or more states; total area on page 13.

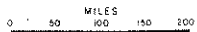




U. S. DEPARTMENT OF AGRICULTURE
FOREST SERVICE

NATIONAL FORESTS AND RELATED DATA

PREPARED IN THE DIVISION OF ENGINEERING



- NATIONAL FORESTS
- PURCHASE UNITS
- REGIONAL BOUNDARIES AND NUMBERS
- REGIONAL HEADQUARTERS
- SUPERVISOR'S HEADQUARTERS
- FOREST AND RANGE EXPERIMENT STATIONS
- LABORATORY (MADISON, WIS.)

▲ FOREST AND RANGE EXPERIMENT STATIONS

- NORTHEASTERN, UPPER DARBY, PA.
- SOUTHEASTERN, ASHEVILLE, N. C.
- CALIFORNIA, BERKELEY, CALIFORNIA
- CENTRAL STATES, COLUMBUS, OHIO
- INTERMOUNTAIN, OGDEN, UTAH
- LAKE STATES, ST. PAUL, MINN.
- PACIFIC NORTHWEST, PORTLAND, OREGON
- ROCKY MOUNTAIN, FT. COLLINS, COLO.
- SOUTHERN, NEW ORLEANS, LA.
- TROPICAL RESEARCH CENTER, P. R.

NATIONAL FOREST AREAS

Areas By States

State and unit ^{1/}	Gross Area within unit boundaries (Acres)	National Forest lands, and other lands administered by the Forest Service			Other lands within unit boundaries (Acres)	Unit headquarters	Region
		Owned by the United States (Acres)	In the process of acquisition (Acres)	Total (Acres)			
Oklahoma:							
Quachita..... ^{2/NF}	291,509	180,977	402	181,379	110,130	Hot Springs National Park, Arkansas.....	8
Kiamichi..... PU	52,760	-	-	-	52,760	Hot Springs National Park, Arkansas.....	8
Cimarron..... ^{OK-21 LU}	15,221	15,221	-	15,221	-	Albuquerque, New Mexico.....	3
McCurtain County..... ^{OK-24 LU}	35,098	35,098	-	35,098	-	Hot Springs National Park, Arkansas.....	8
Roger Mills..... ^{OK-22 LU}	30,968	30,968	-	30,968	-	Albuquerque, New Mexico.....	3
Total..... LU	81,287	81,287	-	81,287	-		
State total.....	425,556	262,264	402	262,666	162,890		
Oregon:							
Deschutes..... NF	1,927,401	1,659,368	-	1,659,368	268,033	Bend.....	6
Fremont..... NF	1,772,637	1,254,561	-	1,254,561	518,076	Lakeview.....	6
Klamath..... ^{2/NF}	24,452	21,992	-	21,992	2,460	Yreka, California.....	5
Malheur..... NF	1,275,913	1,204,827	-	1,204,827	71,086	John Day.....	6
Mt. Hood..... NF	1,183,886	1,108,924	75	1,108,999	74,887	Portland.....	6
Ochoco..... NF	980,846	845,876	-	845,876	134,970	Prineville.....	6
Rogue River..... ^{2/NF}	1,148,299	848,036	-	848,036	300,263	Medford.....	6
Siskiyou..... ^{2/NF}	1,350,440	1,047,762	-	1,047,762	302,678	Grants Pass.....	6
Siuslaw..... NF	878,666	616,243	968	617,211	261,455	Corvallis.....	6
Umatilla..... ^{2/NF}	1,192,178	1,075,925	-	1,075,925	116,253	Pendleton.....	6
Umpqua..... NF	1,180,908	979,850	-	979,850	201,058	Roseburg.....	6
Wallowa..... NF	1,073,973	979,279	-	979,279	94,694	Baker.....	6
Whitman..... NF	1,568,433	1,508,522	5,009	1,513,531	54,902	Baker.....	6
Willamette..... NF	1,819,967	1,668,353	645	1,668,998	150,969	Eugene.....	6
Total..... NF	17,377,999	14,819,518	6,697	14,826,215	2,551,784		
Central Oregon..... ^{OR--2 LU}	106,025	106,025	-	106,025	-	Prineville.....	6
State total.....	17,484,024	14,925,543	6,697	14,932,240	2,551,784		
Pennsylvania:							
Allegheny..... NF	736,577	467,186	630	467,816	268,761	Warren.....	7
Allegheny..... PU	3,990	3,082	-	3,082	908	Warren.....	7
Standing Stone..... ^{PA--4 LU}	3,432	1,760	-	1,760	1,672	Upper Darby, Pa.....	7
State total.....	743,999	472,028	630	472,658	271,341		
Puerto Rico:							
Caribbean..... NF	65,950	21,078	-	21,078	44,872	Rio Piedras.....	TR
Caribbean..... PU	120,205	11,963	45	12,008	108,197	Rio Piedras.....	TR
St. Just..... LU	27	27	-	27	-	Rio Piedras.....	TR
Territory total.....	186,182	33,068	45	33,113	153,069		
South Carolina:							
Francis Marion..... NF	414,700	245,727	-	245,727	168,973	Columbia.....	8
Sumter..... NF	1,008,639	341,605	-	341,605	667,034	Columbia.....	8
State total.....	1,423,339	587,332	-	587,332	836,007		
South Dakota:							
Black Hills..... ^{2/NF}	1,325,558	1,045,737	484	1,046,221	279,337	Custer.....	2
Custer..... ^{2/NF}	77,826	73,707	-	73,707	4,119	Billings, Montana.....	1
Total..... NF	1,403,384	1,119,444	484	1,119,928	283,456		
Bad Lands-Fall River..... ^{SD--1 LU}	581,893	581,893	-	581,893	-	Custer.....	2
Fort Sully..... ^{SD--5 LU}	14,896	14,896	-	14,896	-	Custer.....	2
Little Moreau..... ^{SD--4 LU}	3,304	3,304	-	3,304	-	Billings, Montana.....	1
Perkins-Corson..... ^{SD-21 LU}	155,428	155,428	-	155,428	-	Billings, Montana.....	1
S. Central South Dakota..... ^{SD--2 LU}	113,618	113,618	-	113,618	-	Custer.....	2
Total..... LU	809,139	809,139	-	809,139	-		
State total.....	2,272,523	1,988,583	484	1,989,067	283,456		
Tennessee:							
Cherokee..... ^{2/NF}	1,204,102	583,589	7,727	591,316	612,786	Cleveland.....	8
Cherokee..... PU	7,795	-	-	-	7,795	Cleveland.....	8
Forest of Discovery..... PU	319,900	-	-	-	319,900	Cleveland.....	8
Steele Creek..... ^{TN-21 LU}	1,212	1,212	-	1,212	-	Cleveland.....	8
State total.....	1,533,009	584,801	7,727	592,528	940,481		
Texas:							
Angelina..... NF	391,300	154,392	-	154,392	236,908	Lufkin.....	8
Davy Crockett..... NF	394,200	161,563	39	161,602	232,598	Lufkin.....	8
Sabine..... NF	439,665	183,864	-	183,864	255,801	Lufkin.....	8
Sam Houston..... NF	491,800	158,205	-	158,205	333,595	Lufkin.....	8
Total..... NF	1,716,965	658,024	39	658,063	1,058,902		

^{1/} See footnote 1 on page 2.
^{2/} Unit is in 2 or more states; total area on page 13.

NATIONAL FOREST AREAS

Areas By States

State and unit ^{1/}	Gross Area within unit boundaries (Acres)	National Forest lands, and other lands administered by the Forest Service			Other lands within unit boundaries (Acres)	Unit headquarters	Region
		Owned by the United States (Acres)	In the process of acquisition (Acres)	Total (Acres)			
Texas--Continued							
Boggy Creek.....TX-22 LU	576	576	-	576	-	Albuquerque, New Mexico....	3
Cross Timbers.....TX-25 LU	20,072	20,072	-	20,072	-	Lufkin.....	3
Dallam County.....TX-23 LU	77,182	77,182	-	77,182	-	Albuquerque, New Mexico....	3
Ladonia.....TX-29 LU	2,661	2,661	-	2,661	-	Lufkin.....	3
McClellan Creek.....TX-24 LU	1,449	1,449	-	1,449	-	Albuquerque, New Mexico....	3
Northeast Texas.....TX-7 LU	15,178	15,178	-	15,178	-	Lufkin.....	3
Tierra Blanca.....TX-21 LU	7,677	7,677	-	7,677	-	Albuquerque, New Mexico....	3
Total..... LU	124,795	124,795	-	124,795	-		
State total.....	1,841,760	782,819	39	782,858	1,058,902		
Utah:							
Ashley.....NF	1,313,461	1,283,149	1	1,283,150	30,311	Vernal.....	4
Cache.....2/NF	953,115	378,961	3,060	382,021	571,094	Logan.....	4
Caribou.....2/NF	9,095	8,474	-	8,474	2,621	Pocatello, Idaho.....	4
Dixie.....NF	1,936,885	1,839,547	-	1,839,547	97,338	Cedar City.....	4
Fishlake.....NF	1,526,389	1,415,482	568	1,416,050	110,339	Richfield.....	4
Manti-LaSal.....2/NF	1,312,775	1,237,008	160	1,237,168	75,607	Price.....	4
Sawtooth.....NF	92,403	71,117	-	71,117	21,286	Twin Falls, Idaho.....	4
Uinta.....NF	853,165	774,118	-	774,118	79,047	Provo.....	4
Wasatch.....2/NF	920,560	790,420	619	791,039	129,521		
Total.....NF	8,917,848	7,796,276	4,408	7,800,684	1,117,164		
Davis County.....PU	14,550	4,301	-	4,301	10,249	Salt Lake City.....	4
Desert.....ER	55,625	55,625	-	55,625	-	Milford.....	4
Central Utah.....UT--3 LU	39,019	39,019	-	39,019	-	Salt Lake City.....	4
Widtsoe.....UT--2 LU	21,434	21,434	-	21,434	-	Cedar City.....	4
Total.....LU	60,453	60,453	-	60,453	-		
Administrative Site.....	2	2	-	2	-	Elanding.....	4
State Total.....	9,048,478	7,916,957	4,408	7,921,065	1,127,413		
Vermont:							
Green Mountain.....NF	629,004	228,621	2,015	230,636	398,368	Rutland.....	7
Virginia:							
George Washington.....2/NF	1,544,776	826,763	976	827,739	717,037	Harrisonburg.....	7
Jefferson.....NF	2,364,381	537,913	2,676	540,589	1,774,292	Roanoke.....	7
Total.....NF	3,909,657	1,444,676	3,652	1,448,328	2,491,329		
George Washington.....PU	1,150	-	-	-	1,150	Harrisonburg.....	7
Jefferson.....2/PU	103,683	27,421	-	27,421	76,262	Roanoke.....	7
Total.....PU	104,833	27,421	-	27,421	77,412		
Lee.....LU	4,512	2,683	-	2,683	1,829	Enonville.....	7
State total.....	4,019,002	1,444,780	3,652	1,448,432	2,570,570		
Washington:							
Colville.....NF	1,007,874	928,220	117	928,337	79,537	Colville.....	1
Gifford Pinchot.....NF	1,421,800	1,263,380	-	1,263,380	158,220	Vancouver.....	6
Kaniku.....2/NF	297,340	287,247	-	287,247	10,093	Sandpoint, Idaho.....	1
Mount Baker.....NF	1,851,400	1,818,283	-	1,818,283	33,117	Bellingham.....	6
Okanogan.....NF	2,090,930	2,041,646	480	2,042,126	48,504	Okanogan.....	6
Olympic.....NF	689,871	621,744	-	621,744	68,127	Olympia.....	6
Snoqualmie.....NF	1,538,142	1,207,877	-	1,207,877	330,265	Seattle.....	6
Umatilla.....2/NF	321,833	313,681	-	313,681	8,152	Pendleton, Oregon.....	6
Wenatchee.....NF	1,523,340	1,206,427	-	1,206,427	316,913	Wenatchee.....	6
State total.....	10,742,030	9,688,505	597	9,689,102	1,052,928		
West Virginia:							
George Washington.....2/NF	161,236	97,419	-	97,419	63,817	Harrisonburg, Virginia.....	7
Monongahela.....NF	1,641,981	806,140	235	806,375	835,606	Elkins.....	7
Total.....NF	1,803,217	903,559	235	903,794	899,423		
Jefferson.....PU	29,651	-	-	-	29,651	Roanoke, Virginia.....	7
State total.....	1,832,868	903,559	235	903,794	929,074		
Wisconsin:							
Chequamegon.....NF	1,035,404	825,809	80	825,889	209,515	Park Falls.....	9
Nicolet.....NF	988,853	638,218	625	638,843	350,010	Rhineland.....	9
Total.....NF	2,024,257	1,464,027	705	1,464,732	559,525		
Forest Products Laboratory.. EA	10	10	-	10	-	Madison.....	9
LaCrosse Central Repair Shop Site.....	10	10	-	10	-	Madison.....	9
State total.....	2,024,277	1,464,047	705	1,464,752	559,525		

^{1/} See footnote 1 on page 2.
^{2/} Unit is in 2 or more states; total area on page 13.

NATIONAL FOREST AREAS

Areas By States

State and unit ^{1/}	Gross Area within unit boundaries (Acres)	National Forest lands, and other lands administered by the Forest Service			Other lands within unit boundaries (Acres)	Unit headquarters	Region
		Owned by the United States (Acres)	In the process of acquisition (Acres)	Total (Acres)			
Wyoming:							
Bighorn..... NF	1,121,541	1,113,597	-	1,113,597	7,944	Sheridan.....	2
Black Hills..... ^{2/} NF	199,466	172,451	-	172,451	27,015	Custer, South Dakota.....	2
Bridger..... NF	1,710,221	1,699,099	-	1,699,099	11,122	Kemmerer.....	4
Caribou..... ^{2/} NF	7,273	6,950	-	6,950	323	Pocatello, Idaho.....	4
Medicine Bow..... NF	1,998,288	1,064,053	160	1,064,213	334,075	Laramie.....	2
Shoshone..... NF	2,458,644	2,430,028	-	2,430,028	28,616	Cody.....	2
Targhee..... ^{2/} NF	344,573	343,364	-	343,364	1,209	St. Anthony, Idaho.....	4
Teton..... NF	1,729,306	1,700,766	-	1,700,766	28,540	Jackson.....	4
Wasatch..... ^{2/} NF	46,823	36,880	-	36,880	9,943	Salt Lake City, Utah.....	4
Total..... NF	9,016,135	8,567,188	160	8,567,348	448,787		
Northeastern Wyoming...WY-21 LU	573,579	573,579	-	573,579	-	Laramie.....	2
State total.....	9,589,714	9,140,767	160	9,140,927	448,787		

^{1/} See footnote 1 on page 2.^{2/} Unit is in 2 or more states; total area on page 13.

NATIONAL FOREST AREAS

Total Area of Units Extending Into Two or More States

Unit ^{1/}	States	Gross area within unit boundaries	National Forest lands, and other lands administered by the Forest Service			Other lands within unit boundaries
			Owned by the United States	In the process of acquisition	Total	
		Acres	Acres	Acres	Acres	Acres
NATIONAL FORESTS:						
Apache.....	Arizona and New Mexico.....	1,717,544	1,565,601	-	1,565,601	151,943
Bitterroot.....	Idaho and Montana.....	2,018,285	1,942,558	-	1,942,558	75,727
Black Hills.....	South Dakota and Wyoming.....	1,525,024	1,218,188	484	1,218,672	306,352
Cache.....	Idaho and Utah.....	1,216,333	641,858	3,060	644,918	571,415
Caribou.....	Idaho, Utah and Wyoming.....	1,077,686	973,080	-	973,080	104,606
Cherokee.....	North Carolina and Tennessee..	1,204,429	583,916	7,727	593,641	612,786
Coronado.....	Arizona and New Mexico.....	1,866,686	1,797,115	127	1,797,242	69,444
Custer.....	Montana and South Dakota.....	1,274,395	1,170,463	160	1,170,623	103,932
Eldorado.....	California and Nevada.....	886,247	641,032	-	641,032	245,215
George Washington..	Virginia and West Virginia....	1,706,012	924,182	-	924,182	780,854
Gila.....	Arizona and New Mexico.....	2,945,459	2,875,038	8,589	2,883,627	61,832
Inyo.....	California and Nevada.....	1,891,334	1,834,984	-	1,834,984	56,350
Kaniksu.....	Idaho, Montana and Washington.	1,848,185	1,625,033	-	1,625,033	223,152
Klamath.....	California and Oregon.....	1,588,871	1,393,940	630	1,394,570	194,301
Kootenai.....	Idaho and Montana.....	2,139,921	1,817,785	-	1,817,785	322,136
Manti-LaSal.....	Colorado and Utah.....	1,339,449	1,263,639	160	1,263,799	75,650
Lolo.....	Idaho and Montana.....	3,108,327	2,522,087	31,011	2,553,098	586,240
Quachita.....	Arkansas and Oklahoma.....	2,412,283	1,499,250	1,572	1,500,822	911,461
Rogue River.....	California and Oregon.....	1,204,505	897,297	-	897,297	307,208
Sawtooth.....	Idaho and Utah.....	1,382,760	1,802,680	-	1,802,680	80,080
Siskiyou.....	California and Oregon.....	1,389,169	1,079,502	-	1,079,502	309,667
Targhee.....	Idaho and Wyoming.....	1,691,054	1,650,315	-	1,650,315	40,739
Toiyabe.....	California and Nevada.....	3,271,139	3,062,062	201	3,062,263	208,876
Umatilla.....	Oregon and Washington.....	1,514,011	1,389,606	-	1,389,606	124,405
Wasatch.....	Utah and Wyoming.....	967,383	827,300	619	827,919	139,464
White Mountain.....	Maine and New Hampshire.....	851,842	714,724	521	715,245	136,597
PURCHASE UNITS:						
Chattahoochee.....	Alabama and Georgia.....	275,000	1,077	366	1,443	273,557
Jefferson.....	Kentucky, Virginia and West Va	187,948	27,537	-	27,537	160,411
White Mountain.....	Maine and New Hampshire.....	34,429	8,016	-	8,016	26,413

^{1/} See footnote 1 on page 2.

NATIONAL FOREST AREAS

National Game Refuges ^{1/}

National refuges, situated within the national forests, designated by proclamations or special acts of the Congress for the protection of game.

Name	National forest	State	Area inside national forests
			Acres
Big Levels Game Refuge.....	George Washington.....	Virginia.....	31,000
Cherokee National Game Refuge No. 1.....	Cherokee.....	Tennessee.....	10,900
Francis Marion National Wildlife Preserve	Francis Marion.....	South Carolina..	50,600
Grand Canyon National Game Preserve.....	Kaibab.....	Arizona.....	754,600
National Catahoula Wildlife Preserve.....	Kisatchie.....	Louisiana.....	36,117
National Red Dirt Wildlife Management Preserve.....	Kisatchie.....	Louisiana.....	40,082
Noontootly National Game Refuge.....	Chattahoochee.....	Georgia.....	25,239
Norbeck Wildlife Preserve.....	Black Hills.....	South Dakota...	44,360
Ocala National Game Refuge.....	Ocala.....	Florida.....	79,396
Quachita National Wildlife Preserve.....	Quachita.....	Arkansas.....	78,000
Quachita National Game Refuges:			
No. 1. (Pigeon Creek).....	Quachita.....	Arkansas.....	8,440
No. 2. (Oak Mountain).....	Quachita.....	Arkansas.....	8,500
No. 4. (Caney Creek).....	Quachita.....	Arkansas.....	8,300
Ozark National Game Refuges:			
No. 1. (Livingston).....	Ozark.....	Arkansas.....	8,420
No. 2. (Barkshead).....	Ozark.....	Arkansas.....	5,300
No. 3. (Moccasin).....	Ozark.....	Arkansas.....	3,620
No. 4. (Haw Creek).....	Ozark.....	Arkansas.....	4,160
No. 5. (Black Mountain).....	Ozark.....	Arkansas.....	19,074
Pisgah National Game Preserve.....	Pisgah.....	North Carolina..	97,408
Sequoia National Game Refuge.....	Sequoia.....	California.....	15,770
Sheep Mountain Game Refuge.....	Medicine Bow.....	Wyoming.....	28,318

National forests, or parts of national forests, established under section 9 of the Clarke-McNary Act of June 7, 1924 (43 Stat. 653), designated game refuges on July 1, 1925 by the Acting Secretaries of War and Agriculture.

Name	National forest	State	Area
Brady District.....	Marquette.....	Michigan.....	2,948
Pole Mountain District.....	Medicine Bow.....	Wyoming.....	52,819
Zuni District.....	Cibola.....	New Mexico.....	45,515

^{1/} Areas are included in the summary and state tables.

National Monuments

National monuments, situated wholly or in part within national forests, created under the act of June 8, 1906 (34 Stat. 225), for the preservation of objects of historic or scientific interest. By Executive Order No. 6100 of June 10, 1933 they were placed under the administration of the National Park Service, Department of the Interior.

Name	National forest	State	Area ^{1/}
Big Hole Battlefield.....	Beaverhead.....	Montana.....	200
Chiricahua.....	Coronado.....	Arizona.....	4,288
Devil Post Pile.....	Sierra.....	California.....	800
Jewel Cave.....	Harney.....	South Dakota....	1,275
Lava Beds.....	Modoc.....	California.....	43,106
Lehman Caves.....	Nevada.....	Nevada.....	640
Montezuma Castle.....	Coconino.....	Arizona.....	598
Old Kasaan.....	Tongass.....	Alaska.....	38
Oregon Caves.....	Siskiyou.....	Oregon.....	466
Sugaro.....	Coronado.....	Arizona.....	53,695
Sunset Crater.....	Coconino.....	Arizona.....	3,040
Timpanogos.....	Wasatch.....	Utah.....	250
Tonto.....	Tonto.....	Arizona.....	640
Walnut Canyon.....	Coconino.....	Arizona.....	1,641

^{1/} The above areas were withdrawn for national-forest purposes but have not been released from such withdrawals and are included in the summary and state tables.

Custodial Projects

(Under Authority of Title III of the Bankhead-Jones Farm Tenant Act)

Lands acquired by the United States in pursuance of certain national programs of land utilization and adjustment which have been deeded to State agencies or municipalities or which are being administered by said agencies in connection with their conservation and forestry programs under lease or cooperative license agreements. The Forest Service is the custodial agency for the Government's interest in the project. 75% of the oil, gas and other mineral interests acquired by the United States are reserved in the conveyances of these lands to States and municipalities. These lands are not included in any other part of the National Forest Area Report.

State	Project Name and Number	Area of project	Area deeded as of June 30, 1955	Forest Service Region
		Acres	Acres	
Arkansas	Eureka Springs.....AK-LU-21	1,610	1,610	8
Connecticut	New London.....CN-LU--2	11,725	11,725	7
Delaware	Delaware Forest.....DL-LU--1	5,073	4,147	7
Florida	Blackwater River.....FL-LU--4	182,565	-	8
"	Welaka.....FL-LU-10	2,190	2,190	8
Georgia	Coastal Flatwoods.....GA-LU--8	35,879	35,879	8
"	Fort Yargo.....GA-LU-24	1,497	1,497	8
"	Piedmont.....GA-LU--3	15,966	15,966	8
Indiana	Bean Blossom.....IN-LU--4	14,579	-	9
Iowa	Southern Iowa.....IA-LU--2	1,901	-	9
Kentucky	Kentucky Forest.....KY-LU--1	11,822	11,822	7
"	Princeton.....KY-LU--2	14,774	14,774	7
Maine	Rural Areas.....ME-LU--1	13,448	13,448	7
"	Southern Maine.....ME-LU-21	3,979	2,856	7
Maryland	Eastern Shore.....MD-LU--3	8,746	8,746	7
"	Garrett County.....MD-LU--2	35,326	33,526	7
Michigan	Allegan.....MI-LU--3	1,315	1,315	9
Minnesota	Isolated Settler.....MN-LU-21	1,285	1,285	9
"	Pine Island.....MN-LU--4	19,891	19,891	9
Mississippi	Northeast Mississippi.....MS-LU--8	8,274	8,274	8
New Mexico	Running Water Draw.....NM-LU-23	3,120	3,120	3
New York	New York Land.....NY-LU--4	18,791	3,291	7
North Carolina	Bladen Lakes.....NC-LU--4	34,544	34,544	8
North Dakota	Western North Dakota.....ND-LU-24	600	600	1
Ohio	Ross Hooking.....OH-LU--6	14,997	-	9
"	Southeastern Ohio.....OH-LU--4	4,842	-	9
"	Zaleski.....OH-LU--5	18,561	-	9
Oklahoma	Central Oklahoma.....OK-LU--1	19,324	19,324	8
Oregon	Central Oregon.....OR-LU--2	3,056	-	6
Pennsylvania	Bradford County.....PA-LU--5	20,317	20,317	7
"	Pennsylvania Land.....PA-LU--4	18,851	18,851	7
Rhode Island	Rhode Island Forest.....RI-LU--1	10,649	10,649	7
South Carolina	Clemson College.....SC-LU--3	27,469	27,469	8
"	Poinsett.....SC-LU--5	28,719	28,719	8
South Dakota	Bad Lands - Fall River.....SD-LU--1	2,000	2,000	2
Tennessee	Chickasaw Forest.....TN-LU--7	14,451	-	8
"	Lebanon Forest.....TN-LU--8	8,736	-	8
"	Natchez Trace.....TN-LU--6	42,858	-	8
"	Standing Stone.....TN-LU--9	9,345	-	8
Texas	Rita Blanca.....TX-LU-26	2,076	2,076	3
"	Tule Creek.....TX-LU-27	647	647	3
"	Wolf Creek.....TX-LU-28	653	653	8
Virginia	Cumberland.....VA-LU--4	15,171	15,171	7
"	Prince Edward.....VA-LU--3	5,845	5,845	7
"	Surrender Ground.....VA-LU--2	18,607	18,607	7
West Virginia	Kanawah Head.....WV-LU--4	7,592	7,592	7
"	Mason County.....WV-LU-21	7,948	7,948	7
Wisconsin	Black River.....WI-LU--6	54,255	-	9
"	Crandon.....WI-LU--4	4,253	-	9
"	Drummond.....WI-LU--2	811	-	9
"	Lakewood.....WI-LU--3	76	-	9
"	Mill Bluff.....WI-LU-12	56	-	9
"	Wisconsin Isolated Settler.....WI-LU-21	1,508	-	9
		<u>812,573</u>	<u>416,374</u>	

NATIONAL AND REGIONAL HEADQUARTERS OF THE FOREST SERVICE:

NATIONAL HEADQUARTERS: Forest Service, Department of Agriculture, Washington 25, D.C.

REGIONAL HEADQUARTERS:

- REGION 1. Northern Region: Federal Building, Missoula, Montana, Embracing northern Idaho, Montana, northwestern South Dakota, northeastern Washington and extreme northwestern part of Wyoming.
- REGION 2. Rocky Mountain Region: Federal Center, Building No. 85, Denver, Colorado. Embracing Colorado (except small part in extreme west), Kansas, Nebraska, South Dakota (except extreme northwest part) and major part of Wyoming.
- REGION 3. Southwestern Region: 510 - North Second Street, Albuquerque, New Mexico. Embracing Arizona and New Mexico.
- REGION 4. Intermountain Region: Forest Service Building, Ogden, Utah. Embracing a part of east-central California, a small part in western Colorado, southern Idaho, Nevada (except a small area in the southwestern part), Utah and the extreme western part of Wyoming.
- REGION 5. California Region: 630 Sansome Street, San Francisco 11, California. Embracing California (except small part in extreme northwest and part in the east-central), a small part in southwestern Nevada, and a small part in southern Oregon.
- REGION 6. Pacific Northwest Region: Post Office Building, Broadway and Glisan Street, Portland 8, Oregon. Embracing small part in extreme northwestern California, Oregon (except small part in extreme southwest), Washington (except northeastern part).
- REGION 7. Eastern Region: Center Building, 6816 Market Street, Upper Darby, Pennsylvania. Embracing Connecticut, Delaware, Kentucky, Maine, Maryland, Massachusetts, New Hampshire, New Jersey, New York, Pennsylvania, Rhode Island, Vermont, Virginia and West Virginia.
- REGION 8. Southern Region: 50 - Seventh Street N.E., Atlanta 5, Georgia. Embracing Alabama, Arkansas, Florida, Georgia, Louisiana, Mississippi, North Carolina, Oklahoma, South Carolina, Tennessee and Texas.
- REGION 9. North Central Region: Madison Building, Milwaukee 3, Wisconsin. Embracing Illinois, Indiana, Iowa, Michigan, Minnesota, Missouri, North Dakota, Ohio and Wisconsin.
- REGION 10. Alaska Region: Federal and Territorial Building, Juneau, Alaska. Embracing Alaska.
- TROPICAL REGION: P. O. Box 577, Rio Piedras, Puerto Rico. Embracing Puerto Rico.

(The Forest Service regional boundaries are shown on the map on pages 8 and 9 of this report)