

Table of Contents

Land Areas Report as of June 30, 1953

National Forest System

Table No. 1—Summary National Forest System.....	Page 1
Table No. 2---Division of the Forest Service Regions 1 Through 9 Alaska and Puerto Rico.....	Page 1 2
Table No. 3---National Forest Areas by States.....	Page 3-11
Table No. 4---Total Area of Units in two or More States.....	Page 12
Table No. 5---National Forest Areas, Utilization Project Lands, Long-term Lease, or Cooperative License Agreement and Lands Under Sale Agreement.....	Page 13
Table No. 6---Areas of National Monuments in National Forests.....	Page 14
Table No. 7---Areas of National Game Refuges in National Forests..	Page 14
Table No. 8---National Forest Areas Custodial Projects.....	Page 15
Table No. 8--- National Forest Areas (Regional Headquarters).....	Page 16

NATIONAL FOREST AREAS

JUNE 30, 1953



SUMMARY

Region and unit 1/	Number of units	Gross area within unit boundaries	National Forest lands, and other lands administered by the Forest Service 5/			Other lands within unit boundaries 6/
			Owned by the United States	In the process of acquisition	Total	
		Acres	Acres	Acres	Acres	Acres
UNITED STATES AND TERRITORIES 2/ 3/...		229,112,397	181,273,765	294,103	181,567,868	47,544,529
National forests.....	153	221,688,864	180,386,928	290,505	180,677,433	41,011,431
Purchase units.....	31	6,850,825	437,503	3,582	441,085	6,409,740
Experimental areas.....	16	336,437	317,334	16	317,350	19,087
Land utilization and other areas.....	9	236,271	132,000	-	132,000	104,271

Areas By Forest Service Regions

REGION 1.....	...	27,897,693	24,746,133	37,111	24,783,244	3,114,449
National forests.....	17	27,897,693	24,746,133	37,111	24,783,244	3,114,449
REGION 2.....	...	21,917,001	19,716,620	24,230	19,740,850	2,176,151
National forests.....	17	21,866,913	19,707,302	24,230	19,731,532	2,135,381
Land utilization areas.....	1	50,088	9,318	-	9,318	40,770
REGION 3.....	...	22,436,598	20,489,229	122,804	20,612,033	1,824,565
National forests.....	13	22,051,869	20,154,179	122,804	20,276,983	1,774,886
Experimental areas.....	2	246,841	242,544	-	242,544	4,097
Land utilization and other areas.....	4	138,088	92,506	-	92,506	45,582
REGION 4.....	...	32,993,022	30,728,100	13,318	30,741,418	2,251,604
National forests.....	20	32,884,849	30,646,540	13,318	30,659,858	2,224,991
Purchase units.....	2	31,114	4,501	-	4,501	26,613
Experimental areas.....	1	55,625	55,625	-	55,625	-
Land utilization areas.....	1	21,434	21,434	-	21,434	-
REGION 5.....	...	24,372,808	19,314,509	5,779	19,323,288	5,052,520
National forests.....	18	23,499,965	19,290,174	5,779	19,295,953	4,204,012
Purchase units.....	2	863,000	14,492	-	14,492	848,508
Experimental areas.....	2	4,686	4,686	-	4,686	-
Land utilization area.....	1	5,157	5,157	-	5,157	-
REGION 6.....	...	26,884,751	23,338,742	3,009	23,341,751	3,543,000
National forests.....	19	26,884,751	23,338,742	3,009	23,341,751	3,543,000
REGION 7.....	...	10,325,789	4,227,813	8,285	4,236,098	6,089,691
National forests.....	7	9,287,382	4,178,605	8,269	4,186,874	5,100,508
Purchase units.....	5	1,012,517	38,324	-	38,324	974,193
Experimental areas.....	5	25,890	10,884	16	10,900	14,990
REGION 8.....	...	21,657,092	9,445,469	26,252	9,471,721	12,185,371
National forests.....	24	18,863,017	9,273,405	23,150	9,298,555	9,564,462
Purchase units.....	12	2,790,517	166,506	3,102	169,608	2,620,909
Experimental areas.....	4	3,558	3,558	-	3,558	-
REGION 9.....	...	19,664,167	8,491,666	53,270	8,544,936	11,119,231
National forests.....	15	17,609,181	8,286,354	52,835	8,339,189	9,269,992
Purchase units.....	8	2,033,472	201,717	435	202,152	1,831,320
Experimental areas.....	1	10	10	-	10	-
Land utilization areas.....	2	21,504	3,585	-	3,585	17,919
REGION 10(Alaska).....	...	20,777,294	20,742,416	-	20,742,416	34,878
National Forests.....	2	20,777,294	20,742,416	-	20,742,416	34,878
TROPICAL REGION(Puerto Rico).....	...	186,182	33,068	45	33,113	153,069
National forests.....	1	65,950	21,078	-	21,078	44,872
Purchase units.....	2	120,205	11,963	45	12,008	108,197
Experimental areas.....	1	27	27	-	27	-

NATIONAL FOREST AREAS

Division Of Total Areas Between Continental United States And Territories

Unit	Number of units	Gross area within unit boundaries	National Forest lands, and other lands administered by the Forest Service			Other lands within unit boundaries
			Owned by the United States	In the process of acquisition	Total	
		Acres	Acres	Acres	Acres	Acres
CONTINENTAL UNITED STATES.....	...	208,148,921	160,498,281	294,058	160,792,339	47,356,582
National forests.....	150	200,845,620	159,623,434	290,505	159,913,939	40,931,681
Purchase units.....	29	6,730,620	425,540	3,537	429,077	6,301,543
Experimental areas.....	15	336,410	317,307	16	317,323	19,087
Land utilization and other areas.....	9	236,271	132,000	-	132,000	104,271
TERRITORIES.....	...	20,963,476	20,775,484	45	20,775,529	187,947
National forests.....	3	20,843,244	20,763,494	-	20,763,494	79,750
Purchase units.....	2	120,205	11,963	45	12,008	108,197
Experimental areas.....	1	27	27	-	27	-

1/ DEFINITION OF UNITS:

National forests.---Areas established as national forests by legislative or executive action. Acres shown as national forest land, and other land administered by the Forest Service include small administrative sites outside of proclaimed boundaries and those portions of land utilization projects and other areas over which the Forest Service has supervision located within the national-forest boundaries. Land utilization and other areas located outside the national forests and under Forest Service supervision are not included; such areas are listed under the classification "Land utilization and other areas".

Purchase units.---Areas established by the Secretary of Agriculture with the concurrence of the National Forest Reservation Commission but not formalized by legislative or executive action. Acreages shown as national forest land, and other land administered by the Forest Service include all administrative sites outside the established boundaries and those portions of the land utilization projects and other areas over which the Forest Service has supervision located within the established purchase unit boundaries. Land utilization and other areas located outside the boundaries and under Forest Service supervision are not included; such areas are listed under the classification "Land utilization and other areas".

Experimental areas.---Areas outside of the exterior boundaries of national forests or purchase units which have been reserved and dedicated to forest or range research and experimentation by legislative or executive action. The Massabesic Experimental Forest in Maine and the McNeill Division of the Harrison Experimental Forest in Mississippi, which have both purchase unit and experimental area status, are included only in the experimental area summaries.

Land utilization and other areas.---See captions and footnotes of special tables on page 13.

- 2/ Does not include lands within certain state forests in Michigan which have been acquired by the United States with intent to exchange them for state lands within the national forests.
- 3/ Exclusive of the area at the Beltsville Research Center of the Department of Agriculture that is used by the Forest Service as an experimental area.
- 4/ See table on page 13.
- 5/ Includes national forest lands under the primary jurisdiction of other federal agencies where the national forest withdrawal has not been revoked.
- 6/ Lands within the unit boundaries in private, state, county, and municipal, etc., ownership, and federal lands over which the Forest Service has no jurisdiction.

NATIONAL FOREST AREAS

Areas By States

(Abbreviations: NF-National forest; PU-Purchase unit; EF, ER, and EA-Experimental forest, range and area)

State and unit 1/	Gross area within unit boundaries	National Forest lands, and other lands administered by the Forest Service			Other lands within unit boundaries	Unit headquarters	Region
		Owned by the United States	In the process of acquisition	Total			
	Acres	Acres	Acres	Acres	Acres		
Alabama:							
William S. Bankhead	NF	560,604	178,224	968	179,192	381,412	Montgomery..... 8
Concub.....	NF	339,573	83,747	-	83,747	255,826	Montgomery..... 8
Talladega.....	NF	851,120	357,977	-	357,977	493,143	Montgomery..... 8
Total.....	NF	1,751,297	619,948	968	620,916	1,130,381	
Chattahoochee.....2/	PU	61,000	-	-	-	61,000	Gainesville, Ga..... 8
Oakmulgee.....	PU	11,520	83	-	83	11,437	Montgomery..... 8
Tombigbee.....	PU	611,271	-	-	-	611,271	Montgomery..... 8
Total.....	PU	683,791	83	-	83	683,708	
North Central Alabama Exp. Forest...	EF	653	653	-	653	-	New Orleans, La..... 8
Southern Forest Experiment Station...	EA	8	8	-	8	-	New Orleans, La..... 8
State Total.....		2,435,749	620,692	968	621,660	1,814,089	
Alaska:							
Chugach.....	NF	4,733,495	4,725,610	-	4,725,610	7,885	Juneau..... 10
Tongass.....	NF	16,043,799	16,016,806	-	16,016,806	26,993	Juneau..... 10
Territory Total...		20,777,294	20,742,416	-	20,742,416	34,878	
Arizona:							
Apache.....2/	NF	707,991	677,823	-	677,823	30,168	Springerville..... 3
Coconino.....	NF	1,999,504	1,829,762	-	1,829,762	169,742	Flagstaff..... 3
Coronado.....2/	NF	1,368,520	1,313,164	-	1,313,164	55,356	Tucson..... 3
Crook.....	NF	1,452,483	1,419,418	-	1,419,418	33,065	Safford..... 3
Kaibab.....	NF	1,780,474	1,715,834	157	1,715,991	64,483	Williams..... 3
Prescott.....	NF	1,457,283	1,252,184	-	1,252,184	205,099	Prescott..... 3
Sitgreaves.....	NF	883,919	808,237	1,440	809,677	74,242	Holbrook..... 3
Tonto.....	NF	2,453,579	2,410,586	-	2,410,586	42,993	Phoenix..... 3
Total.....	NF	12,103,753	11,427,008	1,597	11,428,605	675,148	
Santa Rita.....	ER	53,159	52,604	-	52,604	555	Tucson..... 3
State Total.....		12,156,912	11,479,612	1,597	11,481,209	675,703	
Arkansas:							
Oaachita.....2/	NF	2,120,774	1,318,444	160	1,318,604	802,170	Hot Springs Nat'l Park 8
Ozark.....	NF	1,462,079	1,040,157	3,095	1,043,252	418,827	Russellville..... 8
Total.....	NF	3,582,853	2,358,601	3,255	2,361,856	1,220,997	
Crosssett.....	EF	1,686	1,686	-	1,686	-	Crosssett..... 8
State Total.....		3,584,539	2,360,287	3,255	2,363,542	1,220,997	
California:							
Angeles.....	NF	691,052	648,074	205	648,279	42,773	Los Angeles..... 5
Cleveland.....	NF	567,103	391,429	435	391,864	175,239	San Diego..... 5
Eldorado.....2/	NF	885,847	640,606	-	640,606	245,241	Placerville..... 5
Inyo.....2/	NF	1,828,986	1,774,429	-	1,774,429	54,557	Bishop..... 5
Klamath.....2/	NF	1,564,419	1,371,520	1,536	1,373,056	191,363	Yreka..... 5
Lassen.....	NF	1,382,530	1,046,809	157	1,046,966	335,664	Susanville..... 5
Los Padres.....	NF	2,007,025	1,768,222	-	1,768,222	238,803	Santa Barbara..... 5
Mendocino.....	NF	1,082,634	865,641	1,081	866,722	215,912	Willows..... 5
Modoc.....	NF	2,025,247	1,672,988	-	1,672,988	352,259	Alturas..... 5
Plumas.....	NF	1,413,022	1,138,358	-	1,138,358	274,664	Quincy..... 5
Rogue River.....2/	NF	56,206	49,261	-	49,261	6,945	Medford, Oregon..... 5
San Bernardino.....	NF	812,633	615,191	591	615,782	196,851	San Bernardino..... 5
Sequoia.....	NF	1,182,589	1,118,600	367	1,118,967	63,622	Porterville..... 5

1/ See footnote on page 2.

2/ Unit is in 2 or more states; total area on page 12.

NATIONAL FOREST AREAS

Areas By States--Continued

State and unit ^{1/}	Cross area within unit boundaries	National Forest lands, and other lands administered by the Forest Service			Other lands within unit boundaries	Unit headquarters	Region
		Owned by the United States	In the process of acquisition	Total			
	Acres	Acres	Acres	Acres	Acres		
California--Continued							
Shasta..... NF	1,977,159	1,283,647	80	1,283,727	693,432	Mt. Shasta.....	5
Sierra..... NF	1,411,935	1,295,943	-	1,295,943	115,992	Fresno.....	5
Siskiyou ^{2/} NF	38,725	31,740	-	31,740	6,989	Grants Pass, Oregon...	6
Six Rivers..... NF	1,086,785	935,306	-	935,306	151,479	Eureka.....	5
Stanislaus..... NF	1,100,709	896,196	379	896,575	204,134	Sonoma.....	5
Tahoe..... NF	1,190,264	694,340	148	694,488	495,776	Nevada City.....	5
Toiyabe ^{2/} NF	695,783	629,710	-	629,710	66,073	Reno, Nevada.....	5
Trinity..... NF	1,202,675	1,049,856	800	1,050,656	152,019	Weaverville.....	5
Total..... NF	24,203,432	19,917,866	5,779	19,923,645	4,279,787		
Northern Redwood..... PU	263,000	14,492	-	14,492	248,508	Eureka.....	5
Southern Redwood..... PU	600,000	-	-	-	600,000	San Francisco.....	5
Total..... PU	863,000	14,492	-	14,492	848,508		
Institute of Forest Genetics..... EA	106	106	-	106	-	Placerville.....	5
San Joaquin..... ER	4,580	4,580	-	4,580	-	O'Neals.....	5
Total..... EA	4,686	4,686	-	4,686	-		
Felton Forest Administrative Site.....	43	43	-	43	-	San Francisco.....	5
Stockton Shop Site.....	8	8	-	8	-	San Francisco.....	5
San Joaquin Land Utilization Project..	5,157	5,157	-	5,157	-	San Francisco.....	5
State Total.....	25,076,326	19,942,252	5,779	19,948,031	5,128,295		
Colorado:							
Arapahoe..... NF	1,102,974	1,023,048	-	1,023,048	79,926	Idaho Springs.....	2
Grand Mesa..... NF	679,810	651,419	-	651,419	28,391	Grand Junction.....	2
Gunnison..... NF	1,562,644	1,472,387	-	1,472,387	90,257	Gunnison.....	2
Manti-LaSal..... NF	26,674	26,631	-	26,631	43	Price.....	4
Pike..... NF	1,258,825	1,084,961	6,011	1,090,952	167,873	Colorado Springs.....	2
Rio Grande..... NF	1,882,825	1,772,506	200	1,772,706	110,119	Monte Vista.....	2
Roosevelt..... NF	1,085,143	784,660	800	785,460	299,683	Fort Collins.....	2
Routt..... NF	1,068,630	956,900	940	957,840	110,790	Steamboat Springs.....	2
San Isabel..... NF	1,287,447	1,152,410	-	1,152,410	134,037	Pueblo.....	2
San Juan..... NF	2,086,474	1,849,767	601	1,850,368	236,106	Durango.....	2
Uncompahgre..... NF	1,051,292	946,844	10,259	957,103	94,189	Delta.....	2
White River..... NF	2,090,170	1,984,410	-	1,984,410	105,760	Glenwood Springs.....	2
Total..... NF	15,182,908	13,706,923	18,811	13,725,734	1,457,174		
Land Utilization area..... ^{3/}	50,088	9,318	-	9,318	40,770	Colorado Springs.....	2
State Total.....	15,232,996	13,716,241	18,811	13,735,052	1,497,944		
Florida:							
Apalachicola..... NF	639,736	557,824	17	557,841	81,895	Tallahassee.....	8
Ocala..... NF	442,679	359,319	859	360,178	82,501	Tallahassee.....	8
Osceola..... NF	161,814	157,231	-	157,231	4,583	Tallahassee.....	8
State Total.....	1,244,229	1,074,374	876	1,075,250	168,979		
Georgia:							
Chattahoochee..... NF	1,518,322	663,011	1,234	664,245	854,077	Gainesville.....	8
Chattahoochee ^{2/} PU	214,000	489	998	1,487	212,513	Gainesville.....	8
State Total.....	1,732,322	663,500	2,232	665,732	1,066,590		
Idaho:							
Bitterroot ^{2/} NF	830,105	828,663	-	828,663	1,442	Hamilton, Montana.....	1
Boise..... NF	2,950,613	2,626,025	3,522	2,629,547	321,066	Boise.....	4
Cache ^{2/} NF	263,217	262,896	-	262,896	321	Logan, Utah.....	4
Caribou ^{2/} NF	1,061,718	959,662	314	959,976	101,742	Pocatello.....	4
Challis..... NF	2,468,067	2,447,911	-	2,447,911	20,156	Challis.....	1
Clearwater..... NF	1,147,804	1,102,695	-	1,102,695	45,109	Orfino.....	1
Coeur d' Alene..... NF	802,177	724,198	-	724,198	77,979	Coeur d' Alene.....	1
Kaniksu ^{2/} NF	1,059,549	890,412	287	890,699	163,850	Sandpoint.....	1

^{1/} See footnote 1 on page 2.
^{2/} Unit is in 2 or more states; total area on page 12.
^{3/} See table on page 13.

NATIONAL FOREST AREAS

Areas By States--Continued

State and unit 1/	Gross area within unit boundaries	National Forest lands, and other lands administered by the Forest Service			Other lands within unit boundaries	Unit headquarters	Region
		Owned by the United States	In the process of acquisition	Total			
	Acres	Acres	Acres	Acres	Acres		
Idaho--Continued							
Kootenai.....2/ NF	48,851	48,851	-	48,851	-	Libby, Montana.....	1
Lolo.....2/ NF	509,278	468,622	-	468,622	40,656	Missoula, Montana....	1
Minidoka.....2/ NF	544,384	529,921	-	529,921	14,463	Twin Falls.....	4
Nezperce..... NF	1,976,045	1,931,193	-	1,931,193	44,852	Grangeville.....	1
Payette..... NF	2,418,977	2,307,308	-	2,307,308	111,669	McCall.....	4
St. Joe..... NF	1,089,197	866,126	-	866,126	223,071	St. Maries.....	1
Salmon..... NF	1,790,944	1,768,747	196	1,768,943	22,001	Salmon.....	4
Sawtooth..... NF	1,245,973	1,201,642	-	1,201,642	44,331	Twin Falls.....	4
Targhee.....2/ NF	1,346,481	1,306,951	-	1,306,951	39,530	St. Anthony.....	4
Total..... NF	21,553,380	20,271,823	4,319	20,276,142	1,277,238		
Arrowrock..... PU	16,564	200	-	200	16,364	Boise.....	4
State Total.....	21,569,944	20,272,023	4,319	20,276,342	1,293,602		
Illinois:							
Belleve-Savannah... NF	10,710	10,710	-	10,710	-	Winona, Minnesota....	9
Shawnee..... NF	802,383	209,460	1,386	210,846	591,537	Harrisburg.....	9
State Total.....	813,093	220,170	1,386	221,556	591,537		
Indiana:							
Hoosier..... NF	722,460	111,320	4,947	116,267	606,193	Bedford.....	9
Land Utilization Area.....3/	3,180	3,180	-	3,180	-	Bedford.....	9
State Total.....	725,640	114,500	4,947	119,447	606,193		
Iowa:							
Chariton..... PU	55,282	-	-	-	55,282	Milwaukee, Wisconsin.	9
Chequest..... PU	123,340	1,776	-	1,776	121,564	Milwaukee, Wisconsin.	9
Keosauqua..... PU	40,049	2,973	-	2,973	37,076	Milwaukee, Wisconsin.	9
State Total.....	218,671	4,749	-	4,749	213,922		
Kentucky:							
Cumberland..... NF	1,357,085	457,127	2	457,129	899,956	Winchester.....	7
Jefferson.....2/ PU	54,614	-	-	-	54,614	Roanoke, Virginia....	7
State Total.....	1,411,699	457,127	2	457,129	954,570		
Louisiana:							
Kisatchie..... NF	877,066	494,859	-	494,859	382,207	Alexandria.....	8
Kisatchie..... PU	397,911	65,653	120	65,773	332,138	Alexandria.....	8
State Total.....	1,274,977	560,512	120	560,632	714,345		
Maine:							
White Mountain.....2/ NF	53,551	41,004	-	41,004	12,547	Laconia, New Hampshire	7
Grand Lake..... PU	785,000	-	-	-	785,000	Philadelphia, Pa.....	7
White Mountain.....2/ PU	27,755	4,858	-	4,858	22,897	Laconia, New Hampshire	7
Total..... PU	812,755	4,858	-	4,858	807,897		
Massabesic..... EF	11,977	3,680	16	3,696	8,281	Philadelphia, Pa.....	7
State Total.....	878,283	49,542	16	49,558	828,725		
Maryland: 4/							
Eastern Shore..... EF	4,318	1,110	-	1,110	3,208	Philadelphia, Pa.....	7
Massachusetts:							
Lawrence Hopkins Memorial..... EF	1,651	1,651	-	1,651	-	Philadelphia, Pa.....	7

1/ See footnote 1 on page 2.
 2/ Unit is in 2 or more states; total area on page 12.
 3/ See table on page 13.
 4/ See footnote 3 on page 2.

NATIONAL FOREST AREAS
Areas By States--Continued

State and unit ^{1/}	Gross area within unit boundaries	National Forest lands, and other lands administered by the Forest Service			Other lands within unit boundaries	Unit headquarters	Region
		Owned by the United States	In the process of acquisition	Total			
	Acres	Acres	Acres	Acres	Acres		
Michigan: ^{2/}							
Hiawatha..... NF	822,020	475,929	440	476,369	345,651	Escanaba.....	9
Huron..... NF	762,311	416,606	6	416,612	345,699	Cadillac.....	9
Manistee..... NF	1,254,855	443,863	34.6	444,211	810,644	Cadillac.....	9
Marquette..... NF	503,140	352,823	80	352,905	150,237	Ironwood.....	9
Ottawa..... NF	1,742,966	846,266	22,034	868,300	874,668		
Total..... NF	5,685,292	2,535,491	22,906	2,558,397	2,526,895		
Manistee..... PU	57,441	-	-	-	57,441	Cadillac.....	9
Land Utilization Area..... ^{4/}	18,324	405	-	405	17,919		
State Total.....	5,161,057	2,535,896	22,906	2,558,802	2,602,255		
Minnesota:							
Chippewa..... NF	1,313,656	590,002	4,290	594,292	719,364	Cass Lake.....	9
Superior..... NF	2,873,576	1,919,382	10,150	1,929,532	944,044	Duluth.....	9
Total..... NF	4,187,232	2,509,384	14,440	2,523,824	1,663,408		
Superior..... PU	854,600	189,506	-	189,506	665,094	Duluth.....	9
State Total.....	5,041,832	2,698,890	14,440	2,713,330	2,328,502		
Mississippi:							
Bienville..... NF	382,820	175,427	-	175,427	207,393	Jackson.....	8
DeSoto..... NF	1,213,740	500,444	381	500,825	712,915	Jackson.....	8
Holly Springs..... NF	462,040	123,066	-	123,066	338,974	Jackson.....	8
Homochitto..... NF	373,495	189,127	20	189,147	184,348	Jackson.....	8
Total..... NF	2,432,095	988,064	401	988,465	1,443,630		
Delta..... PU	219,146	58,956	-	58,956	160,190	Jackson.....	8
DeSoto..... PU	123,691	-	-	-	123,691	Jackson.....	8
Total..... PU	342,837	58,956	-	58,956	283,881		
McNeill..... EF	1,211	1,211	-	1,211	-	New Orleans.....	8
State Total.....	2,776,143	1,048,231	401	1,048,632	1,727,511		
Missouri:							
Clark..... NF	1,972,314	897,743	3,333	901,076	1,071,238	Rolla.....	9
Mark Twain..... NF	1,349,537	449,964	360	450,324	899,213	Springfield.....	9
Total..... NF	3,321,851	1,347,707	3,693	1,351,400	1,970,451		
Mark Twain..... PU	138,335	6,942	435	7,377	130,958	Springfield.....	9
State Total.....	3,460,186	1,354,649	4,128	1,358,777	2,101,409		
Montana:							
Beaverhead..... NF	2,216,365	2,131,479	-	2,131,479	84,886	Dillon.....	1
Bitterroot..... ^{2/} NF	1,188,180	1,113,484	320	1,113,804	74,376	Hamilton.....	1
Cabinet..... NF	1,376,356	1,191,321	1,527	1,192,848	183,508	Thompson Falls.....	1
Custer..... ^{2/} NF	1,196,569	1,097,230	386	1,097,616	98,953	Billings.....	1
Deerlodge..... NF	1,329,841	1,134,717	-	1,134,717	195,124	Burke.....	1
Flathead..... NF	2,625,395	2,335,565	300	2,335,865	289,530	Kalispell.....	1
Gallatin..... NF	2,129,750	1,700,120	-	1,700,120	429,630	Bozeman.....	1
Helena..... NF	1,156,394	965,317	285	965,602	190,792	Helena.....	1
Libby..... NF	12,699	12,699	-	12,699	-	Sandpoint, Idaho.....	1
Kaniksu..... ^{2/} NF	2,058,529	1,760,585	-	1,760,585	297,944	Libby.....	1
Kootenai..... ^{2/} NF	2,031,604	1,862,050	-	1,862,050	169,551	Great Falls.....	1
Lewis and Clark..... ^{2/} NF	1,730,995	1,292,955	32,371	1,325,326	405,669	Missoula.....	1
Total..... NF	19,052,677	16,597,522	35,189	16,632,711	2,419,966		
Aerial Supply Depot	71	71	-	71	-	Missoula.....	1
Automotive Shop Site	13	13	-	13	-	Missoula.....	1
Radio Station Site	1	1	-	1	-	Missoula.....	1
State Total.....	19,052,762	16,597,607	35,189	16,632,796	2,419,966		
Nebraska:							
Nebraska..... NF	207,209	206,028	-	206,028	1,181	Haleey.....	2

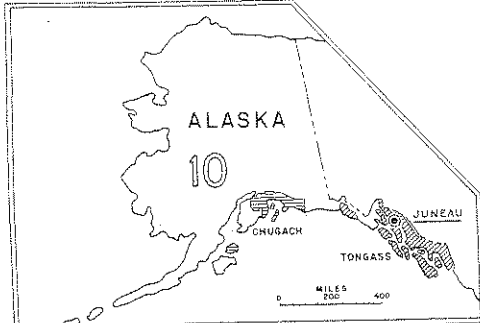
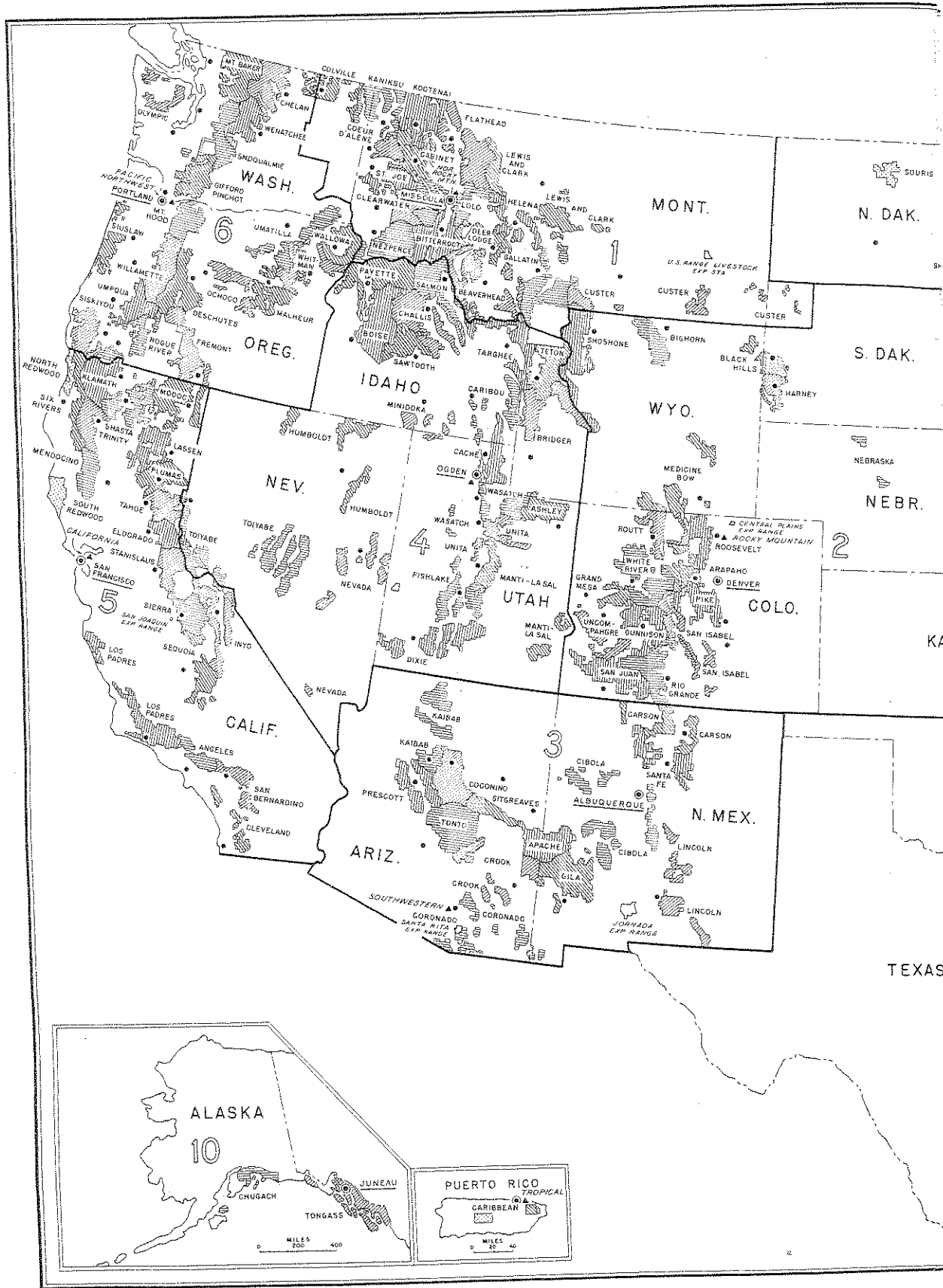
^{1/} See footnote 1 on page 2.
^{2/} Unit is in 2 or more states; total area on page 12.
^{3/} See footnote 2 on page 2.
^{4/} See table on page 13.

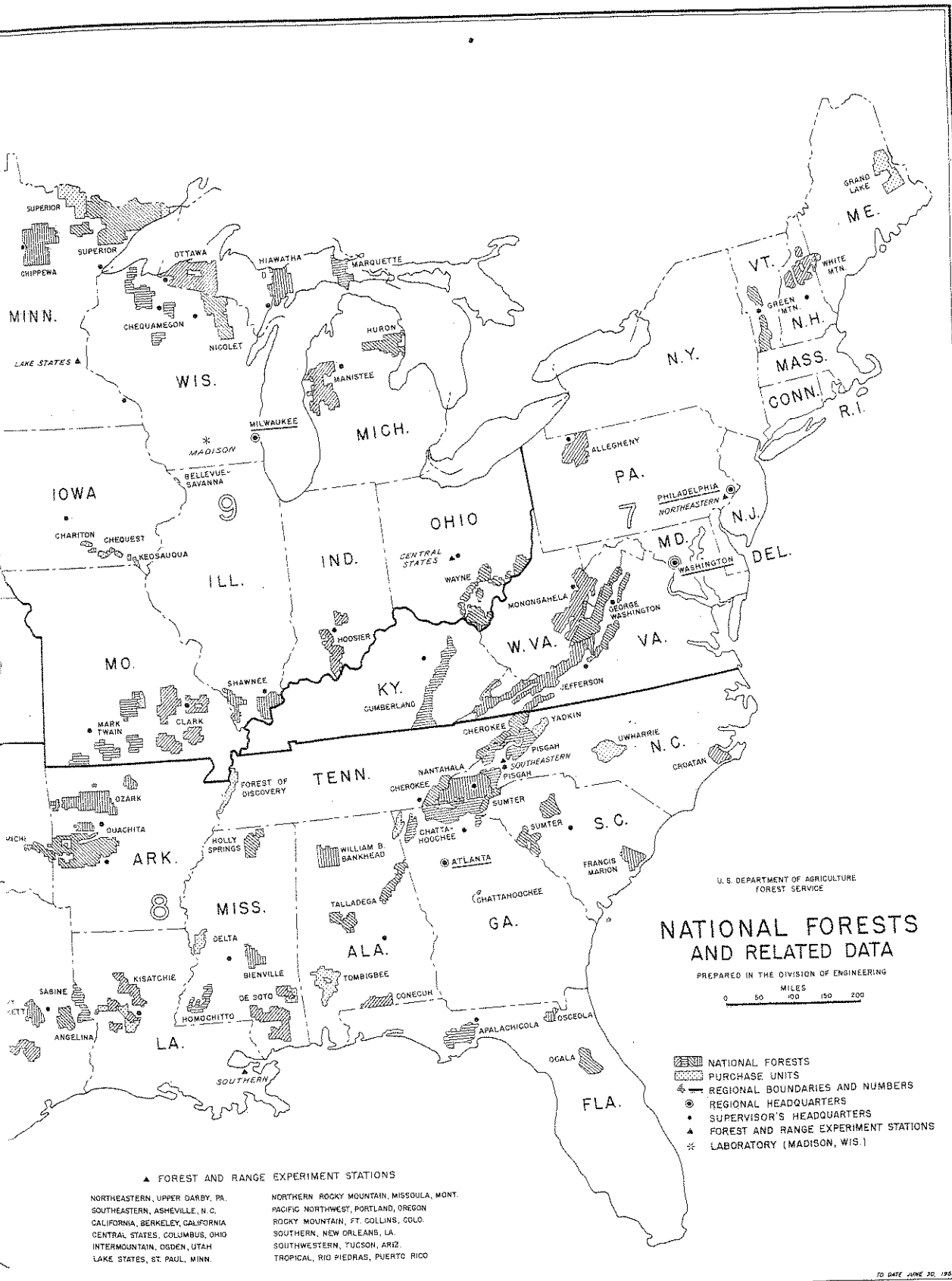
NATIONAL FOREST AREAS

Areas By States--Continued

State and unit 1/	Gross area within unit boundaries	National Forest lands, and other lands administered by the Forest Service			Other lands within unit boundaries	Unit headquarters	Region
		Owned by the United States	In the process of acquisition	Total			
	Acres	Acres	Acres	Acres	Acres		
Nevada:							
Eldorado.....2/	NF 400	400	-	400	-	Placerville, Calif...	5
Humboldt.....	NF 1,481,094	1,325,663	4,125	1,329,788	151,306	Elko.....	4
Inyo.....2/	NF 62,348	60,576	-	60,576	1,772	Bishop, California...	5
Nevada.....	NF 1,259,528	1,238,566	339	1,238,905	20,623	Ely.....	4
Toiyabe.....2/	NF 2,575,356	2,432,327	201	2,432,528	142,828	Reno.....	4
State Total.....	5,378,726	5,057,532	4,665	5,062,197	316,529		
New Hampshire:							
White Mountain.....2/	NF 798,291	673,720	521	674,241	124,050	Laconia.....	7
White Mountain.....2/	PU 6,674	3,158	-	3,158	3,516	Laconia.....	7
State Total.....	804,965	676,878	521	677,399	127,566		
New Mexico:							
Apache.....2/	NF 1,009,553	887,778	-	887,778	121,775	Springerville, Ariz..	3
Carson.....	NF 1,291,430	1,227,016	9,290	1,236,306	55,144	Taos.....	3
Sibola.....	NF 2,275,282	1,756,071	68,125	1,824,196	451,086	Albuquerque.....	3
Coronado.....2/	NF 72,492	69,567	-	69,567	2,925	Tucson, Arizona.....	3
Gila.....	NF 2,458,505	2,362,177	160	2,362,337	96,168	Silver City.....	3
Lincoln.....	NF 1,444,316	1,160,913	43,512	1,204,425	239,891	Alamogordo.....	3
Santa Fe.....	NF 1,396,518	1,263,649	120	1,263,769	132,749	Santa Fe.....	3
Total.....	NF 9,948,116	8,727,171	121,207	8,848,378	1,099,738		
Jornado.....	ER 193,482	189,940	-	189,940	3,542	Las Cruces.....	3
Land Utilization and other areas.....2/	138,088	92,506	-	92,506	45,582		
State Total.....	10,279,686	9,009,617	121,207	9,130,624	1,148,862		
North Carolina:							
Cherokee.....2/	NF 327	327	-	327	-	Cleveland, Tennessee.	8
Croatan.....	NF 294,610	152,388	-	152,388	142,222	Asheville.....	8
Nantahala.....	NF 1,349,000	440,767	6,384	447,151	901,849	Asheville.....	8
Pisgah.....	NF 1,177,303	473,512	1,730	475,242	702,061	Asheville.....	8
Total.....	NF 2,821,240	1,066,994	8,114	1,075,108	1,746,132		
Nantahala.....	PU 17,027	-	27	27	17,000	Asheville.....	8
Uwharrie.....	PU 560,000	41,325	1,957	43,282	516,718	Asheville.....	8
Yadkin.....	PU 194,496	-	-	-	194,496	Asheville.....	8
Total.....	PU 771,523	41,325	1,984	43,309	728,214		
State Total.....	3,592,763	1,108,319	10,098	1,118,417	2,474,346		
North Dakota:							
Sheyenne.....	PU 292,517	-	-	-	292,517	Milwaukee, Wisc.....	9
Souris.....	PU 471,908	520	-	520	471,388	Milwaukee, Wisc.....	9
State Total.....	764,425	520	-	520	763,905		
Ohio:							
Wayne.....	NF 1,454,982	102,010	2,838	104,848	1,350,134	Bedford, Indiana.....	9
Oklahoma:							
Ouachita.....2/	NF 291,509	180,977	140	181,117	110,392	Hot Springs National Park, Arkansas.....	8
Kiamichi.....	PU 52,760	-	-	-	52,760	Hot Springs National Park, Arkansas.....	8
State Total.....	344,269	180,977	140	181,117	163,152		

1/ See footnote 1 on page 2.
 2/ Unit is in 2 or more states; total area on page 12.
 3/ Includes Fort Bayard Reservation. See table on page 13.





U.S. DEPARTMENT OF AGRICULTURE
FOREST SERVICE

NATIONAL FORESTS AND RELATED DATA

PREPARED IN THE DIVISION OF ENGINEERING

MILES
0 50 100 150 200

- NATIONAL FORESTS
- PURCHASE UNITS
- REGIONAL BOUNDARIES AND NUMBERS
- REGIONAL HEADQUARTERS
- SUPERVISOR'S HEADQUARTERS
- FOREST AND RANGE EXPERIMENT STATIONS
- LABORATORY (MADISON, WIS.)

▲ FOREST AND RANGE EXPERIMENT STATIONS

- NORTHEASTERN, UPPER DARBY, PA.
- SOUTHEASTERN, ASHEVILLE, N. C.
- CALIFORNIA, BERKELEY, CALIFORNIA
- CENTRAL STATES, COLUMBUS, OHIO
- INTERMOUNTAIN, OGDEN, UTAH
- LAKE STATES, ST. PAUL, MINN.
- NORTHERN ROCKY MOUNTAIN, MISSOULA, MONT.
- PACIFIC NORTHWEST, PORTLAND, OREGON
- ROCKY MOUNTAIN, FT. COLLINS, COLO.
- SOUTHERN, NEW ORLEANS, LA.
- SOUTHWESTERN, TUCSON, ARIZ.
- TROPICAL, RIO PIEDRAS, PUERTO RICO

NATIONAL FOREST AREAS

Areas By States--Continued

State and unit ^{1/}	Gross area within unit boundaries	National Forest lands, and other lands administered by the Forest Service			Other lands within unit boundaries	Unit headquarters	Region
		Owned by the United States	In the process of acquisition	Total			
	Acres	Acres	Acres	Acres	Acres		
Oregon:							
Deschutes..... NF	1,927,401	1,659,133	235	1,659,368	268,033	Bend.....	6
Fremont..... NF	1,772,637	1,253,438	1,123	1,254,561	518,076	Lakeview.....	6
Klamath..... ^{2/} NF	24,452	21,992	-	21,992	2,460	Yreka, California...	5
Malheur..... NF	1,275,913	1,203,455	-	1,203,455	72,458	John Day.....	6
Mt. Hood..... NF	1,183,897	1,108,704	230	1,108,934	74,963	Portland.....	6
Ochoco..... NF	980,846	845,556	-	845,556	135,290	Prineville.....	6
Rogue River..... ^{2/} NF	1,148,299	848,056	-	848,056	300,243	Medford.....	6
Siskiyou..... ^{2/} NF	1,350,440	1,047,762	-	1,047,762	302,678	Grants Pass.....	6
Siuslaw..... NF	878,666	615,995	1,261	617,256	261,410	Corvallis.....	6
Umatilla..... ^{2/} NF	1,192,178	1,075,925	-	1,075,925	116,253	Pendleton.....	6
Umpqua..... NF	1,180,908	979,850	-	979,850	201,058	Roseburg.....	6
Wallowa..... NF	1,073,974	979,280	-	979,280	94,694	Enterprise.....	6
Whitman..... NF	1,568,433	1,508,482	-	1,508,482	59,951	Baker.....	6
Willamette..... NF	1,819,967	1,668,353	-	1,668,353	151,614	Eugene.....	6
State Total.....	17,378,011	14,815,981	2,849	14,818,830	2,559,181		
Pennsylvania:							
Allegheny..... NF	736,577	466,580	600	467,180	269,397	Warren.....	7
Allegheny..... PU	3,990	3,082	-	3,082	908	Warren.....	7
Standing Stone..... EF	3,432	1,760	-	1,760	1,672	Philadelphia.....	7
State Total.....	743,999	471,422	600	472,022	271,977		
Puerto Rico:							
Caribbean..... NF	65,950	21,078	-	21,078	44,872	Rio Piedras.....	T.R.
Caribbean..... PU	120,205	11,963	45	12,008	108,197	Rio Piedras.....	T.R.
St. Just..... EF	27	27	-	27	-	Rio Piedras.....	T.R.
Territory Total...	186,182	33,068	45	33,113	153,069		
South Carolina:							
Francis Marion..... NF	414,700	245,719	-	245,719	168,981	Columbia.....	8
Sumter..... NF	1,008,639	341,194	470	341,664	666,975	Columbia.....	8
State Total.....	1,423,339	586,913	470	587,383	835,956		
South Dakota:							
Black Hills..... ^{2/} NF	605,054	497,250	267	497,517	107,537	Deadwood.....	2
Custer..... ^{2/} NF	77,826	73,707	-	73,707	4,119	Billings, Montana...	1
Harney..... ^{2/} NF	720,477	544,175	4,580	548,755	171,722	Custer.....	2
State Total.....	1,403,357	1,115,132	4,847	1,119,979	283,378		
Tennessee:							
Cherokee..... ^{2/} NF	1,204,102	583,671	7,604	591,275	612,827	Cleveland.....	8
Cherokee..... PU	7,795	-	-	-	7,795	Cleveland.....	8
Forest of Discovery. PU	319,900	-	-	-	319,900	Cleveland.....	8
State Total.....	1,531,797	583,671	7,604	591,275	940,522		
Texas:							
Angelina..... NF	391,300	154,392	-	154,392	236,908	Lufkin.....	8
Davy Crockett..... NF	394,200	161,565	39	161,604	232,596	Lufkin.....	8
Sabine..... NF	439,665	183,881	-	183,881	255,784	Lufkin.....	8
Sam Houston..... NF	491,800	158,155	49	158,204	333,596	Lufkin.....	8
State Total.....	1,716,965	557,993	88	558,081	1,058,884		
Utah:							
Ashley..... ^{2/} NF	1,085,588	1,054,380	-	1,054,380	31,208	Vernal.....	4
Cache..... ^{2/} NF	953,115	378,541	3,481	382,022	571,093	Logan.....	4
Caribou..... ^{2/} NF	9,095	6,474	-	6,474	2,621	Pocatello, Idaho...	4
Dixie..... ^{2/} NF	1,936,885	1,839,387	160	1,839,547	97,338	Cedar City.....	4
Fishlake..... NF	1,526,387	1,416,036	1	1,416,037	110,350	Richfield.....	4

^{1/} See footnote 1 on page 2.^{2/} Unit is in 2 or more states; total area on page 12.

NATIONAL FOREST AREAS

Areas By State--Continued

State and unit ^{1/}	Gross area within unit boundaries	National Forest lands, and other lands administered by the Forest Service			Other lands within unit boundaries	Unit headquarters	Region
		Owned by the United States	In the process of acquisition	Total			
	Acres	Acres	Acres	Acres	Acres		
Utah--Continued:							
Manti-LaSal.....	NF 1,312,774	1,237,000	47	1,237,047	75,727	Price.....	4
Mindoka..... ^{2/}	NF 92,403	71,117	-	71,117	21,286	Twin Falls, Idaho....	4
Uinta.....	NF 999,214	932,933	-	932,933	66,281	Provo.....	4
Wasatch..... ^{2/}	NF 1,002,383	859,577	932	860,509	141,874	Salt Lake City.....	4
Total.....	NF 8,917,844	7,795,445	4,621	7,800,066	1,117,778		
Davis County.....	PU 14,550	4,301	-	4,301	10,249	Salt Lake City.....	4
Desert.....	ER 55,625	55,625	-	55,625	-	Milford.....	4
Land Utilization Areas..... ^{2/}		21,434	-	21,434	-		
State Total.....		9,009,453	7,876,805	4,621	7,881,426		
Vermont:							
Green Mountain.....	NF 629,004	225,169	3,520	228,689	400,315	Rutland.....	7
Virginia:							
George Washington... ^{2/}	NF 1,544,776	824,808	2,078	826,886	717,890	Harrisonburg.....	7
Jefferson.....	NF 2,364,881	586,878	1,254	588,132	1,776,749	Roanoke.....	7
Total.....	NF 3,909,657	1,411,686	3,332	1,415,018	2,494,639		
George Washington... ^{2/}	PU 1,150	-	-	-	1,150	Harrisonburg.....	7
Jefferson..... ^{2/}	PU 103,683	27,226	-	27,226	76,457	Roanoke.....	7
Lee.....	EF 4,512	2,683	-	2,683	1,829	Enonville.....	7
State Total.....		4,019,002	1,441,595	3,332	1,444,927		
Washington:							
Chelan.....	NF 2,090,629	2,041,645	-	2,041,645	48,984	Okanogan.....	6
Colville.....	NF 737,137	693,307	1,635	694,942	42,195	Colville.....	1
Gifford Pinchot.....	NF 1,421,562	1,263,342	-	1,263,342	158,220	Vancouver.....	6
Kanitsu..... ^{2/}	NF 566,962	520,752	-	520,752	46,210	Sandpoint, Idaho....	1
Mount Baker.....	NF 1,851,399	1,818,237	-	1,818,237	33,162	Bellingham.....	6
Olympic.....	NF 689,832	621,796	-	621,796	68,036	Olympia.....	6
Snoqualmie.....	NF 1,238,142	1,199,104	-	1,199,104	339,038	Seattle.....	6
Unatilla..... ^{2/}	NF 323,833	313,681	-	313,681	8,152	Pendleton, Oregon...	6
Wenatchee.....	NF 1,522,860	1,205,947	160	1,206,107	316,753	Wenatchee.....	6
State Total.....		10,740,356	9,677,811	1,795	9,679,606		
West Virginia:							
George Washington... ^{2/}	NF 161,236	97,419	-	97,419	63,817	Harrisonburg, Virginia	7
Monongahela.....	NF 1,641,981	805,900	294	806,194	835,787	Elkins.....	7
Total.....	NF 1,803,217	903,319	294	903,613	899,604		
Jefferson.....	PU 29,651	-	-	-	29,651	Roanoke, Virginia....	7
State Total.....		1,832,868	903,319	294	903,613		
Wisconsin:							
Chequamegon.....	NF 1,035,408	825,088	649	825,737	209,671	Park Falls.....	9
Nicolet.....	NF 988,853	635,174	1,976	637,150	351,703	Rhineland.....	9
Total.....	NF 2,024,261	1,460,262	2,625	1,462,887	561,374		
Forest Products Laboratory.....	EA 10	10	-	10	-	Madison.....	9
LaCrosse Central Repair Shop Site...	EA 10	10	-	10	-	Madison.....	9
State Total.....		2,024,281	1,460,282	2,625	1,462,907		
Wyoming:							
Ashley..... ^{2/}	NF 29,950	26,392	-	26,392	3,558	Yernal, Utah.....	4
Bighorn.....	NF 1,121,541	1,113,597	-	1,113,597	7,944	Sheridan.....	2
Black Hills..... ^{2/}	NF 195,785	168,610	160	168,770	27,015	Deadwood, S. D.....	4
Bridger.....	NF 1,710,221	1,699,099	-	1,699,099	11,122	Kemmerer.....	4
Caribou..... ^{2/}	NF 7,273	6,950	-	6,950	323	Pocatello, Idaho....	4
Harney..... ^{2/}	NF 3,681	3,681	-	3,681	-	Custer, S. D.....	2
Medicine Bow.....	NF 1,398,288	1,063,641	412	1,064,053	334,235	Laramie.....	2
Shoshone.....	NF 2,458,644	2,430,028	-	2,430,028	28,616	Cody.....	4
Targhee..... ^{2/}	NF 344,573	343,440	-	343,440	1,133	St. Anthony, Idaho...	4
Teton.....	NF 1,729,306	1,700,766	-	1,700,766	28,540	Jackson.....	4
Wasatch..... ^{2/}	NF 16,873	10,488	-	10,488	6,385	Salt Lake City, Utah.	4
State Total.....		9,016,135	8,566,692	572	8,567,264		

^{1/} See footnote 1 on page 2.
^{2/} Unit is in 2 or more states; total area on page 12.
^{3/} See table on page 13.

NATIONAL FOREST AREAS

Total Area of Units Extending Into Two or More States

Unit ^{1/}	States	Gross area within unit boundaries	National Forest lands, and other lands administered by the Forest Service			Other lands within unit boundaries
			Owned by the United States	In the process of acquisition	Total	
		Acres	Acres	Acres	Acres	Acres
NATIONAL FORESTS:						
Apache.....	Arizona and New Mexico.....	1,717,544	1,565,601	-	1,565,601	151,943
Astley.....	Utah and Wyoming.....	1,115,538	1,080,772	-	1,080,772	34,766
Bitterroot.....	Idaho and Montana.....	2,018,285	1,942,147	320	1,942,467	75,818
Black Hills.....	South Dakota and Wyoming.....	800,339	665,860	427	666,287	134,552
Cache.....	Idaho and Utah.....	1,216,332	641,437	3,481	644,918	571,414
Caribou.....	Idaho, Utah and Wyoming.....	1,078,086	973,086	314	973,400	104,686
Cherokee.....	North Carolina and Tennessee.....	1,204,429	83,998	7,604	591,602	612,827
Custer.....	Arizona and New Mexico.....	1,441,012	1,382,731	-	1,382,731	58,281
Coronado.....	Montana and South Dakota.....	1,274,395	1,170,937	388	1,171,325	103,072
Eldorado.....	California and Nevada.....	886,247	641,006	-	641,006	245,241
George Washington.....	Virginia and West Virginia.....	1,706,012	922,227	2,078	924,305	781,707
Harney.....	South Dakota and Wyoming.....	721,158	547,856	4,580	552,436	171,722
Inyo.....	California and Nevada.....	1,891,334	1,835,005	-	1,835,005	56,329
Kaniku.....	Idaho, Montana and Washington.....	1,639,210	1,423,863	287	1,424,150	215,060
Klamath.....	California and Oregon.....	1,588,871	1,393,512	1,536	1,395,048	193,823
Kootenai.....	Idaho and Montana.....	2,107,380	1,809,436	-	1,809,436	297,944
Manti-LaSal.....	Colorado and Utah.....	1,339,448	1,263,631	47	1,263,678	75,770
Lolo.....	Idaho and Montana.....	2,240,273	1,761,577	32,371	1,793,948	446,325
Minidoka.....	Idaho and Utah.....	636,787	601,038	-	601,038	35,749
Quachita.....	Arkansas and Oklahoma.....	2,412,283	1,499,421	300	1,499,721	912,562
Rogue River.....	California and Oregon.....	1,204,505	897,317	-	897,317	307,188
Siskiyou.....	California and Oregon.....	1,389,169	1,079,502	-	1,079,502	309,667
Targhee.....	Idaho and Wyoming.....	1,691,054	1,650,391	-	1,650,391	40,663
Toiyabe.....	California and Nevada.....	2,271,139	3,062,037	201	3,062,238	208,901
Umatilla.....	Oregon and Washington.....	1,514,011	1,389,606	932	1,389,606	124,405
Wasatch.....	Utah and Wyoming.....	1,019,256	870,065	521	870,997	148,259
White Mountain.....	Maine and New Hampshire.....	851,842	714,724	-	715,245	136,597
PURCHASE UNITS:						
Chattahoochee.....	Alabama and Georgia.....	275,000	489	998	1,487	273,513
Jefferson.....	Kentucky, Virginia and West Va.....	187,948	27,226	-	27,226	160,722
White Mountain.....	Maine and New Hampshire.....	34,429	8,016	-	8,016	26,413

^{1/} See footnote 1 on page 2.

NATIONAL FOREST AREAS

Land Utilization Areas 1/

Lands acquired by the United States in pursuance of certain national programs of land utilization and adjustment, which have been placed under the administration of the Forest Service but have not been given a national-forest status. The parts of these areas that are located within the established national forest or purchase unit boundaries are included as part of the national forest or purchase unit acreage.

Name	National forest or purchase unit administering the area	State	Location inside or outside national forest or purchase unit boundary	Gross area	Area under Forest Service administration
				Acres	Acres
AuSable	Huron N. F. . .	Michigan. . .	Outside. .	18,324	405
Eastern Shore Experimental Forest	Maryland. . .	Outside. .	4,318	1,110
Fountain Creek	Pike N.F. . . .	Colorado. . .	Inside . .	47,960	2,296
			Outside. .	50,088	9,318
			Total. . .	98,048	11,614
Gabaldon Grant	Santa Fe N.F. . .	New Mexico. .	Outside. .	10,610	8,001
Lee Experimental Forest	Virginia. . .	Outside. .	4,512	2,683
Ojo de San Jose.	Santa Fe N.F. . .	New Mexico. .	Outside. .	4,340	3,987
PRRA Lands	Caribbean P.U.	Puerto Rico .	Inside . .	5,130	5,130
			Outside. .	27	27
			Total. . .	5,157	5,157
Standing Stone Experimental Forest	Pennsylvania.	Outside. .	3,432	1,760
Taos	Carson N. F. . .	New Mexico. .	Inside . .	1,920	960
			Outside. .	114,298	71,678
			Total. . .	116,218	72,638
Upper San Joaquin.	California. . .	Outside. .	5,157	5,157
White River-Martin County.	Hoosier N.F. . .	Indiana . . .	Inside . .	523	523
			Outside. .	3,180	3,180
			Total. . .	3,703	3,703
Widtsoe.	Dixie N.F. . . .	Utah.	Inside . .	5,761	5,761
			Outside. .	21,434	21,434
			Total. . .	27,195	27,195
Total.			Inside . .	61,294	14,670
			Outside. .	239,720	128,740
				301,014	143,410

Other Areas Under The Administration Of The Forest Service 1/

Fort Bayard Reservation.	Gila N.F.	New Mexico. .	Inside . .	2,328	1,995
			Outside . .	8,840	8,840
			Total . . .	11,168	10,835

1/ The areas listed above are included in the summary and state tables.

NATIONAL FOREST AREAS

National Game Refuges ^{1/}

National refuges, situated within the national forests, designated by proclamations or special acts of the Congress for the protection of game.

Name	National forest	State	Area inside national forests
			Acres
Big Levels Game Refuge.....	George Washington.....	Virginia.....	31,000
Cherokee National Game Refuge No. 1.....	Cherokee.....	Tennessee.....	10,900
Norbeck Wildlife Preserve.....	Harney.....	South Dakota.....	44,360
Francis Marion National Wildlife Preserve.....	Francis Marion.....	South Carolina..	50,600
Grand Canyon National Game Preserve.....	Kaibab.....	Arizona.....	754,600
National Catahoula Wildlife Preserve.....	Kisatchie.....	Louisiana.....	36,117
National Red Dirt Wildlife Preserve.....	Kisatchie.....	Louisiana.....	40,082
Noontootly National Game Refuge.....	Chattahoochee.....	Georgia.....	25,239
Ocala National Game Refuge.....	Ocala.....	Florida.....	79,396
Quachita National Game Refuges:			
Caney Creek.....	Quachita.....	Arkansas.....	8,300
Oak Mountain.....	Quachita.....	Arkansas.....	8,500
Quachita National Wildlife Preserve.....	Quachita.....	Arkansas.....	78,000
Pigeon Creek.....	Quachita.....	Arkansas.....	8,440
Ozark National Game Refuges:			
Barkshead.....	Ozark.....	Arkansas.....	5,300
Black Mountain.....	Ozark.....	Arkansas.....	19,074
Haw Creek.....	Ozark.....	Arkansas.....	4,160
Livingston.....	Ozark.....	Arkansas.....	8,420
Moccasin.....	Ozark.....	Arkansas.....	3,620
Pisgah National Game Preserve.....	Pisgah.....	North Carolina..	97,408
Sequoia National Game Refuge.....	Sequoia.....	California.....	15,770
Sheep Mountain Game Refuge.....	Medicine Bow.....	Wyoming.....	28,318

National forests, or parts of national forests, established under section 9 of the Clarke-McNary Act of June 7, 1924 (43 Stat. 653), designated game refuges on July 1, 1925 by the Acting Secretaries of War and Agriculture.

Name	National forest	State	Area
Brady District.....	Marquette.....	Michigan.....	2,948
Pole Mountain District.....	Medicine Bow.....	Wyoming.....	52,819
Zuni District.....	Cibola.....	New Mexico.....	45,515

^{1/} Areas are included in the summary and state tables.

National Monuments

National monuments, situated wholly or in part within national forests, created under the act of June 8, 1906 (34 Stat. 225), for the preservation of objects of historic or scientific interest. By Executive Order No. 6166 of June 10, 1933 they were placed under the administration of the National Park Service, Department of the Interior.

Name	National forest	State	Area ^{1/}
Big Hole Battlefield.....	Beaverhead.....	Montana.....	200
Chiricahua.....	Coronado.....	Arizona.....	4,288
Devil Post Pile.....	Sierra.....	California.....	800
Jewel Cave.....	Harney.....	South Dakota.....	1,275
Lava Beds.....	Modoc.....	California.....	43,106
Lehman Caves.....	Nevada.....	Nevada.....	640
Montezuma Castle.....	Coconino.....	Arizona.....	598
Old Kasaan.....	Tongass.....	Alaska.....	38
Oregon Caves.....	Siskiyou.....	Oregon.....	466
Saguaro.....	Coronado.....	Arizona.....	53,695
Sunset Crater.....	Coconino.....	Arizona.....	3,040
Timpanogos.....	Wasatch.....	Utah.....	250
Tonto.....	Tonto.....	Arizona.....	640
Walnut Canyon.....	Coconino.....	Arizona.....	1,641

^{1/} The above areas were withdrawn for national-forest purposes but have not been released from such withdrawals and are included in the summary and state tables.

NATIONAL FOREST AREAS

Custodial Projects

Lands acquired by the United States in pursuance of certain national programs of land utilization and adjustment which are being administered by the States in connection with their conservation and forestry programs under lease or cooperative license agreements. The Forest Service has been designated as custodial agency for the project property. These lands are not included in any other part of the National Forest Area Report.

State	Project Name & Number	Area Under Custody of Forest Service
		Acres
Connecticut	New London CN-2	11,733
Indiana	Bean Blossom IN-4	18,514
Kentucky	Kentucky Forest KY-1	11,822
Maine	Rural Areas ME-1	13,448
Maryland	Eastern Shore MD-3	8,336
"	Garrett County MD-2	33,604
Michigan	Allegan MI-3	1,369
Minnesota	Isolated Settler MN-21	1,313
Minnesota	Pine Island MN-4	19,891
New York	New York Land NY-4	15,307
North Carolina	Bladen Lake NC-4	35,836
Ohio	Ross Hocking OH-6	14,997
"	Southeastern Ohio OH-4	4,842
"	Zaleski OH-5	18,561
Pennsylvania	Pennsylvania Land PA-4	18,747
"	Bradford County PA-5	19,968
Rhode Island	Rhode Island Forest RI-1	10,722
Tennessee	Chickasaw Forest TN-7	14,451
"	Lebanon Cedar TN-8	8,736
"	Natchez Trace TN-6	42,858
"	Standing Stone TN-9	9,345
Virginia	Cumberland VA-4	15,113
"	Prince Edward VA-3	5,823
"	Surrender Ground VA-2	18,523
West Virginia	Kanawha Head WV-4	7,592
Wisconsin	Black River WI-6	54,760
"	Crandon WI-4	5,333
"	Drummond WI-2	811
"	Lakewood WI-3	76
"	Mill Bluff WI-12	56
"	Wisc. Isolated Settler WI-21	1,708
		<u>444,195</u>

NATIONAL AND REGIONAL HEADQUARTERS OF THE FOREST SERVICE:

NATIONAL HEADQUARTERS: Forest Service, Department of Agriculture, Washington 25, D. C.

REGIONAL HEADQUARTERS:

- REGION 1. Northern Region: Federal Building, Missoula, Montana. Embracing northern Idaho, Montana, northwestern South Dakota, northeastern Washington and extreme northwestern part of Wyoming.
- REGION 2. Rocky Mountain Region: Federal Center, Building No. 85, Denver, Colorado. Embracing Colorado (except small part in extreme west), Kansas, Nebraska, South Dakota (except extreme northwest part) and major part of Wyoming.
- REGION 3. Southwestern Region: 510 - North Second Street, Albuquerque, New Mexico. Embracing Arizona and New Mexico.
- REGION 4. Intermountain Region: Forest Service Building, Ogden, Utah. Embracing a part of east-central California, a small part in western Colorado, southern Idaho, Nevada (except a small area in the southwestern part), Utah and the extreme western part of Wyoming.
- REGION 5. California Region: 630 Sansome Street, San Francisco 11, California. Embracing California (except small part in extreme northwest and part in the east-central), a small part in southwestern Nevada, and a small part in southern Oregon.
- REGION 6. Pacific Northwest Region: Post Office Building, Broadway and Glisan Street, Portland 8, Oregon. Embracing small part in extreme northwestern California, Oregon (except small part in extreme southwest), Washington (except northeastern part).
- REGION 7. Eastern Region: Bankers' Securities Building, Philadelphia 7, Pa. Embracing Connecticut, Delaware, Kentucky, Maine, Maryland, Massachusetts, New Hampshire, New Jersey, New York, Pennsylvania, Rhode Island, Vermont, Virginia and West Virginia.
- REGION 8. Southern Region: 50 - Seventh Street N. E., Atlanta 5, Georgia. Embracing Alabama, Arkansas, Florida, Georgia, Louisiana, Mississippi, North Carolina, Oklahoma, South Carolina, Tennessee and Texas.
- REGION 9. North Central Region: Madison Building, Milwaukee 3, Wisconsin. Embracing Illinois, Indiana, Iowa, Michigan, Minnesota, Missouri, North Dakota, Ohio and Wisconsin.
- REGION 10. Alaska Region: Federal and Territorial Building, Juneau, Alaska. Embracing Alaska.
- TROPICAL REGION: P. O. Box 577, Rio Piedras, Puerto Rico. Embracing Puerto Rico.

(The Forest Service regional boundaries are shown on the map on pages 8 and 9 of this report)