

Table of Contents

Land Areas Report as of June 30, 1951

National Forest System

Table No. 1—Summary National Forest System.....	Page 1
Table No. 2---Division of the Forest Service Regions 1 Through 9 Alaska and Puerto Rico.....	Page 1 2
Table No. 3---National Forest Areas by States.....	Page 3-11
Table No. 4---Total Area of Units in two or More States.....	Page 12
Table No. 5---National Forest Areas, Utilization Project Lands, Long-term Lease, or Cooperative License Agreement and Lands Under Sale Agreement.....	Page 13
Table No. 6---Areas of National Game Refuges in National Forests..	Page 14
Table No. 7---Areas of National Monuments in National Forests.....	Page 14
Table No. 8---National Forest Areas Custodial Projects.....	Page 15
Table No. 9--- National Forest Areas (Regional Headquarters).....	Page 16

UNITED STATES DEPARTMENT OF AGRICULTURE
FOREST SERVICE

LYLE F. WATTS, *Chief*

NATIONAL FOREST AREAS

JUNE 30, 1951



SUMMARY

Region and unit $\frac{1}{2}$	Number of units	Gross area	Area not under Forest Service administration	Area under Forest Service administration		
				Owned by the United States	In the process of acquisition	Total
		Acres	Acres	Acres	Acres	Acres
UNITED STATES & TERRITORIES $\frac{2}{2}$	229,257,719	48,002,270	181,034,882	220,567	181,255,449
National forests.....	151	219,532,232	39,378,488	179,947,794	205,950	180,153,744
Purchase units.....	33	9,096,112	8,447,986	833,509	14,617	648,126
Experimental areas.....	16	336,465	19,103	317,362	-	317,362
Land utilization and other areas.....	4/	292,910	156,693	136,217	-	136,217

Areas By Forest Service Regions

REGION 1.....	..	27,856,769	3,168,805	24,678,920	9,044	24,687,964
National forests.....	17	27,856,769	3,168,805	24,678,920	9,044	24,687,964
REGION 2.....	..	21,916,841	2,189,670	19,702,396	24,775	19,727,171
National forests.....	17	21,866,753	2,148,900	19,693,078	24,775	19,717,853
Land utilization areas.....	..	50,088	40,770	9,318	-	9,318
REGION 3.....	..	22,428,528	1,990,251	20,405,170	33,107	20,438,277
National forests.....	13	22,018,503	1,915,276	20,070,120	33,107	20,103,227
Experimental areas.....	2	246,641	4,097	242,544	-	242,544
Land utilization and other areas	..	163,384	70,878	92,506	-	92,506
REGION 4.....	..	32,990,873	2,264,872	30,717,158	8,843	30,726,001
National forests.....	20	32,882,700	2,238,259	30,635,598	8,843	30,644,441
Purchase units.....	2	31,114	26,613	4,501	-	4,501
Experimental areas.....	1	55,625	-	55,625	-	55,625
Land utilization areas.....	..	21,434	-	21,434	-	21,434
REGION 5.....	..	24,375,104	5,064,867	19,291,357	18,880	19,310,237
National forests.....	18	23,498,645	4,216,359	19,263,406	18,880	19,282,286
Purchase units.....	2	863,000	848,508	14,492	-	14,492
Experimental areas.....	2	4,714	-	4,714	-	4,714
Land utilization and other areas	..	3,745	-	3,745	-	3,745
REGION 6.....	..	26,889,301	3,542,983	23,335,737	10,581	23,346,318
National forests.....	19	26,889,301	3,542,983	23,335,737	10,581	23,346,318
REGION 7.....	..	10,307,618	6,082,662	4,204,923	20,033	4,224,956
National forests.....	7	9,272,502	5,094,502	4,157,967	20,033	4,178,000
Purchase units.....	5	1,009,226	973,154	36,072	-	36,072
Experimental areas.....	5	25,890	15,006	10,884	-	10,884
REGION 8.....	..	21,668,177	12,226,686	9,414,936	26,555	9,441,491
National forests.....	24	18,872,947	9,601,986	9,247,776	23,185	9,270,961
Purchase units.....	12	2,791,672	2,624,700	163,602	3,370	166,972
Experimental areas.....	4	3,558	-	3,558	-	3,558
REGION 9.....	..	19,756,529	11,282,177	8,405,733	68,619	8,474,352
National forests.....	13	15,426,365	7,370,315	7,998,548	57,502	8,056,050
Purchase units.....	10	4,230,895	3,866,817	402,961	11,117	414,078
Experimental areas.....	1	10	-	10	-	10
Land utilization areas.....	..	49,259	45,045	4,214	-	4,214
REGION 10.....	..	20,881,797	36,231	20,845,566	-	20,845,566
National forests.....	2	20,881,797	36,231	20,845,566	-	20,845,566
TROPICAL REGION (PUERTO RICO).....	..	186,182	153,066	32,986	130	33,116
National forests.....	1	65,950	44,872	21,078	-	21,078
Purchase units.....	2	120,205	108,194	11,881	130	12,011
Experimental areas.....	1	27	-	27	-	27

Division Of Total Areas Between Continental United States And Territories

Units	Number of units	Gross area	Area not under Forest Service administration	Area under Forest Service administration		
				Owned by the United States	In the process of acquisition	Total
		Acres	Acres	Acres	Acres	Acres
CONTINENTAL UNITED STATES.....	...	208,189,740	47,812,973	160,156,330	220,437	160,376,767
National forests.....	148	198,584,485	39,297,385	159,081,150	205,950	159,287,100
Purchase units.....	31	8,975,907	8,339,792	621,628	14,487	636,115
Experimental areas.....	15	336,438	19,103	317,335	-	317,335
Land utilization and other areas	...	292,910	156,693	136,217	-	136,217
TERRITORIES.....	...	21,067,979	189,297	20,878,552	130	20,878,682
National forests.....	3	20,947,747	81,103	20,866,644	-	20,866,644
Purchase units.....	2	120,205	108,194	11,881	130	12,011
Experimental areas.....	1	27	-	27	-	27

1/ DEFINITION OF UNITS:

National forests.---Areas established as national forests by Act of Congress or Presidential Proclamation. Acres shown as under Forest Service administration include small administrative sites outside of proclaimed boundaries and those portions of land utilization projects and other areas over which the Forest Service has supervision located within the national-forest boundaries. Land utilization and other areas located outside the national forests and under Forest Service supervision are not included; such areas being listed under the classification "Land utilization and other areas".

Purchase units.---Areas established by the Secretary of Agriculture with the concurrence of the National Forest Reservation Commission but not formalized by Act of Congress or Presidential Proclamation. Acreages shown under Forest Service administration include all administrative sites outside the established boundaries and those portions of the land utilization projects and other areas over which the Forest Service has supervision located within the established purchase unit boundaries. Land utilization and other areas located outside the boundaries and under Forest Service supervision are not included; such areas being listed under the classification "Land utilization and other areas".

Experimental areas.---Areas outside of the exterior boundaries of national forests or purchase units which have been reserved and dedicated to forest or range research and experimentation by Executive Order or other authorized administrative action. The Massabesic Experimental Forest in Maine and the McNeill Division of the Harrison Experimental Forest in Mississippi, which have both purchase unit and experimental area status, are only included in the experimental area summaries.

Land utilization and other areas.---See captions and footnotes of special tables on page 13.


- 2/ Does not include lands within certain state forests in Michigan which have been acquired by the United States with intent to exchange them for state lands within the national forests.
- 3/ Exclusive of the area at the Beltsville Research Center of the Department of Agriculture that is used by the Forest Service as an experimental area.
- 4/ See table on page 13.

June 30, 1951

CORRECTION NOTICE

The area data shown herein for the Chippewa and Superior National Forests, Minnesota are reversed. They should read:

Chippewa N.F.	1,313,656	723,756	589,544	356	589,900	Cass Lake	9
Superior N.F.	2,873,292	981,268	1,863,796	28,228	1,892,024	Duluth	9



NATIONAL FOREST AREAS

Areas By States

(Abbreviations: NF-National forest; PU-Purchase unit; EF, ER, and EA-Experimental forest, range and area)

State and unit ^{1/}	Gross area	Area not under Forest Service administration	Area under Forest Service administration			Unit headquarters	Region
			Owned by the United States	In the process of acquisition	Total		
	Acres	Acres	Acres	Acres	Acres		
Alabama:							
William B. Bankhead	NF 560,604	382,380	178,184	40	178,224	Montgomery.....	8
Conecuh.....	NF 339,573	255,707	83,866	-	83,866	Montgomery.....	8
Talladega.....	NF 851,119	493,225	357,894	-	357,894	Montgomery.....	8
Total.....	NF 1,751,296	1,131,312	619,944	40	619,984		
Chattahoochee..... ^{2/}	PU 61,000	61,000	-	-	-	Gainesville, Ga...	8
Oakmulgee.....	PU 11,520	11,437	83	-	83	Montgomery.....	8
Tombigbee.....	PU 611,271	611,271	-	-	-	Montgomery.....	8
Total.....	PU 683,791	683,708	83	-	83		
North Central Ala-	EF 653	-	653	-	653	New Orleans, La...	8
bama Exp. Forest..	EA 8	-	8	-	8	New Orleans, La...	8
Southern Forest Ex-							
periment Station..							
State Total.....	2,435,748	1,815,020	620,688	40	620,728		
Alaska:							
Chugach.....	NF 4,809,623	8,019	4,801,604	-	4,801,604	Juneau.....	10
Tongass.....	NF 16,072,174	28,212	16,043,962	-	16,043,962	Juneau.....	10
Territory Total..	20,881,797	36,231	20,845,566	-	20,845,566		
Arizona:							
Apache..... ^{2/}	NF 707,991	29,573	678,418	-	678,418	Springerville.....	3
Cocconino.....	NF 1,999,504	168,857	1,830,647	-	1,830,647	Flagstaff.....	3
Coconado..... ^{2/}	NF 1,371,265	55,315	1,315,950	-	1,315,950	Tucson.....	3
Crook.....	NF 1,452,483	33,940	1,418,543	-	1,418,543	Safford.....	3
Kaibab.....	NF 1,780,469	64,501	1,714,589	1,379	1,715,968	Williams.....	3
Prescott.....	NF 1,457,282	205,099	1,252,183	-	1,252,183	Prescott.....	3
Sitgreaves.....	NF 883,919	73,937	808,105	1,817	809,982	Holbrook.....	3
Tonto.....	NF 2,453,579	42,941	2,410,508	130	2,410,638	Phoenix.....	3
Total.....	NF 12,106,492	674,163	11,429,003	3,326	11,432,329		
Santa Rita.....	ER 53,159	555	52,604	-	52,604	Tucson.....	3
State Total.....	12,159,651	674,718	11,481,607	3,326	11,484,933		
Arkansas:							
Quachita..... ^{2/}	NF 2,132,981	814,465	1,317,860	656	1,318,516	Hot Springs Nat'l Park	8
Ozark.....	NF 1,462,077	423,313	1,033,705	5,059	1,038,764	Russellville.....	8
Total.....	NF 3,595,058	1,237,778	2,351,565	5,715	2,357,280		
Crossett.....	EF 1,686	-	1,686	-	1,686	Crossett.....	8
State Total.....	3,596,744	1,237,778	2,353,251	5,715	2,358,966		
California:							
Angeles.....	NF 691,052	42,386	647,565	1,101	648,666	Los Angeles.....	5
Cleveland.....	NF 567,103	180,803	385,745	555	386,300	San Diego.....	5
Eldorado..... ^{2/}	NF 885,847	245,229	638,202	2,416	640,518	Placerville.....	5
Inyo..... ^{2/}	NF 1,781,669	54,477	1,716,902	10,290	1,727,192	Bishop.....	5
Klamath..... ^{2/}	NF 1,472,805	158,011	1,314,722	72	1,314,794	Treka.....	5
Lassen.....	NF 1,381,737	335,032	1,046,548	157	1,046,705	Susanville.....	5
Los Padres.....	NF 2,007,025	240,244	1,766,541	240	1,766,781	Santa Barbara.....	5
Mendocino.....	NF 1,082,634	220,110	862,364	160	862,524	Willows.....	5
Modoc.....	NF 1,958,589	347,497	1,609,812	1,280	1,611,092	Alturas.....	5
Plumas.....	NF 1,414,039	275,160	1,138,879	-	1,138,879	Quincy.....	5
Rogue River..... ^{2/}	NF 56,206	6,945	49,261	-	49,261	Medford, Oregon...	5
San Bernardino.....	NF 812,633	199,910	612,703	20	612,723	San Bernardino...	5
Sequoia.....	NF 1,182,589	63,889	1,118,660	40	1,118,700	Porterville.....	5
Shasta.....	NF 2,133,907	730,853	1,401,784	1,270	1,403,054	Mt. Shasta.....	5

^{1/} See footnote on page 2.

^{2/} Unit is in 2 or more states; total area on page 12.

NATIONAL FOREST AREAS

Areas By States--Continued

State and unit ^{1/}	Gross area	Area not under Forest Service administration	Area under Forest Service administration			Unit headquarters	Region
			Owned by the United States	In the process of acquisition	Total		
	Acres	Acres	Acres	Acres	Acres		
California--Continued:							
Sierra.....	NF 1,459,332	116,052	1,343,280	-	1,343,280	North Fork.....	5
Siskiyou..... ^{2/}	NF 38,729	6,989	31,740	-	31,740	Grants Pass, Oregon	6
Six Rivers.....	NF 1,086,785	151,676	935,108	1	935,109	Eureka.....	5
Stanislaus.....	NF 1,100,709	203,033	897,198	478	897,676	Sonora.....	5
Tahoe.....	NF 1,190,264	495,746	694,518	-	694,518	Nevada City.....	5
Toiyabe..... ^{2/}	NF 695,783	66,052	629,731	-	629,731	Reno, Nevada.....	4
Trinity.....	NF 1,202,675	152,019	1,049,856	800	1,050,656	Weaverville.....	5
Total.....	NF 24,202,112	4,292,113	19,891,119	18,880	19,909,999		
Northern Redwood...	PU 263,000	248,508	14,492	-	14,492	Eureka.....	5
Southern Redwood...	PU 600,000	600,000	-	-	-	San Francisco.....	5
Total.....	PU 863,000	848,508	14,492	-	14,492		
Institute of Forest Genetics.....	EA 134	-	134	-	134	Placerville.....	5
San Joaquin.....	ER 4,580	-	4,580	-	4,580	O'Neals.....	5
Total.....	EA 4,714	-	4,714	-	4,714		
Felton Forest Administrative Site...	43	-	43	-	43	San Francisco.....	5
Stockton Shop Site.	8	-	8	-	8	San Francisco.....	5
San Joaquin Land Utilization Project	8,345	-	8,345	-	8,345	San Francisco.....	5
E. R. P. Lands.....	400	-	400	-	400	San Diego.....	5
State Total.....	25,078,622	5,140,621	19,919,121	18,880	19,938,001		
Colorado:							
Arapaho.....	NF 1,102,974	79,893	1,016,678	6,403	1,023,081	Idaho Springs.....	2
Grand Mesa.....	NF 679,810	27,862	651,382	566	651,948	Grand Junction.....	2
Gunnison.....	NF 1,562,644	90,254	1,472,380	10	1,472,390	Gunnison.....	2
Manti-LaSal.....	NF 26,674	43	26,631	-	26,631	Price.....	4
Pike.....	NF 1,258,825	167,959	1,084,891	5,975	1,090,866	Colorado Springs...	2
Rio Grande.....	NF 1,882,825	110,596	1,767,356	4,873	1,772,229	Monte Vista.....	2
Roosevelt.....	NF 1,085,143	300,590	782,896	1,657	784,553	Fort Collins.....	2
Routt.....	NF 1,068,630	111,787	956,734	109	956,843	Steamboat Springs...	2
San Isabel.....	NF 1,287,447	133,957	1,153,330	160	1,153,490	Pueblo.....	2
San Juan.....	NF 2,086,474	236,625	1,849,728	121	1,849,849	Durango.....	2
Uncompahgre.....	NF 1,051,292	100,307	946,844	4,141	950,985	Delta.....	2
White River.....	NF 2,090,170	105,664	1,984,110	396	1,984,506	Glenwood Springs...	2
Total.....	NF 15,182,908	1,465,537	13,692,960	24,411	13,717,371		
Land Utilization area..... ^{2/}	50,088	40,770	9,318	-	9,318	Colorado Springs...	2
State Total.....	15,232,996	1,506,307	13,702,278	24,411	13,726,689		
Florida:							
Apalachicola.....	NF 638,217	80,393	557,824	-	557,824	Tallahassee.....	8
Ocala.....	NF 441,925	82,508	357,406	2,011	359,417	Tallahassee.....	8
Osceola.....	NF 161,814	4,583	157,231	-	157,231	Tallahassee.....	8
State Total.....	1,241,956	167,484	1,072,461	2,011	1,074,472		
Georgia:							
Chattahoochee.....	NF 1,518,322	855,677	659,767	2,878	662,645	Gainesville.....	8
Chattahoochee..... ^{2/}	PU 214,000	213,637	262	101	363	Gainesville.....	8
State Total.....	1,732,322	1,069,314	660,029	2,979	663,008		
Idaho:							
Bitterroot..... ^{2/}	NF 830,105	1,442	828,663	-	828,663	Hamilton, Montana..	1
Boise.....	NF 2,950,613	324,346	2,623,728	2,539	2,626,267	Boise.....	4
Cache..... ^{2/}	NF 263,217	321	262,896	-	262,896	Logan, Utah.....	4
Caribou..... ^{2/}	NF 1,061,718	102,056	959,662	-	959,662	Pocatello.....	4
Challis.....	NF 2,468,067	20,156	2,447,911	-	2,447,911	Challis.....	4
Clearwater.....	NF 1,147,804	45,109	1,102,695	-	1,102,695	Griffino.....	1
Coeur d' Alene.....	NF 802,177	77,979	724,198	-	724,198	Coeur d' Alene.....	1
Kaniksu..... ^{2/}	NF 1,059,549	169,471	889,778	300	890,078	Sandpoint.....	1

^{1/} See footnote 1 on page 2.^{2/} Unit is in 2 or more states; total area on page 12.^{3/} See table on page 13.

Areas by States---Continued

State and unit ^{1/}	Gross area	Area not under Forest Service administration	Area under Forest Service administration			Unit headquarters	Region
			Owned by the United States	In the process of acquisition	Total		
	Acres	Acres	Acres	Acres	Acres		
Idaho--Continued:							
Kootenai..... ^{2/} NF	48,851	-	48,851	-	48,851	Libby, Montana....	1
Lolo..... ^{2/} NF	40,656	40,656	468,522	-	468,622	Missoula, Montana..	1
Minidoka..... ^{2/} NF	544,383	15,085	529,298	-	529,298	Burley.....	4
Nezperce..... ^{2/} NF	1,976,045	44,852	1,931,193	-	1,931,193	Grangeville.....	1
Payette..... NF	2,418,977	111,887	2,307,090	-	2,307,090	McCall.....	4
St. Joe..... NF	1,089,180	223,071	866,109	-	866,109	St. Maries.....	1
Salmon..... NF	1,790,944	22,197	1,768,747	-	1,768,747	Salmon.....	4
Sawtooth..... NF	1,245,973	44,331	1,201,642	-	1,201,642	Hailey.....	4
Targhee..... ^{2/} NF	1,346,481	39,530	1,306,951	-	1,306,951	St. Anthony.....	4
Total..... NF	21,553,362	1,282,489	20,268,034	2,839	20,270,873		
Arrowrock..... PU	16,564	16,364	200	-	200	Boise.....	4
State Total.....	21,569,926	1,298,853	20,268,234	2,839	20,271,073		
Illinois:							
Bellevue-Savannah. NF	10,710	-	10,710	-	10,710	Winona, Minnesota..	9
Shawnee..... NF	801,944	591,831	208,911	1,202	210,113	Harrisburg.....	9
State Total.....	812,654	591,831	219,621	1,202	220,823		
Indiana:							
Hoosier..... PU	781,467	671,961	105,040	4,466	109,506	Bedford.....	9
Land Utilization Area..... ^{2/}	3,180	-	3,180	-	3,180	Bedford.....	9
State Total.....	784,647	671,961	108,220	4,466	112,686		
Iowa:							
Chariton..... PU	55,282	55,282	-	-	-	Milwaukee, Wisconsin	9
Chequest..... PU	123,340	121,564	1,776	-	1,776	Milwaukee, Wisconsin	9
Keosauqua..... PU	40,049	37,076	2,973	-	2,973	Milwaukee, Wisconsin	9
State Total.....	218,671	213,922	4,749	-	4,749		
Kentucky:							
Cumberland..... NF	1,357,085	899,898	456,912	275	457,187	Winchester.....	7
Jefferson..... ^{2/} PU	54,614	54,614	-	-	-	Roanoke, Virginia..	7
State Total.....	1,411,699	954,512	456,912	275	457,187		
Louisiana:							
Kisatchie..... NF	877,066	382,623	494,443	-	494,443	Alexandria.....	8
Kisatchie..... PU	397,911	331,789	66,122	-	66,122	Alexandria.....	8
State Total.....	1,274,977	714,412	560,565	-	560,565		
Maine:							
White Mountain.... ^{2/} NF	53,551	12,961	40,590	-	40,590	Laconia, New Hampshire	7
Grand Lake..... PU	785,000	785,000	-	-	-	Philadelphia, Pa....	7
White Mountain.... ^{2/} PU	27,755	22,897	4,858	-	4,858	Laconia, New Hampshire	7
Total..... PU	812,755	807,897	4,858	-	4,858		
Massabesic..... EF	11,977	8,297	3,680	-	3,680	Philadelphia, Pa....	7
State Total.....	878,283	829,155	49,128	-	49,128		
Maryland: ^{4/} Eastern Shore..... EF	4,318	3,208	1,110	-	1,110	Philadelphia, Pa....	7
Massachusetts: Lawrence Hopkins Memorial..... EF	1,651	-	1,651	-	1,651	Philadelphia, Pa....	7

^{1/} See footnote 1 on page 2.
^{2/} Unit is in 2 or more states; total area on page 12.
^{3/} See table on page 13.
^{4/} See footnote 3 on page 2.

Areas By States---Continued

State and unit ^{1/}	Gross area	Area not under Forest Service administration	Area under Forest Service administration			Unit headquarters	Region
			Owned by the United States	In the process of acquisition	Total		
	Acres	Acres	Acres	Acres	Acres		
Michigan ^{3/}							
Hiawatha..... NF	822,013	346,754	474,999	260	475,259	Escanaba.....	9
Huron..... NF	762,311	345,703	416,364	244	416,608	Cadillac.....	9
Manistee..... NF	1,254,855	811,397	442,021	1,437	443,458	Cadillac.....	9
Marquette..... NF	503,417	150,632	351,505	1,280	352,785	Escanaba.....	9
Ottawa..... NF	1,742,966	881,431	842,481	19,054	861,535	Ironwood.....	9
Total..... NF	5,085,562	2,535,917	2,527,370	22,275	2,549,645		
Manistee..... PU	57,441	57,441	-	-	-	Cadillac.....	9
Land Utilization area..... ^{4/}	46,079	45,045	1,034	-	1,034		
State Total....	5,189,082	2,638,403	2,528,404	22,275	2,550,679		
Minnesota:							
Chippewa..... NF	2,873,292	981,268	1,863,796	28,228	1,892,024	Cass Lake.....	9
Superior..... NF	1,313,656	723,756	589,544	356	589,900	Duluth.....	9
Total..... NF	4,186,948	1,705,024	2,453,340	28,584	2,481,924		
Superior..... PU	854,376	665,471	188,905	-	188,905	Duluth.....	9
State Total....	5,041,324	2,370,495	2,642,245	28,584	2,670,829		
Mississippi:							
Bienville..... NF	382,820	207,387	175,375	58	175,433	Jackson.....	8
DeSoto..... NF	1,213,740	713,103	498,159	2,478	500,637	Jackson.....	8
Holly Springs..... NF	462,040	338,974	123,066	-	123,066	Jackson.....	8
Homochitto..... NF	373,495	184,342	189,127	26	189,153	Jackson.....	8
Total..... NF	2,432,095	1,443,806	985,727	2,562	988,289		
Delta..... PU	220,328	161,372	58,956	-	58,956	Jackson.....	8
DeSoto..... PU	123,691	123,691	-	-	-	Jackson.....	8
Total..... PU	344,019	285,063	58,956	-	58,956		
McNeill..... EF	1,211	-	1,211	-	1,211	New Orleans.....	8
State Total....	2,777,325	1,728,869	1,045,894	2,562	1,048,456		
Missouri:							
Clark..... NF	1,971,895	1,075,385	894,464	2,046	896,510	Rolla.....	9
Mark Twain..... NF	1,349,618	900,109	448,830	679	449,509	Springfield.....	9
Total..... NF	3,321,513	1,975,494	1,343,294	2,725	1,346,019		
Mark Twain..... PU	138,486	131,654	6,672	160	6,832	Springfield.....	9
State Total....	3,459,999	2,107,148	1,349,966	2,885	1,352,851		
Montana:							
Beaverhead..... NF	2,216,364	84,886	2,131,323	155	2,131,478	Dillon.....	1
Bitterroot..... ^{2/} NF	1,175,246	74,696	1,100,550	-	1,100,550	Hamilton.....	1
Cabinet..... NF	1,361,209	185,035	1,175,694	480	1,176,174	Thompson Falls....	2
Custer..... NF	1,196,569	93,135	1,097,250	184	1,097,434	Billings.....	1
DeerLodge..... ^{2/} NF	1,329,841	195,274	1,134,567	-	1,134,567	Butte.....	1
Flathead..... NF	2,623,035	308,955	2,312,252	1,828	2,314,080	Kalispell.....	1
Gallatin..... NF	2,129,750	430,430	1,699,320	-	1,699,320	Bozeman.....	1
Helena..... NF	1,156,394	190,444	964,670	1,280	965,950	Helena.....	1
Kankakee..... ^{2/} NF	12,699	-	12,699	-	12,699	Sandpoint, Idaho..	1
Kootenai..... ^{2/} NF	2,053,805	297,712	1,755,322	771	1,756,093	Libby.....	1
Lewis and Clark.. NF	2,031,599	169,318	1,862,011	270	1,862,281	Great Falls.....	1
Lois..... ^{2/} NF	1,726,290	435,927	1,286,587	3,776	1,290,363	Missoula.....	1
Total..... NF	19,012,801	2,471,812	16,532,245	8,744	16,540,989		
Automotive Shop Site	13	-	13	-	13	Missoula.....	1
Radio Station Site	1	-	1	-	1	Missoula.....	1
State Total....	19,012,815	2,471,812	16,532,259	8,744	16,541,003		
Nebraska:							
Nebraska..... NF	207,209	1,181	206,028	-	206,028	Halsey.....	2

^{1/} See footnote 1 on page 2.^{2/} Unit is in 2 or more states; total area on page 12.^{3/} See footnote 2 on page 2.^{4/} See table on page 13.

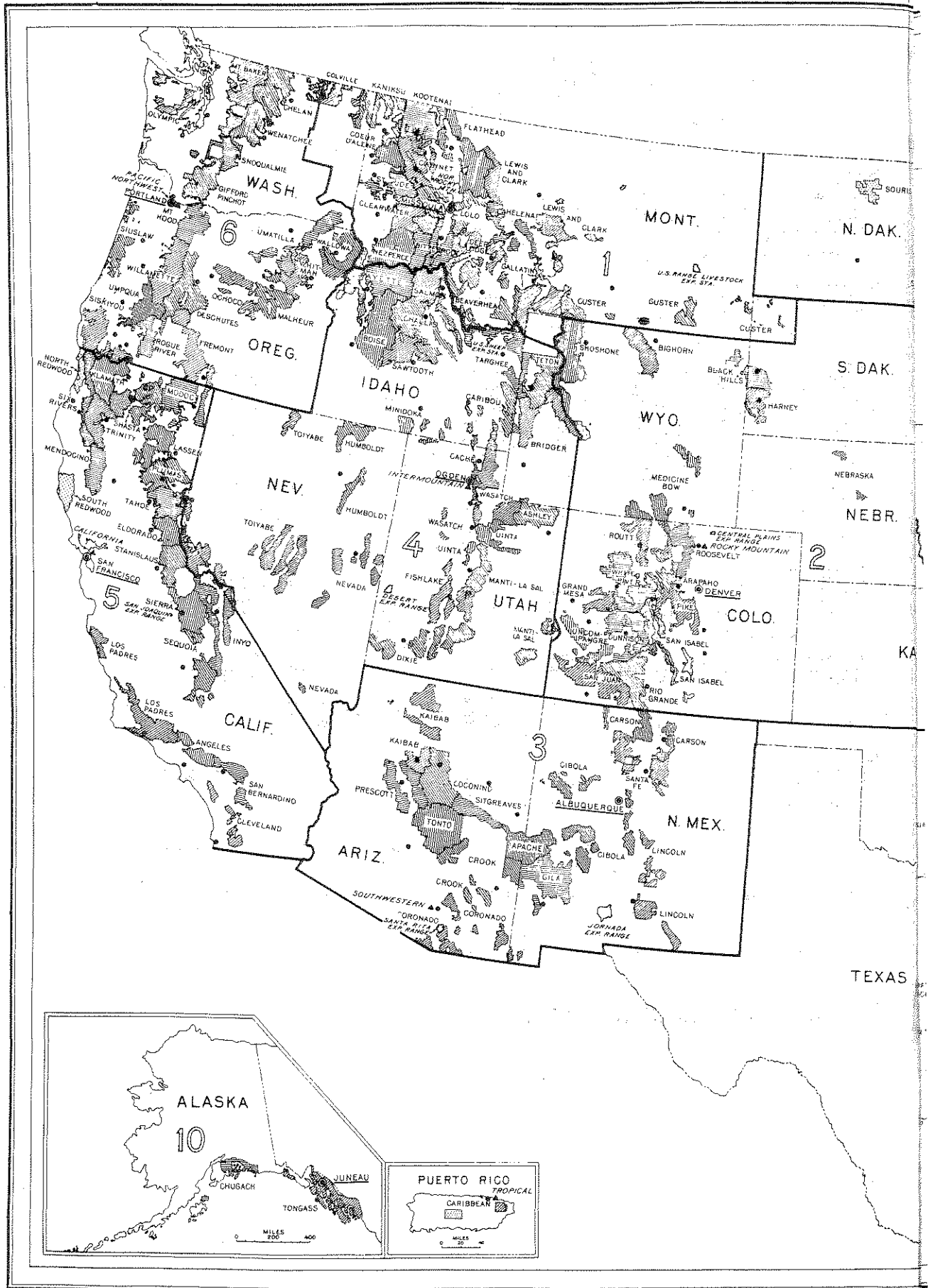
Areas By States---Continued

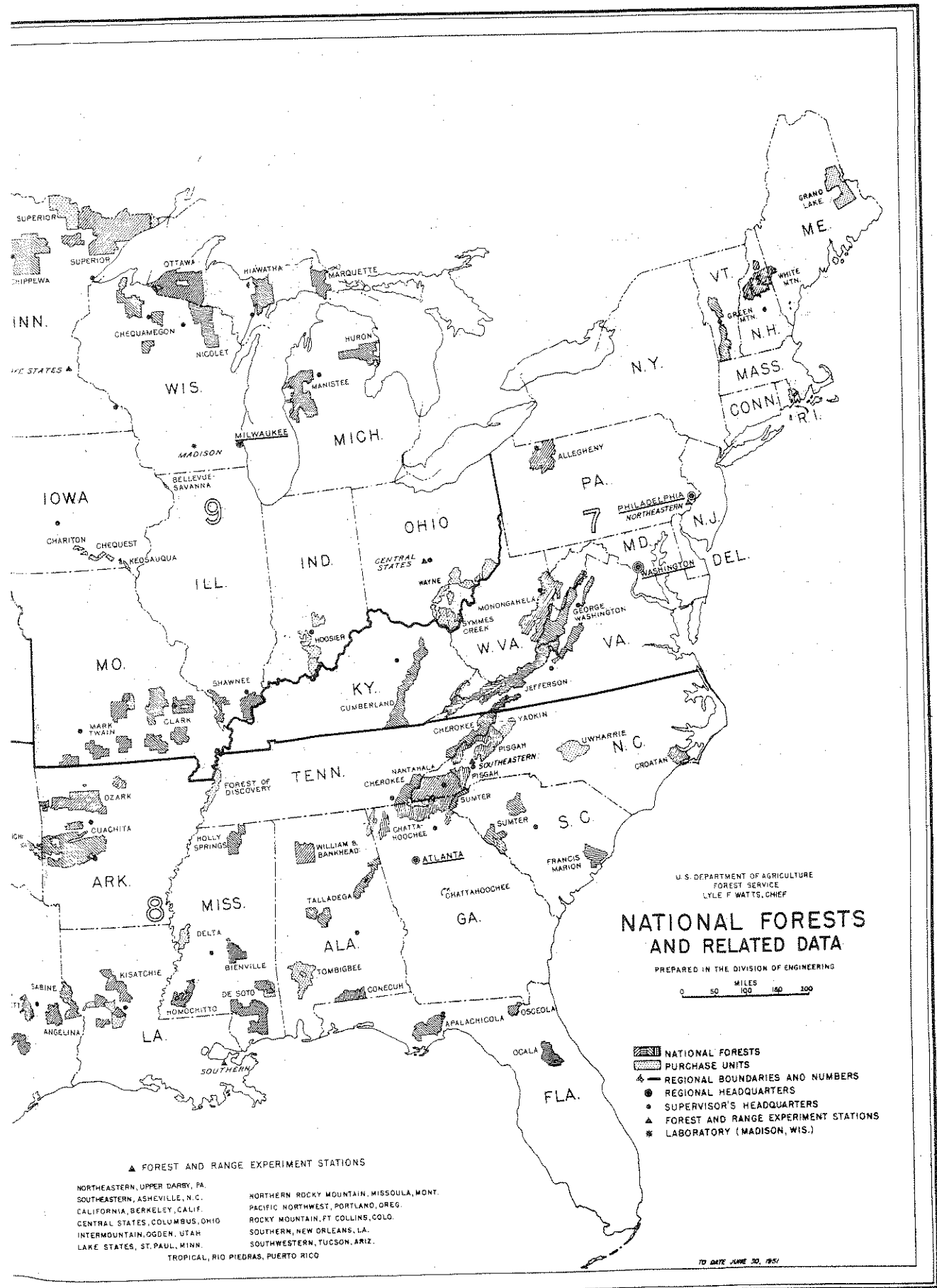
State and unit 1/	Gross area	Area not under Forest Service administration	Area under Forest Service administration			Unit headquarters	Region
			Owned by the United States	In the process of acquisition	Total		
	Acres	Acres	Acres	Acres	Acres		
Nevada:							
Eldorado.....2/ NF	400	-	400	-	400	Placerville, Calif.	5
Humboldt..... NF	1,182,522	125,644	1,056,878	-	1,056,878	Elko.....	4
Inyo.....2/ NF	62,348	1,772	60,576	-	60,576	Bishop, California	5
Nevada..... NF	1,259,528	20,962	1,238,566	-	1,238,566	Ely.....	4
Toiyabe.....2/ NF	2,871,780	172,816	2,697,682	1,282	2,698,964	Reno.....	4
State Total.....	5,376,578	321,194	5,054,102	1,282	5,055,384		
New Hampshire:							
White Mountain...2/ NF	798,291	121,845	669,418	7,028	676,446	Laconia.....	7
White Mountain...2/ PU	4,423	3,708	715	-	715	Laconia.....	7
State Total.....	802,714	125,553	670,133	7,028	677,161		
New Mexico:							
Apache.....2/ NF	1,009,553	121,775	887,778	-	887,778	Springerville, Ariz.	3
Carson..... NF	1,226,094	64,426	1,150,916	10,752	1,161,668	Taos.....	3
Cibola..... NF	2,275,282	519,009	1,753,308	2,965	1,756,273	Albuquerque.....	3
Coronado.....2/ NF	128,323	58,846	69,477	-	69,477	Tucson, Arizona....	3
Gila..... NF	2,458,505	64,248	2,393,626	631	2,394,257	Silver City.....	3
Lincoln..... NF	1,444,316	279,900	1,149,045	15,371	1,164,416	Alamogordo.....	3
Santa Fe..... NF	1,369,938	132,909	1,236,967	62	1,237,029	Santa Fe.....	3
Total..... NF	9,912,011	1,241,113	8,641,117	29,781	8,670,898		
Jornado..... ER	193,482	3,542	189,940	-	189,940	Las Cruces.....	3
Land Utilization and other areas.2/	163,384	70,878	92,506	-	92,506		
State Total.....	10,268,877	1,315,533	8,923,563	29,781	8,953,344		
North Carolina:							
Cherokee.....2/ NF	327	-	327	-	327	Cleveland, Tennessee	8
Croatan..... NF	294,610	142,222	152,388	-	152,388	Asheville.....	8
Nantahala..... NF	1,349,000	911,629	433,121	4,250	437,371	Franklin.....	8
Pisgah..... NF	1,177,303	702,799	472,923	1,581	474,504	Asheville.....	8
Total..... NF	2,821,240	1,756,650	1,058,759	5,831	1,064,590		
Nantahala..... PU	17,000	17,000	-	-	-	Franklin.....	8
Uwharrie..... PU	560,000	518,552	38,179	3,269	41,448	Asheville.....	8
Yadkin..... PU	194,496	194,496	-	-	-	Asheville.....	8
Total..... PU	771,496	730,048	38,179	3,269	41,448		
State Total.....	3,592,736	2,486,698	1,096,938	9,100	1,106,038		
North Dakota:							
Sheyenne..... PU	292,517	292,517	-	-	-	Milwaukee, Wisc....	9
Souris..... PU	471,908	471,388	520	-	520	Milwaukee, Wisc....	9
State Total.....	764,425	763,905	520	-	520		
Ohio:							
Wayne..... PU	1,466,029	1,362,463	97,075	6,491	103,566	Bedford, Indiana...	9
Oklahoma:							
Ouachita.....2/ NF	291,509	110,792	180,717	-	180,717	Hot Springs Nat'l Park, Arkansas...	8
Kiamichi..... PU	52,760	52,760	-	-	-	Hot Springs Nat'l Park, Arkansas...	8
State Total.....	344,269	163,552	180,717	-	180,717		

1/ See footnote 1 on page 2.

2/ Unit is in 2 or more states; total area on page 12.

3/ Includes Fort Bayard Reservation. See table on page 13.





NATIONAL FOREST AREAS

Areas By States---Continued

State and unit ^{1/}	Gross area	Area not under Forest Service administration	Area under Forest Service administration			Unit headquarters	Region
			Owned by the United States	In the process of acquisition	Total		
	Acres	Acres	Acres	Acres	Acres		
Oregon:							
Deschutes..... NF	1,927,401	268,268	1,657,400	1,733	1,659,133	Bend.....	6
Fremont..... NF	1,772,637	518,877	1,252,920	840	1,253,760	Lakeview.....	6
Klamath..... ^{2/} NF	24,452	2,460	21,992	-	21,992	Yreka, California..	2
Malheur..... NF	1,275,910	72,458	1,202,652	800	1,203,452	John Day.....	6
Mt. Hood..... NF	1,183,896	75,191	1,108,705	-	1,108,705	Portland.....	6
Ochoco..... NF	980,887	135,290	845,597	-	845,597	Prineville.....	6
Rogue River..... ^{2/} NF	1,147,424	297,573	846,513	2,938	849,451	Medford.....	6
Siskiyou..... ^{2/} NF	1,350,440	302,678	1,047,762	-	1,047,762	Grants Pass.....	6
Suslaw..... NF	878,665	262,432	616,218	15	616,233	Corvallis.....	6
Umatilla..... ^{2/} NF	1,192,178	117,448	1,073,998	732	1,074,730	Pendleton.....	6
Umpqua..... NF	1,180,907	201,056	979,849	2	979,851	Roseburg.....	6
Wallowa..... NF	1,073,974	94,694	979,280	-	979,280	Enterprise.....	6
Whitman..... NF	1,568,431	59,628	1,508,160	643	1,508,803	Baker.....	6
Willamette..... NF	1,819,966	151,636	1,668,289	41	1,668,330	Eugene.....	6
State Total.....	17,377,168	2,559,689	14,809,735	7,744	14,817,479		
Pennsylvania:							
Allegheny..... NF	721,697	254,782	466,815	100	466,915	Warren.....	7
Allegheny..... PU	3,990	908	3,082	-	3,082	Warren.....	7
Standing Stone... EP	3,432	1,672	1,760	-	1,760	Philadelphia.....	7
State Total.....	729,119	257,362	471,657	100	471,757		
Puerto Rico:							
Caribbean..... NF	65,950	44,872	21,078	-	21,078	Rio Piedras.....	T.R.
Caribbean..... PU	120,205	108,194	11,881	130	12,011	Rio Piedras.....	T.R.
St. Just..... EF	27	-	27	-	27	Rio Piedras.....	T.R.
Territory Total.....	186,182	153,066	32,986	130	33,116		
South Carolina:							
Francis Marion... NF	414,700	168,955	245,689	56	245,745	Columbia.....	8
Sumter..... NF	1,008,639	667,522	340,171	946	341,117	Columbia.....	8
State Total.....	1,423,339	836,477	585,860	1,002	586,862		
South Dakota:							
Black Hills..... ^{2/} NF	605,054	107,680	497,250	124	497,374	Deadwood.....	2
Custer..... ^{2/} NF	77,826	4,108	73,718	-	73,718	Billings, Montana..	1
Harney..... ^{2/} NF	720,317	176,163	543,994	160	544,154	Custer.....	2
State Total.....	1,403,197	287,951	1,114,962	284	1,115,246		
Tennessee:							
Cherokee..... ^{2/} NF	1,204,102	620,462	580,626	3,014	583,640	Cleveland.....	8
Cherokee..... PU	7,795	7,795	-	-	-	Cleveland.....	8
Forest of Discovery PU	319,900	319,900	-	-	-	Cleveland.....	8
State Total.....	1,531,797	948,157	580,626	3,014	583,640		
Texas:							
Angelina..... NF	391,300	236,908	154,392	-	154,392	Lufkin.....	8
Davy Crockett... NF	394,200	232,588	161,480	132	161,612	Lufkin.....	8
Sabine..... NF	439,664	255,784	183,880	-	183,880	Lufkin.....	8
Sam Houston..... NF	491,800	333,645	158,155	-	158,155	Lufkin.....	8
State Total.....	1,716,964	1,058,925	657,907	132	658,039		
Utah:							
Ashley..... ^{2/} NF	1,085,587	31,214	1,053,668	705	1,054,373	Vernal.....	4
Cache..... ^{2/} NF	953,115	572,634	376,641	3,840	380,481	Logan.....	4
Caribou..... ^{2/} NF	9,095	2,621	6,474	-	6,474	Pocatello, Idaho...	4
Dixie..... NF	1,936,884	97,498	1,839,386	-	1,839,386	Cedar City.....	4
Fishlake..... NF	1,526,387	110,351	1,416,036	-	1,416,036	Richfield.....	4

^{1/} See footnote 1 on page 2.^{2/} Unit is in 2 or more states; total area on page 12.

Areas by States---Continued

State and unit 1/	Gross area	Area not under Forest Service administration	Area under Forest Service administration			Unit headquarters	Region
			Owned by the United States	In the process of acquisition	Total		
	Acres	Acres	Acres	Acres	Acres		
Utah--Continued							
Manti-LaSal..... NF	1,312,774	77,053	1,235,721	-	1,235,721	Price.....	4
Minidoka.....2/ NF	92,403	21,286	71,117	-	71,117	Burley, Idaho.....	4
Uinta..... NF	999,214	66,281	932,933	-	932,933	Provo.....	4
Wasatch.....2/ NF	1,002,383	142,806	859,100	477	859,577	Salt Lake City.....	4
Total..... NF	8,917,842	1,121,744	7,791,076	5,022	7,796,098		
Davis County..... PU	14,550	10,249	4,301	-	4,301	Salt Lake City.....	4
Desert..... ER	55,625	-	55,625	-	55,625	Milford.....	4
Repair Shop Site..	3	-	3	-	3	Ogden.....	4
Land Utilization Areas.....2/	21,434	-	21,434	-	21,434		
State Total.....	9,009,454	1,131,993	7,872,439	5,022	7,877,461		
Vermont:							
Green Mountain.... NF	629,004	407,509	209,581	11,914	221,495	Rutland.....	7
Virginia:							
George Washington.2/ NF	1,544,776	719,738	824,809	229	825,038	Harrisonburg.....	7
Jefferson..... NF	2,364,881	1,777,880	586,514	487	587,001	Roanoke.....	7
Total..... NF	3,909,657	2,497,618	1,411,323	716	1,412,039		
George Washington. PU	1,150	1,150	-	-	-	Harrisonburg.....	7
Jefferson.....2/ PU	102,643	75,226	27,417	-	27,417	Roanoke.....	7
Lee..... EF	4,512	1,829	2,683	-	2,683	Enonville.....	7
State Total.....	4,017,962	2,575,823	1,441,423	716	1,442,139		
Washington:							
Chelan..... NF	2,090,469	49,144	2,041,325	-	2,041,325	Okanogan.....	6
Colville..... NF	736,337	44,095	692,242	-	692,242	Colville.....	1
Gifford Pinchot... NF	1,421,562	158,220	1,263,342	-	1,263,342	Vancouver.....	6
Kanitsu.....2/ NF	568,802	46,210	520,592	-	520,592	Sandpoint, Idaho...	1
Mount Baker..... NF	1,851,399	33,162	1,818,237	-	1,818,237	Bellingham.....	6
Glyptic..... NF	697,145	69,306	627,839	-	627,839	Olympia.....	6
Snoqualmie..... NF	1,538,142	339,038	1,199,103	1	1,199,104	Seattle.....	6
Umatilla.....2/ NF	321,833	8,152	313,681	-	313,681	Pendleton, Oregon..	6
Wenatchee..... NF	1,521,100	314,798	1,203,466	2,836	1,206,302	Wenatchee.....	6
State Total.....	10,744,789	1,062,125	9,679,827	2,837	9,682,664		
West Virginia:							
George Washington.2/ NF	161,236	63,817	97,419	-	97,419	Harrisonburg, Va...	7
Monongahela..... NF	1,641,981	836,072	805,909	-	805,909	Elkins.....	7
Total..... NF	1,803,217	899,889	903,328	-	903,328		
Jefferson..... PU	29,651	29,651	-	-	-	Roanoke, Virginia..	7
State Total.....	1,832,868	929,540	903,328	-	903,328		
Wisconsin:							
Chequamegon..... NF	1,031,139	206,703	823,678	758	824,436	Park Falls.....	9
Nicolet..... NF	988,539	355,346	631,235	1,958	633,193	Rhineland.....	9
Total..... NF	2,019,678	562,049	1,454,913	2,716	1,457,629		
Forest Products Laboratory..... EA	10	-	10	-	10	Madison.....	9
LaCrosse Central Repair Shop Site	10	-	10	-	10	Madison.....	9
State Total.....	2,019,698	562,049	1,454,933	2,716	1,457,649		
Wyoming:							
Ashley.....2/ NF	29,950	3,558	26,392	-	26,392	Vernal, Utah.....	4
Bighorn..... NF	1,121,541	7,944	1,113,517	80	1,113,597	Sheridan.....	2
Black Hills.....2/ NF	195,785	27,175	168,610	-	168,610	Deadwood, S. D....	2
Bridger..... NF	1,710,220	11,122	1,699,098	-	1,699,098	Kemmerer.....	4
Caribou.....2/ NF	7,273	323	6,950	-	6,950	Pocatello, Idaho...	4
Harney.....2/ NF	3,681	-	3,681	-	3,681	Custer, S. D....	2
Medicine Bow..... NF	1,398,288	334,647	1,063,641	-	1,063,641	Laramie.....	2
Shoshone..... NF	2,458,644	28,616	2,430,028	-	2,430,028	Cody.....	2
Targhee.....2/ NF	344,573	1,133	343,440	-	343,440	St. Anthony, Idaho.	4
Teton..... NF	1,729,306	28,568	1,700,738	-	1,700,738	Jackson.....	4
Wasatch.....2/ NF	16,873	6,385	10,488	-	10,488	Salt Lake City, Utah	4
State Total.....	9,016,134	449,471	8,566,583	80	8,566,663		

1/ See footnote 1 on page 2.
 2/ Unit is in 2 or more states; total area on page 12.
 3/ See table on page 13.

Total Area of Units Extending Into Two or More States

Unit 1/	States	Gross area	Area not under Forest Service administration	Area under Forest Service administration		
				Owned by the United States	In the process of acquisition	Total
		Acres	Acres	Acres	Acres	Acres
NATIONAL FORESTS:						
Apache.....	Arizona and New Mexico.....	1,717,544	151,348	1,566,196	-	1,566,196
Ashley.....	Utah and Wyoming.....	1,115,537	34,772	1,080,060	705	1,080,765
Bitterroot.....	Idaho and Montana.....	2,005,351	76,138	1,929,213	-	1,929,213
Black Hills.....	South Dakota and Wyoming.....	800,839	134,855	665,860	124	665,984
Cache.....	Idaho and Utah.....	1,216,332	572,955	639,537	3,840	643,377
Caribou.....	Idaho, Utah and Wyoming.....	1,078,086	105,000	973,086	-	973,086
Cherokee.....	North Carolina and Tennessee..	1,204,429	620,462	580,953	3,014	583,967
Coronado.....	Arizona and New Mexico.....	1,499,588	114,161	1,385,427	-	1,385,427
Custer.....	Montana and South Dakota.....	1,274,395	103,243	1,170,968	184	1,171,152
Eldorado.....	California and Nevada.....	886,247	245,229	638,602	2,416	641,018
George Washington..	Virginia and West Virginia.....	1,706,012	783,555	922,228	229	922,457
Harney.....	South Dakota and Wyoming.....	723,998	176,163	547,675	160	547,835
Inyo.....	California and Nevada.....	1,844,017	56,249	1,777,478	10,290	1,787,768
Kaniksu.....	Idaho, Montana and Washington.	1,639,050	215,681	1,423,069	300	1,423,369
Klamath.....	California and Oregon.....	1,497,257	160,471	1,336,714	72	1,336,786
Kootenai.....	Idaho and Montana.....	2,102,656	297,712	1,804,173	771	1,804,944
Manti-LaSal.....	Colorado and Utah.....	1,339,448	77,096	1,262,352	-	1,262,352
Lolo.....	Idaho and Montana.....	2,235,568	476,583	1,755,209	3,776	1,758,985
Minidoka.....	Idaho and Utah.....	636,786	36,371	600,415	-	600,415
Quachita.....	Arkansas and Oklahoma.....	2,424,490	925,257	1,498,577	656	1,499,233
Rogue River.....	California and Oregon.....	1,203,630	304,518	896,174	2,938	899,112
Siskiyou.....	California and Oregon.....	1,389,169	309,667	1,079,502	-	1,079,502
Targhee.....	Idaho and Wyoming.....	1,691,054	40,663	1,650,391	-	1,650,391
Toiyabe.....	California and Nevada.....	3,567,563	238,868	3,327,413	1,282	3,328,695
Umatilla.....	Oregon and Washington.....	1,514,011	125,600	1,387,679	732	1,388,411
Wasatch.....	Utah and Wyoming.....	1,019,256	149,191	869,588	477	870,065
White Mountain.....	Maine and New Hampshire.....	851,842	134,806	710,008	7,028	717,036
PURCHASE UNITS:						
Chattahooches.....	Alabama and Georgia.....	275,000	274,637	262	101	363
Jefferson.....	Kentucky, Virginia and West Va.	186,908	159,491	27,417	-	27,417
White Mountain.....	Maine and New Hampshire.....	32,178	26,605	5,573	-	5,573

1/ See footnote 1 on page 2.

NATIONAL FOREST AREAS

Land Utilization Areas 1/

Lands acquired by the United States in pursuance of certain national programs of land utilization and adjustment, which have been placed under the administration of the Forest Service but have not been given a national-forest status. The parts of these areas that are located within the established national forest or purchase unit boundaries are included as part of the national forest or purchase unit acreage.

Name	National forest or purchase unit administering the area	State	Location inside or outside national forest or purchase unit boundary	Gross area	Area under Forest Service administration
				Acres	Acres
AuSable.....	Huron N. F.....	Michigan.....	Outside..	46,079	1,034
Eastern Shore Experimental Forest.....	Maryland.....	Outside..	4,318	1,110
Fountain Creek.....	Pike N. F.....	Colorado.....	Inside... Outside..	47,960 50,088	2,296 9,318
			Total..	98,048	11,614
Gabalton Grant.....	Santa Fe N.F.....	New Mexico...	Outside..	10,610	8,001
Lee Experimental Forest.....	Virginia.....	Outside..	4,512	2,683
Ojo de San Jose.....	Santa Fe N.F.....	New Mexico...	Outside..	4,340	3,987
PRRA Lands.....	Caribbean P.U...	Puerto Rico..	Inside... Outside..	5,130 27	5,130 27
			Total..	5,157	5,157
Standing Stone Experimental Forest.....	Pennsylvania.	Outside..	3,432	1,760
Taos.....	Carson N. F.....	New Mexico...	Inside... Outside..	1,920 114,298	960 71,678
			Total..	116,218	72,638
White River-Martin County.....	Lost River P.U...	Indiana.....	Inside... Outside..	523 3,180	523 3,180
			Total..	3,703	3,703
Widtsoe.....	Dixie N.F.....	Utah.....	Inside... Outside..	5,761 21,434	5,761 21,434
			Total..	27,195	27,195
Total.....			Inside... Outside..	61,294 262,318	14,670 124,212
				323,612	138,882

Other Areas Under The Administration Of The Forest Service 1/

Valley Center Tract.....	Cleveland N.F...	California...	Outside..	400	400
Fort Bayard Reservation.....	Gila N.F.....	New Mexico...	Inside... Outside..	2,328 8,840	1,995 8,840
			Total..	11,168	10,835
Total.....			Inside... Outside..	2,328 9,240	1,995 9,240
				11,568	11,235

1/ The areas listed above are included in the summary and state tables.

State Rural Rehabilitation Corporation Lands Being Administered by the Forest Service

El Pueblo Project.....	Santa Fe.....	New Mexico...	Outside	26,464	26,464
North half Labato Grant.....	Carson.....	New Mexico...	Outside	65,336	65,336

National Game Refuges ^{1/}

National refuges, situated within the national forests, designated by proclamations or special acts of the Congress for the protection of game.

Name	National forest	State	Area inside national forests
			Acres
Big Levels.....	George Washington....	Virginia.....	31,000
Cherokee National Game Refuge No. 1.....	Cherokee.....	Tennessee.....	10,900
Custer State Park Game Sanctuary.....	Harney.....	South Dakota...	44,360
Francis Marion Wildlife Preserve.....	Francis Marion.....	South Carolina...	50,600
Grand Canyon.....	Kaibab.....	Arizona.....	754,600
National Catahoula Wildlife Preserve.....	Kisatchie.....	Louisiana.....	36,117
National Red Dirt Wildlife Preserve.....	Kisatchie.....	Louisiana.....	40,082
Noontootly Game Refuge.....	Chattahoochee.....	Georgia.....	25,239
Ocala.....	Ocala.....	Florida.....	79,396
Quachita National Game Refuges:			
Caney Creek.....	Quachita.....	Arkansas.....	8,300
Oak Mountain.....	Quachita.....	Arkansas.....	8,500
Quachita National Wildlife Preserve...	Quachita.....	Arkansas.....	78,000
Pigeon Creek.....	Quachita.....	Arkansas.....	8,440
Ozark National Game Refuges:			
Barkshead.....	Ozark.....	Arkansas.....	5,300
Black Mountain.....	Ozark.....	Arkansas.....	19,074
Haw Creek.....	Ozark.....	Arkansas.....	4,160
Livingston.....	Ozark.....	Arkansas.....	8,420
Moccasin.....	Ozark.....	Arkansas.....	3,620
Pisgah.....	Pisgah.....	North Carolina...	97,408
Sequoia.....	Sequoia.....	California.....	15,770
Sheep Mountain.....	Medicine Bow.....	Wyoming.....	28,318

National forests, or parts of national forests, established under section 9 of the Clarke-McNary Act of June 7, 1924 (43 Stat. 653), designated game refuges on July 1, 1925 by the Acting Secretaries of War and Agriculture.

Name	National forest	State	Area
Brady District.....	Marquette.....	Michigan.....	2,948
Meade.....	Black Hills.....	South Dakota...	5,548
Pole Mountain.....	Medicine Bow.....	Wyoming.....	52,819
Zuni.....	Cibola.....	New Mexico.....	45,515

^{1/} Areas are included in the summary and state tables.

National Monuments ^{1/}

National monuments, situated wholly or in part within national forests, created under the act of June 8, 1906 (34 Stat. 225), for the preservation of objects of historic or scientific interest. By Executive Order No. 6166 of June 10, 1933 they were placed under the administration of the National Park Service, Department of the Interior.

Name	National forest	State	Area
Big Hole Battlefield.....	Beaverhead.....	Montana.....	200
Chiricahua.....	Coronado.....	Arizona.....	10,528
Devil Post Pile.....	Sierra.....	California.....	800
Gila Cliff Dwelling.....	Gila.....	New Mexico.....	160
Jewel Cave.....	Harney.....	South Dakota...	1,275
Lava Beds.....	Modoc.....	California.....	45,967
Lehman Caves.....	Nevada.....	Nevada.....	640
Montezuma Castle.....	Coconino.....	Arizona.....	598
Old Kasaan.....	Tongass.....	Alaska.....	38
Oregon Caves.....	Siskiyou.....	Oregon.....	480
Saguaro.....	Coronado.....	Arizona.....	53,683
Sunset Crater.....	Coconino.....	Arizona.....	3,040
Timpanogos.....	Wasatch.....	Utah.....	250
Tonto.....	Tonto.....	Arizona.....	1,120
Walnut Canyon.....	Coconino.....	Arizona.....	1,641

^{1/} The parts of the above areas which were withdrawn for national-forest purposes and have not been released from such withdrawals are included in the summary and state tables.

Custodial Projects

Lands acquired by the United States in pursuance of certain national programs of land utilization and adjustment which are being administered by the States in connection with their conservation and forestry programs under lease or cooperative license agreements. The Forest Service has been designated as custodial agency for the project property. These lands are not included in any other part of the National Forest Area Report.

State	Project Name & Number	Area Under Custody of Forest Ser- vice	Acres
Connecticut	New London CN-2		11,733
Indiana	Bean Blossom IN-4		19,070
Kentucky	Kentucky Forest KY-1		11,812
Maine	Rural Areas ME-1		13,448
Maryland	Eastern Shore MD-3		8,336
"	Garrett County MD-2		33,604
Michigan	Allegan MI-3		1,369
Minnesota	Pine Island MN-4		19,891
New York	New York Land NY-4		15,307
North Carolina	Bladen Lake NC-4		35,836
Ohio	Ross Hocking OH-6		14,997
"	Southeastern Ohio OH-4		4,842
"	Zaleski OH-5		18,561
Pennsylvania	Pennsylvania Land PA-4		18,747
"	Bradford County PA-5		19,968
Rhode Island	Rhode Island Forest RI-1		10,722
Tennessee	Chickasaw Forest TN-7		14,451
"	Lebanon Cedar TN-8		8,736
"	Natchez Trace TN-6		42,858
"	Standing Stone TN-9		9,345
Virginia	Cumberland VA-4		15,113
"	Prince Edward VA-3		5,823
"	Surrender Ground VA-2		18,523
West Virginia	Kanawha Head WV-4		7,592
Wisconsin	Black River WI-6		56,184
"	Crandon WI-4		6,250
"	Drummond WI-2		811
"	Lakewood WI-3		76
"	Mill Bluff WI-12		56
"	Wisc. Isolated Settler WI-21		1,828
			<u>445,889</u>

NATIONAL AND REGIONAL HEADQUARTERS OF THE FOREST SERVICE:

NATIONAL HEADQUARTERS: Forest Service, Department of Agriculture, Washington 25, D. C.

REGIONAL HEADQUARTERS:

- REGION 1. Northern Region: Federal Building, Missoula, Montana. Embracing northern Idaho, Montana, northwestern South Dakota, northeastern Washington and extreme northwestern part of Wyoming.
- REGION 2. Rocky Mountain Region: Post Office Building, Denver, Colorado. Embracing Colorado (except small part in extreme west), Kansas, Nebraska, South Dakota (except extreme north-west part) and major part of Wyoming.
- REGION 3. Southwestern Region: 510 - North Second Street, Albuquerque, New Mexico. Embracing Arizona and New Mexico.
- REGION 4. Intermountain Region: Forest Service Building, Ogden, Utah. Embracing a part of east-central California, a small part in western Colorado, southern Idaho, Nevada (except a small area in the southwestern part), Utah and the extreme western part of Wyoming.
- REGION 5. California Region: 630 Sansome Street, San Francisco, California. Embracing California (except small part in extreme northwest and part in the east-central), a small part in southwestern Nevada, and a small part in southern Oregon.
- REGION 6. Pacific Northwest Region: Post Office Building, Portland, Oregon. Embracing small part in extreme northwestern California, Oregon (except small part in extreme southwest), Washington (except northeastern part).
- REGION 7. Eastern Region: Bankers' Securities Building, Philadelphia, Pa. Embracing Connecticut, Delaware, Kentucky, Maine, Maryland, Massachusetts, New Hampshire, New Jersey, New York, Pennsylvania, Rhode Island, Vermont, Virginia and West Virginia.
- REGION 8. Southern Region: Peachtree-Seventh Building, 50 - Seventh Street N. E., Atlanta 5, Georgia. Embracing Alabama, Arkansas, Florida, Georgia, Louisiana, Mississippi, North Carolina, Oklahoma, South Carolina, Tennessee and Texas.
- REGION 9. North Central Region: Madison Building, Milwaukee, Wisconsin. Embracing Illinois, Indiana, Iowa, Michigan, Minnesota, Missouri, North Dakota, Ohio and Wisconsin.
- REGION 10. Alaska Region: Federal and Territorial Building, Juneau, Alaska. Embracing Alaska.
- TROPICAL REGION: P. O. Box 577, Rio Piedras, Puerto Rico. Embracing Puerto Rico.

(The Forest Service regional boundaries are shown on the map on pages 8 and 9 of this report)