

Table of Contents

Land Areas Report as of June 30, 1950

National Forest System

Table No. 1—Summary National Forest System.....	Page 1
Table No. 2---Division of the Forest Service Regions 1 Through 9 Alaska and Puerto Rico.....	Page 1 2
Table No. 3---National Forest Areas by States.....	Page 3-11
Table No. 4---Total Area of Units in two or More States.....	Page 12
Table No. 5---National Forest Areas, Utilization Project Lands, Long-term Lease, or Cooperative License Agreement and Lands Under Sale Agreement.....	Page 13
Table No. 6---Areas of National Game Refuges in National Forests..	Page 14
Table No. 7---Areas of National Monuments in National Forests.....	Page 14
Table No. 8---National Forest Areas Custodial Projects.....	Page 15
Table No. 9--- National Forest Areas (Regional Headquarters).....	Page 16

UNITED STATES DEPARTMENT OF AGRICULTURE
FOREST SERVICE

LYLE F. WATTS, Chief

NATIONAL FOREST AREAS

June 30, 1950



SUMMARY

Region and unit 1/	Number of units	Gross area	Area not under Forest Service administration	Area under Forest Service administration		
				Owned by the United States	In the process of acquisition	Total
		Acres	Acres	Acres	Acres	Acres
UNITED STATES & TERRITORIES 2/ 3/	...	229,341,063	48,136,425	180,758,433	446,205	181,204,638
National forests.....	151	219,592,844	39,477,264	179,685,328	430,252	180,118,580
Purchase units.....	41	9,117,144	8,474,119	627,072	15,953	643,025
Experimental areas.....	17	346,465	28,355	318,110	-	318,110
Land utilization and other areas.....	4/	284,610	156,687	127,923	-	127,923

Areas By Forest Service Regions

REGION 1.....	..	27,849,497	3,173,049	24,632,025	44,423	24,676,448
National forests.....	17	27,849,497	3,173,049	24,632,025	44,423	24,676,448
REGION 2.....	..	21,916,833	2,199,878	19,696,406	20,547	19,716,955
National forests.....	17	21,866,745	2,159,108	19,687,090	20,547	19,707,637
Land utilization areas.....	..	50,088	40,770	9,318	-	9,318
REGION 3.....	..	22,428,528	1,963,123	20,415,493	48,912	20,465,405
National forests.....	13	22,018,503	1,888,148	20,081,443	48,912	20,130,355
Experimental areas.....	2	246,641	4,097	242,544	-	242,544
Land utilization and other areas	..	163,384	70,878	92,506	-	92,506
REGION 4.....	..	32,986,040	2,256,969	30,724,188	14,883	30,739,071
National forests.....	20	32,987,867	2,230,356	30,642,628	14,883	30,657,511
Purchase units.....	2	31,114	26,613	4,501	-	4,501
Experimental areas.....	1	55,625	-	55,625	-	55,625
Land utilization areas.....	..	21,434	-	21,434	-	21,434
REGION 5.....	..	24,356,245	5,067,943	19,271,769	26,533	19,298,302
National forests.....	18	23,498,080	4,219,435	19,252,112	26,533	19,278,645
Purchase units.....	2	853,000	848,508	14,492	-	14,492
Experimental areas.....	2	4,714	-	4,714	-	4,714
Other areas.....	..	451	-	451	-	451
REGION 6.....	..	26,887,242	3,535,706	23,296,794	54,742	23,351,536
National forests.....	19	26,887,242	3,535,706	23,296,794	54,742	23,351,536
REGION 7.....	..	10,403,375	5,181,648	4,203,984	17,743	4,221,727
National forests.....	7	9,347,687	5,172,916	4,157,028	17,743	4,174,771
Purchase units.....	5	1,029,798	993,726	36,072	-	36,072
Experimental areas.....	5	25,890	15,006	10,884	-	10,884
REGION 8.....	..	21,668,157	12,242,003	9,390,067	36,087	9,426,154
National forests.....	24	18,862,927	9,607,824	9,223,121	31,982	9,255,103
Purchase units.....	12	2,791,672	2,624,927	162,640	4,105	166,745
Experimental areas.....	5	13,558	9,252	4,306	-	4,306
REGION 9.....	..	19,756,983	11,327,031	8,247,700	182,282	8,429,982
National forests.....	13	15,426,365	7,409,938	7,845,940	170,487	8,018,427
Purchase units.....	18	4,281,355	3,872,024	397,536	11,795	409,331
Experimental areas.....	1	10	-	10	-	10
Land utilization areas.....	..	49,253	46,039	4,214	-	4,214
REGION 10 (Alaska).....	..	20,861,981	35,912	20,846,069	-	20,846,069
National forests.....	2	20,861,981	35,912	20,846,069	-	20,846,069
TROPICAL REGION (Puerto Rico).....	..	186,182	153,193	32,936	53	32,989
National forests.....	1	65,950	44,872	21,078	-	21,078
Purchase units.....	2	120,205	108,321	11,831	53	11,884
Experimental areas.....	1	27	-	27	-	27

NATIONAL FOREST AREAS

Division Of Total Areas Between Continental United States And Territories

Units	Number of units	Gross area	Area not under Forest Service administration	Area under Forest Service administration		
				Owned by the United States	In the process of acquisition	Total
		Acres	Acres	Acres	Acres	Acres
CONTINENTAL UNITED STATES.....	...	208,272,900	47,947,320	159,879,428	446,152	160,325,580
National forests.....	148	198,644,913	39,396,480	158,818,181	430,252	159,248,433
Purchase units.....	39	8,996,939	8,365,798	815,241	15,900	631,141
Experimental areas.....	16	346,438	28,355	318,083	-	318,083
Land utilization and other areas	...	284,610	156,687	127,923	-	127,923
TERRITORIES.....	...	21,068,163	189,105	20,879,005	53	20,879,058
National forests.....	3	20,947,931	80,784	20,867,147	-	20,867,147
Purchase units.....	2	120,205	108,321	11,831	53	11,884
Experimental areas.....	1	27	-	27	-	27

1/ DEFINITION OF UNITS:

National forests.---Areas established as national forests by Act of Congress or Presidential Proclamation. Acres shown as under Forest Service administration include small administrative sites outside of proclaimed boundaries and those portions of land utilization projects and other areas over which the Forest Service has supervision located within the national-forest boundaries. Land utilization and other areas located outside the national forests and under Forest Service supervision are not included; such areas being listed under the classification "Land utilization and other areas".

Purchase units.---Areas established by the Secretary of Agriculture with the concurrence of the National Forest Reservation Commission but not formalized by Act of Congress or Presidential Proclamation. Acreages shown under Forest Service administration include all administrative sites outside the established boundaries and those portions of the land utilization projects and other areas over which the Forest Service has supervision located within the established purchase unit boundaries. Land utilization and other areas located outside the boundaries and under Forest Service supervision are not included; such areas being listed under the classification "Land utilization and other areas".

Experimental areas.---Areas outside of the exterior boundaries of national forests or purchase units which have been reserved and dedicated to forest or range research and experimentation by Executive Order or other authorized administrative action. The Massabesic Experimental Forest in Maine and the McNeill Division of the Harrison Experimental Forest in Mississippi, which have both purchase unit and experimental area status, are only included in the experimental area summaries.

Land utilization and other areas.---See captions and footnotes of special tables on page 13.

- 2/ Does not include lands within certain state forests in Michigan which have been acquired by the United States with intent to exchange them for state lands within the national forests.
- 3/ Exclusive of the area at the Beltsville Research Center of the Department of Agriculture that is used by the Forest Service as an experimental area.
- 4/ See table on page 13.

Areas By States

(Abbreviations: NF-National forest; PU-Purchase unit; EF, ER, and EA-Experimental forest, range and area)

State and unit ^{1/}	Gross area	Area not under Forest Service administration	Area under Forest Service administration			Unit headquarters	Region
			Owned by the United States	In the process of acquisition	Total		
	Acres	Acres	Acres	Acres	Acres		
Alabama:							
William B. Bankhead NF	560,604	382,388	178,057	159	178,216	Montgomery.....	8
Conecuh..... NF	339,573	235,707	83,866	-	83,866	Montgomery.....	8
Talladega..... NF	851,119	495,185	357,934	-	357,934	Montgomery.....	8
Total..... NF	1,751,296	1,113,280	612,857	159	620,016		
Chattahoochee.....^{2/} PU							
	61,000	61,000	-	-	-	Gainesville, Ga....	8
Oakmulgee..... PU	11,520	11,437	83	-	83	Montgomery.....	8
Tombigbee..... PU	611,271	611,271	-	-	-	Montgomery.....	8
Total..... PU	683,791	683,708	83	-	83		
North Central Alabama Exp. Forest.. EF							
	653	-	653	-	653	New Orleans, LA....	8
Southern Forest Experiment Station.. EA							
	8	-	8	-	8	New Orleans, LA....	8
State total.....	2,435,748	1,814,988	620,601	159	620,760		
Alaska:							
Chugach..... NF	4,809,649	8,019	4,801,630	-	4,801,630	Juneau.....	10
Tongass..... NF	16,072,332	27,893	16,044,439	-	16,044,439	Juneau.....	10
Territory total..	20,881,981	35,912	20,846,069	-	20,846,069		
Arizona:							
Apache..... ^{2/} NF	707,991	29,573	678,418	-	678,418	Springerville.....	3
Cochino..... NF	1,999,504	168,518	1,830,986	360	1,831,346	Flagstaff.....	3
Coronado..... ^{2/} NF	1,371,265	55,315	1,315,950	120	1,315,950	Tucson.....	3
Crook..... NF	1,452,483	30,343	1,422,140	-	1,422,140	Safford.....	3
Kaibab..... NF	1,780,469	65,783	1,714,686	996	1,714,686	Williams.....	3
Prescott..... NF	1,457,282	197,788	1,259,494	7,386	1,259,494	Prescott.....	3
Sitgreaves..... NF	683,919	73,887	610,032	4,208	610,032	Holbrook.....	3
Tonto..... NF	2,453,579	43,071	2,410,508	-	2,410,508	Phoenix.....	3
Total..... NF	12,106,492	664,038	11,442,454	13,070	11,442,454		
Santa Rita..... ER							
	53,159	555	52,604	-	52,604	Tucson.....	3
State total.....	12,159,651	664,593	11,481,988	13,070	11,495,058		
Arkansas:							
Quachita..... ^{2/} NF	2,132,286	810,932	1,321,354	4,666	1,321,354	Hot Springs Nat'l Park.....	8
Ozark..... NF	1,452,077	416,675	1,035,402	6,740	1,035,402	Russellville.....	8
Total..... NF	3,584,363	1,227,607	2,356,756	11,406	2,356,756		
Crossett..... EF							
	1,686	-	1,686	-	1,686	Crossett.....	8
Henry Koen..... EF							
	10,000	9,252	748	-	748	Harrison.....	8
State total.....	3,596,049	1,236,859	2,347,784	11,406	2,359,190		
California:							
Angeles..... NF	691,052	42,938	648,114	968	648,114	Los Angeles.....	5
Cleveland..... NF	567,099	181,155	385,944	1,331	385,944	San Diego.....	5
Eldorado..... ^{2/} NF	884,825	247,645	637,180	2	637,180	Placerville.....	5
Inyo..... ^{2/} NF	1,781,669	54,477	1,727,192	10,290	1,727,192	Bishop.....	5
Klamath..... ^{2/} NF	1,472,805	158,083	1,314,722	6,900	1,314,722	Yreka.....	5
Lassen..... NF	1,381,737	335,032	1,046,705	157	1,046,705	Susanville.....	5
Los Padres..... NF	2,007,025	239,684	1,767,341	-	1,767,341	Santa Barbara.....	5
Mendocino..... NF	1,082,634	218,743	863,891	1,527	863,891	Willows.....	5
Modoc..... NF	1,958,589	348,777	1,609,812	-	1,609,812	Alturas.....	5
Plumas..... NF	1,425,324	275,875	1,149,449	40	1,149,449	Quincy.....	5
Rogue River..... ^{2/} NF	56,206	6,945	49,261	-	49,261	Medford, Oregon....	5
San Bernardino..... NF	812,633	199,755	612,878	774	612,878	San Bernardino.....	5
Sequoia..... NF	1,182,589	64,369	1,118,220	1,480	1,118,220	Porterville.....	5
Shasta..... NF	2,133,619	730,414	1,403,205	2,154	1,403,205	Mt. Shasta.....	5

^{1/} See footnote on page 2.
^{2/} Unit is in 2 or more states; total area on page 18.

NATIONAL FOREST AREAS

Areas By States--Continued

State and unit ^{1/}	Gross area	Area not under Forest Service administration	Area under Forest Service administration			Unit headquarters	Region
			Owned by the United States	In the process of acquisition	Total		
	Acres	Acres	Acres	Acres	Acres		
California--Continued:							
Sierra..... NF	1,459,332	118,019	1,343,307	6	1,343,313	North Fork.....	5
Siskiyou.....2/ NF	38,729	8,989	31,740	-	31,740	Grants Pass, Oregon	5
Six Rivers..... NF	1,086,788	151,876	935,065	44	935,109	Eureka.....	5
Stanislaus..... NF	1,100,709	203,511	897,198	-	897,198	Sonora.....	5
Tahoe..... NF	1,179,779	495,031	684,708	40	684,748	Nevada City.....	4
Toiyabe.....2/ NF	694,983	66,031	628,952	-	628,952	Reno, Nevada.....	4
Trinity..... NF	1,202,675	152,019	1,049,856	800	1,050,656	Weaverville.....	5
Total..... NF	24,200,798	4,298,168	19,879,097	26,533	19,905,630		
Northern Redwood... PU	263,000	246,508	14,492	-	14,492	Eureka.....	5
Southern Redwood... PU	600,000	600,000	-	-	-	San Francisco.....	5
Total..... PU	863,000	846,508	14,492	-	14,492		
Institute of Forest Genetics..... EA	134	-	134	-	134	Placerville.....	5
San Joaquin..... ER	4,580	-	4,580	-	4,580	O'Neals.....	5
Total..... EA	4,714	-	4,714	-	4,714		
Felton Forest Administrative Site... PU	43	-	43	-	43	San Francisco.....	5
Stockton Shop Site... PU	8	-	8	-	8	San Francisco.....	5
E.R.P. Lands..... PU	400	-	400	-	400	San Diego.....	5
State total.....	25,068,963	5,143,676	19,898,754	26,533	19,925,287		
Colorado:							
Arapaho..... NF	1,102,974	86,287	1,013,509	3,178	1,016,687	Idaho Springs.....	2
Grand Mesa..... NF	679,610	28,746	651,062	-	651,062	Grand Junction.....	2
Gunnison..... NF	1,562,844	90,211	1,472,335	98	1,472,433	Gunnison.....	2
Manti.....2/ NF	28,674	43	28,631	-	28,631	Price, Utah.....	4
Pike..... NF	1,258,825	167,798	1,064,627	6,200	1,091,027	Colorado Springs...	2
Rio Grande..... NF	1,882,825	109,621	1,785,342	7,662	1,775,204	Monte Vista.....	2
Roosevelt..... NF	1,085,143	301,241	782,782	1,120	783,302	Fort Collins.....	2
Routt..... NF	1,066,630	111,461	956,524	625	957,149	Steamboat Springs...	2
San Isabel..... NF	1,287,447	133,948	1,153,419	80	1,153,499	Pueblo.....	2
San Juan..... NF	2,086,474	238,347	1,848,867	1,260	1,850,127	Durango.....	2
Uncompahgre..... NF	1,051,292	104,395	946,897	-	946,897	Delta.....	2
White River..... NF	2,090,162	108,394	1,984,768	-	1,984,768	Glenwood Springs...	2
Total..... NF	15,182,900	1,475,514	13,686,963	20,423	13,707,386		
Land utilization area ^{3/}	50,088	40,770	9,318	-	9,318	Colorado Springs...	2
State total.....	15,232,988	1,516,284	13,696,281	20,423	13,716,704		
Florida:							
Apalachicola..... NF	638,217	79,006	557,127	2,084	559,211	Tallahassee.....	8
Ocala..... NF	441,925	83,519	357,157	1,249	358,406	Tallahassee.....	8
Osceola..... NF	161,614	4,583	157,231	-	157,231	Tallahassee.....	8
State total.....	1,241,756	167,108	1,071,515	3,333	1,074,848		
Georgia:							
Chattahoochee..... NF	1,518,322	855,711	658,887	3,724	662,611	Gainesville.....	8
Chattahoochee.....2/ PU	214,000	213,901	99	-	99	Gainesville.....	8
State total.....	1,732,322	1,069,612	658,986	3,724	662,710		
Idaho:							
Bitterroot.....2/ NF	830,105	1,442	828,663	-	828,663	Hamilton, Montana..	1
Boise..... NF	2,950,613	319,721	2,623,595	7,297	2,630,892	Boise.....	4
Catche.....2/ NF	263,934	321	263,613	-	263,613	Logan, Utah.....	4
Caribou.....2/ NF	1,084,822	96,771	988,051	-	988,051	Pocatello.....	4
Challis..... NF	2,468,067	20,156	2,447,911	-	2,447,911	Challis.....	4
Clearwater..... NF	1,147,804	45,109	1,102,695	-	1,102,695	Griffine.....	1
Coeur d'Alene..... NF	802,176	77,601	724,375	-	724,375	Coeur d'Alene.....	1
Kanitsu.....2/ NF	1,059,630	169,413	889,591	526	890,217	Sandpoint.....	1

^{1/} See footnote 1 on page 2.^{2/} Unit is in 2 or more states; total area on page 12.^{3/} See table on page 13.

Areas By States---Continued

State and unit ^{1/}	Gross area	Area not under Forest Service administration	Area under Forest Service administration			Unit headquarters	Region
			Owned by the United States	In the process of acquisition	Total		
	Acres	Acres	Acres	Acres	Acres		
Idaho--Continued							
Kootenai..... ^{2/} NF	48,851	-	48,851	-	48,851	Libby, Montana....	1
Lolo..... ^{2/} NF	509,278	40,856	488,822	-	488,822	Missoula, Montana..	1
Minidoka..... ^{2/} NF	544,383	15,085	529,298	-	529,298	Barley.....	4
Nezperce..... NF	1,976,045	44,852	1,931,193	-	1,931,193	Grangeville.....	1
Payette..... NF	2,418,977	111,887	2,307,090	-	2,307,090	McCall.....	4
St. Joe..... NF	1,087,642	221,293	864,571	1,778	865,349	St. Maries.....	1
Salmon..... NF	1,790,944	22,197	1,768,747	-	1,768,747	Salmon.....	4
Sawtooth..... NF	1,245,973	44,331	1,201,642	-	1,201,642	Hailey.....	4
Targhee..... ^{2/} NF	1,346,479	39,530	1,306,509	1,440	1,306,949	St. Anthony.....	4
Total..... NF	21,555,723	1,270,565	20,274,017	11,141	20,285,158		
Arrowrock..... PU	16,564	18,364	200	-	200	Boise.....	4
State total.....	21,572,287	1,288,929	20,274,217	11,141	20,285,358		
Illinois:							
Belleuve-Savannah.. NF	10,710	-	10,710	-	10,710	Winona, Minnesota..	9
Shawnee..... NF	801,944	591,639	207,254	3,051	210,305	Harrisburg.....	9
State total.....	812,654	591,639	217,964	3,051	221,015		
Indiana:							
Lafayette..... PU	199,699	154,014	43,450	2,235	45,685	Bedford.....	9
Lost River..... PU	177,514	169,000	8,269	245	8,514	Bedford.....	9
Pataoka..... PU	216,347	209,511	6,656	178	6,836	Bedford.....	9
Pleasant Run..... PU	187,907	140,902	44,543	2,462	47,005	Bedford.....	9
Total..... PU	781,467	673,427	102,920	5,120	108,040		
Land Utilization Area.....^{3/}							
State total.....	784,647	673,427	106,100	5,120	111,220		
Iowa:							
Chariton..... PU	55,282	55,282	-	-	-	Milwaukee, Wisconsin	9
Chaquasat..... PU	123,340	121,564	1,776	-	1,776	Milwaukee, Wisconsin	9
Keosauqua..... PU	40,049	37,076	2,973	-	2,973	Milwaukee, Wisconsin	9
State total.....	218,671	213,922	4,749	-	4,749		
Kentucky:							
Cumberland..... NF	1,338,234	881,251	456,510	473	456,983	Winchester.....	7
Jefferson..... ^{2/} PU	55,300	55,300	-	-	-	Roanoke, Virginia..	7
State total.....	1,393,534	936,551	456,510	473	456,983		
Louisiana:							
Kisatchie..... NF	877,066	382,803	494,443	20	494,463	Alexandria.....	8
Kisatchie..... PU	397,911	331,789	65,366	756	66,122	Alexandria.....	8
State total.....	1,274,977	714,392	559,809	776	560,585		
Maine:							
White Mountain.... ^{2/} NF	53,800	12,710	40,590	-	40,590	Laconia, N.H.....	7
Grand Lake..... PU	785,000	785,000	-	-	-	Philadelphia, Pa...	7
White Mountain.... ^{2/} PU	27,755	22,897	4,858	-	4,858	Laconia, N.H.....	7
Total.....	866,055	820,607	45,448	-	45,448		
Massabesic..... NF	11,977	8,297	3,680	-	3,680	Philadelphia, Pa...	7
State total.....	878,032	828,904	49,128	-	49,128		
Maryland:							
Eastern Shore..... NF	4,318	3,208	1,110	-	1,110	Philadelphia, Pa...	7
Massachusetts:							
Lawrence Hopkins Memorial..... NF	1,651	-	1,651	-	1,651	Philadelphia, Pa...	7

^{1/} See footnote 1 on page 2.
^{2/} Unit is in 2 or more states; total area on page 12.
^{3/} See table on page 13.
^{4/} See footnote 3 on page 2.

NATIONAL FOREST AREAS

Areas By States---Continued

State and unit ^{1/}	Gross area	Area not under Forest Service administration	Area under Forest Service administration			Unit headquarters	Region
			Owned by the United States	In the process of acquisition	Total		
	Acres	Acres	Acres	Acres	Acres		
Michigan ^{3/}							
Hiawatha..... NF	822,013	346,978	473,681	1,154	475,035	Escanaba.....	9
Huron..... NF	762,311	345,703	414,856	1,752	416,608	Cadillac.....	9
Manistee..... NF	1,254,855	812,909	372,466	69,480	441,946	Cadillac.....	9
Marquette..... NF	503,417	150,340	345,904	7,173	353,077	Escanaba.....	9
Ottawa..... NF	1,742,966	893,118	792,308	57,540	849,848	Ironwood.....	9
Total..... NF	5,085,562	2,549,048	2,399,415	137,099	2,536,514		
Manistee..... PU	57,441	57,441	-	-	-	Cadillac.....	9
Land Utilization Area..... ^{4/}	46,073	45,039	1,034	-	1,034		
State total.....	5,189,076	2,651,528	2,400,449	137,099	2,537,548		
Minnesota:							
Chippewa..... NF	1,313,656	723,908	589,305	-	589,748	Cass Lake.....	9
Superior..... NF	2,873,292	1,003,014	1,850,570	443	1,870,278	Duluth.....	9
Total..... NF	4,186,948	1,726,922	2,439,875	20,151	2,460,026		
Superior..... PU	854,375	865,471	188,905	-	188,905	Duluth.....	9
Nerstrand Woods..... PU	460	460	-	-	-	Duluth.....	9
Total..... PU	854,836	865,931	188,905	-	188,905		
State total.....	5,041,784	2,592,853	2,628,780	20,151	2,648,931		
Mississippi:							
Bienville..... NF	382,620	207,445	175,375	-	175,375	Jackson.....	8
DeSoto..... NF	1,213,740	714,190	492,079	1,471	499,550	Jackson.....	8
Holly Springs..... NF	462,040	336,974	123,066	-	123,066	Jackson.....	8
Homochitto..... NF	370,495	184,368	189,127	-	189,127	Jackson.....	8
Total..... NF	2,428,895	1,442,977	985,647	1,471	987,116		
Delta..... PU	220,328	161,372	58,956	-	58,956	Jackson.....	8
DeSoto..... PU	123,691	123,691	-	-	-	Jackson.....	8
Total..... PU	344,019	285,063	58,956	-	58,956		
McNeill..... EF	1,211	-	1,211	-	1,211	New Orleans.....	8
State total.....	2,772,914	1,728,040	1,044,603	1,471	1,046,072		
Missouri:							
Clark..... NF	1,971,895	1,077,264	892,268	2,343	894,611	Rolla.....	9
Mark Twain..... NF	1,349,616	900,893	447,080	1,845	448,925	Springfield.....	9
Total..... NF	3,321,511	1,978,157	1,339,348	4,188	1,343,536		
Mark Twain..... PU	138,486	131,814	6,512	160	6,672	Springfield.....	9
State total.....	3,460,000	2,109,971	1,345,860	4,348	1,350,208		
Montana:							
Beaverhead..... NF	2,216,364	84,886	2,131,323	-	2,131,478	Dillon.....	1
Bitterroot..... ^{2/} NF	1,175,246	74,896	1,100,550	155	1,100,550	Hamilton.....	1
Cabinet..... NF	1,357,319	185,738	1,136,852	34,929	1,171,681	Thompson Falls.....	1
Custer..... ^{2/} NF	1,198,559	98,520	1,097,576	473	1,098,049	Billings.....	1
DeerLodge..... NF	1,329,841	195,132	1,134,709	-	1,134,709	Butte.....	1
Flathead..... NF	2,823,035	308,955	2,311,414	2,666	2,314,080	Kalispell.....	1
Gallatin..... NF	2,129,750	434,219	1,695,531	-	1,695,531	Bozeman.....	1
Helena..... NF	1,155,754	191,724	964,030	-	964,030	Helena.....	1
Kaniklu..... ^{2/} NF	12,699	-	12,699	-	12,699	Sandpoint, Idaho.....	1
Kootenai..... ^{2/} NF	2,053,725	298,475	1,755,250	-	1,755,250	Libby.....	1
Lewis and Clark..... NF	2,031,595	189,513	1,862,007	270	1,862,277	Great Falls.....	1
Lolo..... ^{2/} NF	1,728,290	436,567	1,286,277	3,448	1,289,725	Missoula.....	1
Total..... NF	19,008,187	2,478,230	16,488,018	41,939	16,529,957		
Automotive Shop Site	13	-	13	-	13	Missoula.....	1
Radio Station Site	1	-	1	-	1	Missoula.....	1
State total.....	19,008,201	2,478,230	16,488,032	41,939	16,529,971		
Nebraska:							
Nebraska..... NF	207,209	1,161	206,028	-	206,028	Halsey.....	2

^{1/} See footnote 1 on page 2.
^{2/} Unit is in 2 or more states; total area on page 12.
^{3/} See footnote 2 on page 2.
^{4/} See table on page 13.

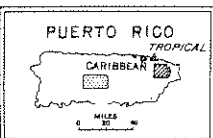
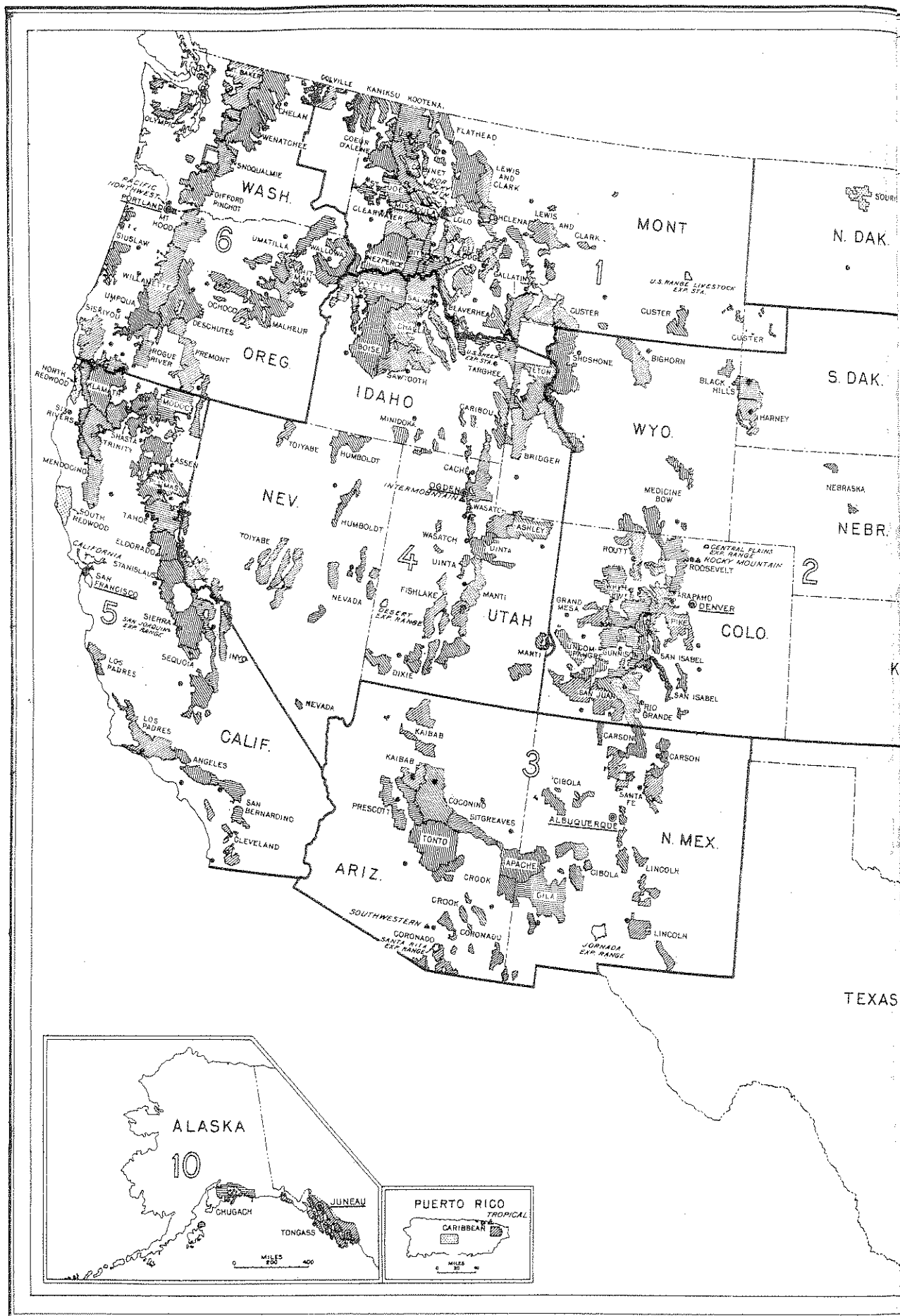
Areas By States---Continued

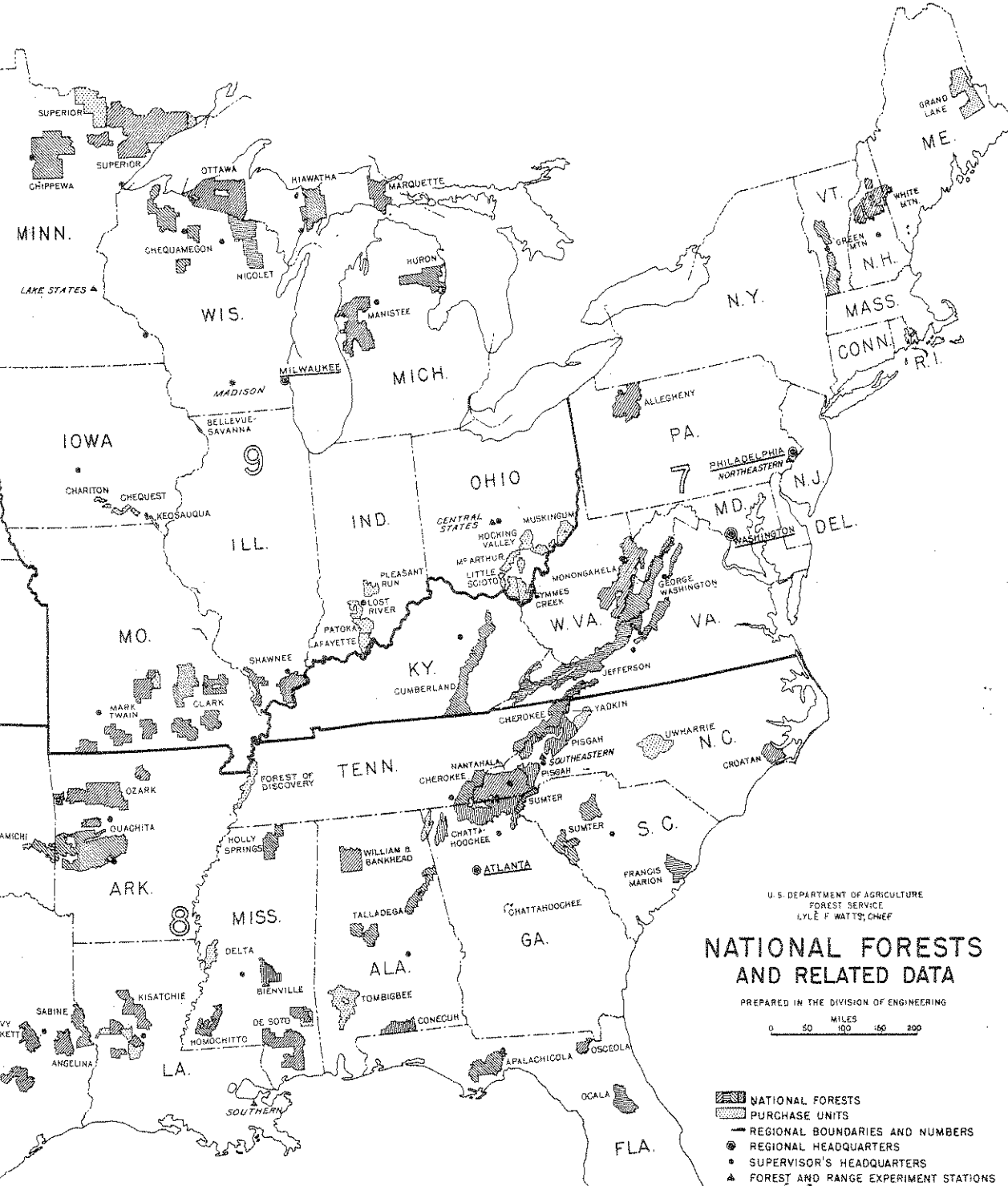
State and unit ^{1/}	Gross area	Area not under Forest Service administration	Area under Forest Service administration			Unit headquarters	Region
			Owned by the United States	In the process of acquisition	Total		
	Acres	Acres	Acres	Acres	Acres		
Nevada:							
Eldorado.....2/ NF	400	-	400	-	400	Placerville, Calif.	5
Rumboldt..... NF	1,182,522	125,844	1,056,878	-	1,056,878	Elko.....	4
Inyo.....2/ NF	62,348	1,772	60,576	-	60,576	Bishop, Calif.....	5
Nevada..... NF	1,259,528	20,962	1,238,566	-	1,238,566	Ely.....	4
Toiyabe.....2/ NF	2,876,736	175,930	2,700,046	760	2,700,806	Reno.....	4
State total.....	5,381,534	324,308	5,056,466	760	5,057,226		
New Hampshire:							
White Mountain....2/ NF	801,901	126,035	669,404	6,462	675,866	Laconia.....	7
White Mountain....2/ PU	4,423	3,708	715	-	715	Laconia.....	7
State total.....	806,324	129,743	670,119	6,462	676,581		
New Mexico:							
Apache.....2/ NF	1,009,853	121,775	887,778	-	887,778	Springerville, Ariz.	3
Carson..... NF	1,226,094	75,178	1,132,755	18,161	1,150,916	Taos.....	3
Cibola..... NF	2,275,282	521,330	1,753,379	573	1,753,952	Albuquerque.....	3
Coronado.....2/ NF	128,323	58,846	69,477	-	69,477	Tucson, Ariz.....	3
Gila..... NF	2,468,505	64,157	2,393,717	651	2,394,368	Silver City.....	3
Lincoln..... NF	1,444,316	249,951	1,178,910	15,455	1,194,365	Alamogordo.....	3
Santa Fe..... NF	1,369,938	132,873	1,236,043	1,022	1,237,065	Santa Fe.....	3
Total..... NF	9,912,011	1,224,110	8,652,059	35,842	8,687,901		
Jornado..... ER	193,482	3,542	189,940	-	189,940	Las Cruces.....	3
Land Utilization and other areas...3/	163,384	70,878	92,506	-	92,506		
State total.....	10,268,877	1,298,530	8,934,505	35,842	8,970,347		
North Carolina:							
Cherokee.....2/ NF	327	-	327	-	327	Cleveland, Tenn....	8
Croatan..... NF	294,610	142,057	152,371	182	152,553	Asheville.....	8
Nantahala..... NF	1,349,000	914,841	428,798	5,361	434,159	Franklin.....	8
Pisgah..... NF	1,178,003	702,379	472,149	3,475	475,624	Asheville.....	8
Total..... NF	2,821,940	1,759,277	1,053,645	9,018	1,062,663		
Nantahala..... PU	17,000	17,000	-	-	-	Franklin.....	8
Uwharrie..... PU	560,000	512,515	38,136	3,349	41,485	Asheville.....	8
Yadkin..... PU	194,496	194,496	-	-	-	Asheville.....	8
Total..... PU	771,496	730,011	38,136	3,349	41,485		
State total.....	3,593,436	2,489,288	1,091,781	12,367	1,104,148		
North Dakota:							
Sheyenne..... PU	292,517	292,517	-	-	-	Milwaukee, Wisc....	9
Souris..... PU	471,906	471,388	520	-	520	Milwaukee, Wisc....	9
State total.....	764,423	763,905	520	-	520		
Ohio:							
Rocking Valley.... PU	357,790	314,698	39,164	3,928	43,092	Bedford, Indiana...	9
Little Scioto..... PU	279,325	250,131	28,329	865	29,194	Bedford, Indiana...	9
McArthur..... PU	285,722	283,704	2,018	-	2,018	Bedford, Indiana...	9
Muskingum..... PU	294,745	284,782	9,809	154	9,963	Bedford, Indiana...	9
Symmes Creek..... PU	248,447	232,269	14,610	1,568	16,178	Bedford, Indiana...	9
State total.....	1,486,029	1,365,584	93,930	6,515	100,445		
Oklahoma:							
Ouachita.....2/ NF	291,509	113,562	177,947	-	177,947	Hot Springs Nat'l Park, Arkansas...	8
Kiamichi..... PU	52,760	52,760	-	-	-	Hot Springs Nat'l Park, Arkansas...	8
State total.....	344,269	166,322	177,947	-	177,947		

^{1/} See footnote 1 on page 2.

^{2/} Unit is in 2 or more states; total area on page 12.

^{3/} Includes Fort Bayard Reservation. See table on page 13.





U.S. DEPARTMENT OF AGRICULTURE
FOREST SERVICE
LYLE F. WATTS, CHIEF

NATIONAL FORESTS AND RELATED DATA

PREPARED IN THE DIVISION OF ENGINEERING

0 50 100 150 200
MILES

- NATIONAL FORESTS
- PURCHASE UNITS
- REGIONAL BOUNDARIES AND NUMBERS
- REGIONAL HEADQUARTERS
- SUPERVISOR'S HEADQUARTERS
- FOREST AND RANGE EXPERIMENT STATIONS
- LABORATORY (MADISON, WIS.)

▲ FOREST AND RANGE EXPERIMENT STATIONS

- | | |
|------------------------------------|--|
| NORTHEASTERN, UPPER DARBY, PA. | NORTHERN ROCKY MOUNTAIN, MISSOULA, MONT. |
| SOUTHEASTERN, ASHEVILLE, N. C. | PACIFIC NORTHWEST, PORTLAND, OREG. |
| CALIFORNIA, BERKELEY, CALIF. | ROCKY MOUNTAIN, FT. COLLINS, COLO. |
| CENTRAL STATES, COLUMBUS, OHIO | SOUTHERN, NEW ORLEANS, LA. |
| INTERMOUNTAIN, OGDEN, UTAH | SOUTHWESTERN, TUCSON, ARIZ. |
| LAKE STATES, ST. PAUL, MINN. | |
| TROPICAL, RIO PIEDRAS, PUERTO RICO | |

NATIONAL FOREST AREAS

Areas By States---Continued

State and unit ^{1/}	Gross area	Area not under Forest Service administration	Area under Forest Service administration			Unit headquarters	Region
			Owned by the United States	In the process of acquisition	Total		
	Acres	Acres	Acres	Acres	Acres		
Oregon:							
Deschutes..... NF	1,927,401	258,258	1,657,375	1,768	1,659,143	Bend.....	6
Fremont..... NF	1,772,637	519,517	1,252,280	840	1,253,120	Lakeview.....	6
Klamath..... ^{2/} NF	24,452	2,450	21,992	-	21,992	Yreka, California..	5
Malheur..... ^{2/} NF	1,275,909	72,457	1,187,892	15,560	1,203,452	John Day.....	6
Mt. Hood..... NF	1,183,896	72,287	1,108,633	-	1,108,633	Portland.....	6
Ochoco..... NF	980,887	132,293	845,597	-	845,597	Prineville.....	6
Rogue River..... ^{2/} NF	1,147,424	298,103	847,023	2,298	849,321	Medford.....	6
Siskiyou..... ^{2/} NF	1,350,440	302,668	1,047,711	61	1,047,772	Grants Pass.....	6
Siuslaw..... NF	878,665	262,232	616,198	255	616,433	Corvallis.....	6
Umatilla..... ^{2/} NF	1,191,298	113,993	1,075,743	3,562	1,077,305	Pendleton.....	6
Umpqua..... NF	1,180,904	201,055	979,846	-	979,849	Roseburg.....	6
Wallowa..... NF	1,073,974	94,694	979,280	3	979,280	Enterprise.....	6
Whitman..... NF	1,559,071	50,611	1,494,800	13,660	1,508,460	Baker.....	6
Willamette..... NF	1,819,966	150,024	1,666,725	3,217	1,668,942	Eugene.....	6
State total.....	17,366,924	2,545,625	14,779,095	41,204	14,820,299		
Pennsylvania:							
Allegheny..... NF	739,284	272,377	466,807	100	466,907	Warren.....	7
Allegheny..... PU	3,930	908	3,022	-	3,022	Warren.....	7
Standing Stone..... EF	3,432	1,672	1,760	-	1,760	Philadelphia.....	7
State total.....	746,706	274,957	471,649	100	471,749		
Puerto Rico:							
Caribbean..... NF	55,950	44,872	21,078	-	21,078	Rio Piedras.....	TR
Caribbean..... PU	120,205	108,321	11,831	53	11,884	Rio Piedras.....	TR
St. Just..... EF	27	-	27	-	27	Rio Piedras.....	TR
Territory total..	186,182	153,193	32,936	53	32,989		
South Carolina:							
Francis Marion..... NF	414,700	168,955	245,546	199	245,745	Columbia.....	6
Sumter..... NF	1,008,643	668,249	339,571	523	340,094	Columbia.....	6
State total.....	1,423,343	837,504	585,117	722	585,839		
South Dakota:							
Black Hills..... ^{2/} NF	605,054	107,680	497,250	124	497,374	Deadwood.....	2
Custer..... ^{2/} NF	77,826	4,108	73,718	-	73,718	Billings, Montana..	1
Harney..... ^{2/} NF	720,317	176,314	544,003	-	544,003	Custer.....	2
State total.....	1,403,197	288,102	1,114,971	124	1,115,095		
Tennessee:							
Cherokee..... ^{2/} NF	1,204,102	629,372	572,733	1,997	574,730	Cleveland.....	6
Cherokee..... PU	7,795	7,795	-	-	-	Cleveland.....	6
Forest of Discovery PU	319,900	319,900	-	-	-	Cleveland.....	6
State total.....	1,531,797	957,067	572,733	1,997	574,730		
Texas:							
Angelina..... NF	391,271	236,879	154,392	-	154,392	Lufkin.....	6
Davy Crockett..... NF	394,200	232,587	161,481	132	161,613	Lufkin.....	6
Sabine..... NF	439,664	255,712	183,982	-	183,982	Lufkin.....	6
Sam Houston..... NF	491,800	333,645	158,155	-	158,155	Lufkin.....	6
State total.....	1,716,935	1,058,823	657,980	132	658,112		
Utah:							
Ashley..... ^{2/} NF	1,085,587	31,214	1,055,668	705	1,054,373	Vernal.....	4
Cache..... ^{2/} NF	953,115	573,918	374,923	4,204	379,197	Logan.....	4
Caribou..... ^{2/} NF	9,095	2,621	6,474	-	6,474	Pocatello, Idaho..	4
Sixie..... NF	1,836,984	97,498	1,839,386	-	1,839,386	Cedar City.....	4
Fishlake..... NF	1,526,385	110,351	1,416,034	-	1,416,034	Richfield.....	4

^{1/} See footnote 1 on page 2.
^{2/} Unit is in 2 or more states; total area on page 12.

Areas By States---Continued

State and unit ^{1/}	Gross area	Area not under Forest Service administration	Area under Forest Service administration			Unit headquarters	Region
			Owned by the United States	In the process of acquisition	Total		
	Acres	Acres	Acres	Acres	Acres		
Utah--Continued:							
Manti..... NF	1,312,774	77,093	1,235,681	-	1,235,681	Price.....	4
Minidoka..... ^{2/} NF	92,403	21,286	71,117	-	71,117	Burley, Idaho.....	4
Uinta..... NF	999,214	66,281	932,933	-	932,933	Provo.....	4
Wasatch..... ^{2/} NF	1,002,563	142,806	859,757	477	859,777	Salt Lake City.....	4
Total..... NF	8,217,840	1,123,068	7,789,386	5,386	7,794,772		
Davis County..... PU	14,550	10,249	4,301	-	4,301	Salt Lake City.....	4
Desert..... ER	55,625	-	55,625	-	55,625	Milford.....	4
Repair Shop Site... Land Utilization Areas..... ^{3/}	3	-	3	-	3	Ogden.....	4
	21,434	-	21,434	-	21,434		
State total.....	9,009,452	1,133,317	7,870,749	5,386	7,876,135		
Vermont:							
Green Mountain.... NF	580,520	381,232	209,579	9,709	219,288	Rutland.....	7
Virginia:							
George Washington. ^{2/} NF	1,877,626	752,614	824,792	20	824,812	Harrisonburg.....	7
Jefferson..... NF	2,420,678	1,833,681	586,018	979	586,997	Roanoke.....	7
Total..... NF	3,998,304	2,586,495	1,410,810	999	1,411,809		
George Washington.. PU	1,150	1,150	-	-	-	Roanoke.....	7
Jefferson..... ^{3/} PU	122,810	95,393	27,417	-	27,417	Emouville.....	7
Lee..... NF	4,512	1,829	2,683	-	2,683		
State total.....	4,126,776	2,684,867	1,440,910	999	1,441,909		
Washington:							
Chelan..... NF	2,090,469	48,984	2,041,325	160	2,041,485	Okanogan.....	6
Colville..... NF	735,137	43,935	691,122	80	691,202	Colville.....	1
Gifford Pinchot... NF	1,421,562	158,220	1,263,342	-	1,263,342	Vancouver.....	6
Kaniksu..... ^{2/} NF	566,802	46,210	520,592	-	520,592	Sandpoint, Idaho...	1
Mount Baker..... NF	1,681,399	33,162	1,618,196	41	1,618,237	Bellingham.....	6
Olympic..... NF	705,331	77,491	627,778	62	627,840	Olympia.....	6
Snoqualmie..... NF	1,536,142	336,320	1,200,221	1,601	1,201,822	Seattle.....	6
Umatilla..... ^{2/} NF	321,832	8,472	313,360	-	313,360	Pendleton, Oregon..	6
Wenatchee..... NF	1,521,100	314,956	1,194,468	11,674	1,206,142	Wenatchee.....	6
State total.....	10,751,774	1,067,752	9,670,404	13,618	9,684,022		
West Virginia:							
George Washington. ^{2/} NF	162,391	64,972	97,419	-	97,419	Harrisonburg, Va...	7
Monongahela..... NF	1,673,753	867,844	805,909	-	805,909	Elkins.....	7
Total..... NF	1,836,144	932,816	903,328	-	903,328		
Jefferson..... PU	29,370	29,370	-	-	-	Roanoke, Va.....	7
State total.....	1,865,514	962,186	903,328	-	903,328		
Wisconsin:							
Chequamegon..... NF	1,031,139	208,331	821,635	1,173	822,808	Park Falls.....	9
Nicolet..... NF	988,539	358,021	627,693	4,825	632,518	Rhineland.....	9
Total.....	2,019,678	564,352	1,449,328	5,998	1,455,326		
Forest Products Laboratory..... EA	10	-	10	-	10	Madison.....	9
LaCrosse Central Repair Shop Site..	10	-	10	-	10	Madison.....	9
State total.....	2,019,698	564,352	1,449,348	5,998	1,455,346		
Wyoming:							
Ashley..... ^{2/} NF	29,950	3,558	26,392	-	26,392	Vernal, Utah.....	4
Big Horn..... NF	1,121,541	8,024	1,113,517	-	1,113,517	Sheridan.....	2
Black Hills..... ^{2/} NF	195,785	27,175	168,610	-	168,610	Deadwood, S. D.....	2
Brigade..... NF	1,710,220	11,122	1,699,098	-	1,699,098	Kemmerer.....	4
Caribou..... ^{2/} NF	7,273	323	6,950	-	6,950	Pocatello, Idaho...	4
Harney..... ^{2/} NF	3,681	-	3,681	-	3,681	Custer, S. D.....	2
Medicine Bow..... NF	1,398,283	334,647	1,063,641	-	1,063,641	Laramie.....	2
Shoshone..... NF	2,458,644	28,616	2,430,028	-	2,430,028	Cody.....	2
Targhee..... ^{2/} NF	344,573	1,133	343,440	-	343,440	St. Anthony, Idaho..	4
Teton..... NF	1,726,500	26,158	1,700,342	-	1,700,342	Jackson.....	4
Wasatch..... ^{2/} NF	16,873	6,385	10,488	-	10,488	Salt Lake City, Utah	4
State total.....	9,013,328	447,141	8,566,187	-	8,566,187		

^{1/} See footnote 1 on page 2.

^{2/} Unit is in 2 or more states; total area on page 12.

^{3/} See table on page 13.

Total Area Of Units Extending Into Two Or More States

Unit ^{1/}	States	Gross area	Area not under Forest Service administration	Area under Forest Service administration		
				Owned by the United States	In the process of acquisition	Total
		Acres	Acres	Acres	Acres	Acres
NATIONAL FORESTS:						
Apache.....	Arizona and New Mexico.....	1,717,544	151,346	1,566,196	-	1,566,196
Ashley.....	Utah and Wyoming.....	1,115,537	34,772	1,080,060	705	1,080,765
Bitterroot.....	Idaho and Montana.....	2,005,351	76,138	1,929,213	-	1,929,213
Black Hills.....	South Dakota and Wyoming.....	600,839	134,655	665,860	124	665,984
Cache.....	Idaho and Utah.....	1,217,049	574,239	638,606	4,204	642,810
Caribou.....	Idaho, Utah and Wyoming.....	1,081,190	99,715	981,475	-	981,475
Cherokee.....	North Carolina and Tennessee..	1,204,429	629,372	573,680	1,997	575,057
Coronado.....	Arizona and New Mexico.....	1,499,588	114,161	1,385,207	120	1,385,427
Custer.....	Montana and South Dakota.....	1,274,395	102,626	1,171,294	473	1,171,767
Eldorado.....	California and Nevada.....	1,885,225	247,643	637,576	2	637,580
George Washington..	Virginia and West Virginia.....	1,740,017	817,786	922,211	20	922,231
Harney.....	South Dakota and Wyoming.....	1,723,998	176,314	547,684	-	547,684
Inyo.....	California and Nevada.....	1,844,017	56,249	1,777,478	10,290	1,787,768
Kaniku.....	Idaho, Montana and Washington..	1,639,131	215,623	1,422,882	626	1,423,508
Klamath.....	California and Oregon.....	1,497,257	160,543	1,329,814	6,900	1,336,714
Kootenai.....	Idaho and Montana.....	2,102,576	298,475	1,804,101	-	1,804,101
Manti.....	Colorado and Utah.....	1,339,448	77,136	1,262,312	-	1,262,312
Lolo.....	Idaho and Montana.....	2,235,568	477,223	1,754,899	3,446	1,758,345
Minidoka.....	Idaho and Utah.....	636,786	36,371	600,415	-	600,415
Quachita.....	Arkansas and Oklahoma.....	2,423,795	924,494	1,494,635	4,666	1,499,301
Rogue River.....	California and Oregon.....	1,203,630	305,048	896,264	2,298	898,562
Siskiyou.....	California and Oregon.....	1,389,169	309,657	1,079,451	61	1,079,512
Targhee.....	Idaho and Wyoming.....	1,691,052	40,663	1,648,949	1,440	1,650,389
Toiyabe.....	California and Nevada.....	3,571,719	241,961	3,328,998	780	3,329,758
Umatilla.....	Oregon and Washington.....	1,513,130	122,465	1,387,103	3,562	1,390,665
Wasatch.....	Utah and Wyoming.....	1,019,256	149,191	869,583	477	870,065
White Mountain.....	Maine and New Hampshire.....	855,201	138,745	709,994	6,462	716,456
PURCHASE UNITS:						
Chattahoochee.....	Alabama and Georgia.....	275,000	274,637	99	264	363
Jefferson.....	Kentucky, Virginia and West Va.	207,480	180,063	27,417	-	27,417
White Mountain.....	Maine and New Hampshire.....	32,178	26,605	5,573	-	5,573

^{1/} See footnote 1 on page 2.

Land Utilization Areas 1/

Lands acquired by the United States in pursuance of certain national programs of land utilization and adjustment, which have been placed under the administration of the Forest Service but have not been given a national-forest status. The parts of these areas that are located within the established national forest or purchase unit boundaries are included as part of the national forest or purchase unit acreage.

Name	National forest or purchase unit administering the area	State	Location inside or outside National Forest or purchase unit boundary	Gross area	Area under Forest Service administration
				Acres	Acres
AuSable.....	Huron N.F.....	Michigan.....	Inside... Outside... Total..	864 46,073 46,937	664 1,034 1,698
Eastern Shore Experimental Forest.....	Maryland.....	Outside..	4,316	1,110
Fountain Creek.....	Pike N.F.....	Colorado.....	Inside... Outside... Total..	47,960 50,088 98,048	2,296 9,318 11,614
Gabaldon Grant.....	Santa Fe N.F...	New Mexico...	Outside..	10,610	8,001
Lee Experimental Forest.....	Virginia.....	Outside..	4,612	2,663
Ojo de San Jose.....	Santa Fe N.F...	New Mexico...	Outside..	4,340	3,827
PRRA Lands.....	Caribbean P.U..	Puerto Rico..	Inside...	5,140	5,130
Ramon Vigil.....	Santa Fe N.F...	New Mexico...	Outside..	25,296	-
Standing Stone Experimental Forest.....	Pennsylvania.	Outside..	3,432	1,760
Tacs.....	Carson N.F.....	New Mexico...	Inside... Outside... Total..	1,920 114,298 116,218	960 71,678 72,638
White River-Martin County...	Lost River P.U.	Indiana.....	Inside... Outside... Total..	523 3,130 3,703	523 3,130 3,703
Widtsoe.....	Dixie N.F.....	Utah.....	Inside... Outside... Total..	5,761 21,434 27,195	5,761 21,434 27,195
Total.....			Inside... Outside... Total..	61,956 237,861 349,817	15,334 124,125 139,459

Other Areas Under The Administration Of The Forest Service 1/

Valley Center Tract.....	Cleveland N.F..	California...	Outside..	400	400
Fort Bayard Reservation.....	Gila N.F.....	New Mexico...	Inside... Outside... Total..	2,328 8,640 11,168	1,995 8,640 10,635
Total.....			Inside... Outside... Total..	2,328 9,240 11,568	1,995 9,240 11,235

1/ The areas listed above are included in the summary and state tables.

National Game Refuges 1/

National refuges, situated within the national forests, designated by proclamations or special acts of the Congress for the protection of game.

Name	National forest	State	Area inside national forests
			Acres
Big Levels.....	George Washington....	Virginia.....	31,000
Cherokee National Game Refuge No.1.....	Cherokee.....	Tennessee.....	10,900
Custer State Park Game Sanctuary.....	Harney.....	South Dakota....	44,360
Francis Marion Wildlife Preserve.....	Francis Marion.....	South Carolina..	50,600
Grand Canyon.....	Kaibab.....	Arizona.....	754,600
National Catahoula Wildlife Preserve....	Kisatchie.....	Louisiana.....	36,117
National Red Dirt Wildlife Preserve....	Kisatchie.....	Louisiana.....	40,082
Noontootly Game Refuge.....	Chattahoochee.....	Georgia.....	25,239
Ocala.....	Ocala.....	Florida.....	79,396
Quachita National Game Refuges:			
Caney Creek.....	Quachita.....	Arkansas.....	8,300
Oak Mountain.....	Quachita.....	Arkansas.....	8,500
Quachita National Wildlife Preserve..	Quachita.....	Arkansas.....	78,000
Pigeon Creek.....	Quachita.....	Arkansas.....	8,440
Ozark National Game Refuges:			
Barkshead.....	Ozark.....	Arkansas.....	5,300
Black Mountain.....	Ozark.....	Arkansas.....	19,074
Haw Creek.....	Ozark.....	Arkansas.....	4,160
Livingston.....	Ozark.....	Arkansas.....	8,420
Moccasin.....	Ozark.....	Arkansas.....	3,620
Pisgah.....	Pisgah.....	North Carolina..	97,408
Sequoia.....	Sequoia.....	California.....	15,770
Sheep Mountain.....	Medicine Bow.....	Wyoming.....	28,318

National forests, or parts of national forests, established under section 9 of the Clarke-McNary Act of June 7, 1924 (43 Stat. 653), designated game refuges on July 1, 1925 by the Acting Secretaries of War and Agriculture.

Name	National forest	State	Area
Brady District.....	Marquette.....	Michigan.....	2,948
Meade.....	Black Hills.....	South Dakota....	5,548
Pole Mountain.....	Medicine Bow.....	Wyoming.....	52,819
Zuni.....	Cibola.....	New Mexico.....	45,515

1/ Areas are included in the summary and state tables.

National Monuments 1/

National monuments, situated wholly or in part within national forests, created under the act of June 8, 1906 (34 Stat. 225), for the preservation of objects of historic or scientific interest. By Executive Order No. 6166 of June 10, 1933 they were placed under the administration of the National Park Service, Department of the Interior.

Name	National forest	State	Area
Big Hole Battlefield.....	Beaverhead.....	Montana.....	200
Chiricahua.....	Coronado.....	Arizona.....	10,528
Devil Post Pile.....	Sierra.....	California.....	800
Gila Cliff Dwelling.....	Gila.....	New Mexico.....	160
Holy Cross.....	White River.....	Colorado.....	1,392
Jewel Cave.....	Harney.....	South Dakota....	1,275
Lava Beds.....	Modoc.....	California.....	45,967
Lehman Caves.....	Nevada.....	Nevada.....	640
Montezuma Castle.....	Cocconino.....	Arizona.....	598
Old Kasaan.....	Tongass.....	Alaska.....	38
Oregon Caves.....	Siskiyou.....	Oregon.....	480
Saguaro.....	Coronado.....	Arizona.....	53,669
Sunset Crater.....	Cocconino.....	Arizona.....	3,040
Timpanogos.....	Wasatch.....	Utah.....	250
Tonto.....	Tonto.....	Arizona.....	1,120
Walnut Canyon.....	Cocconino.....	Arizona.....	1,841
Wheeler.....	Rio Grande.....	Colorado.....	300

1/ The parts of the above areas which were withdrawn for national-forest purposes and have not been released from such withdrawals are included in the summary and state tables.

Custodial Projects

Lands acquired by the United States in pursuance of certain national programs of land utilization and adjustment which are being administered by the States in connection with their conservation and forestry programs under lease or cooperative license agreements. The Forest Service has been designated as custodial agency for the project property. These lands are not included in any other part of the National Forest Area Report.

State	Project Name & Number	Area Under Custody of Forest Ser- vice
		Acres
Connecticut	New London CN-2	11,733
Indiana	Bean Blossom IN-4	19,070
Kentucky	Kentucky Forest KY-1	11,812
Maine	Rural Areas ME-1	13,448
Maryland	Eastern Shore MD-3	8,336
"	Garrett County MD-2	33,604
Michigan	Allegan MI-3	26,260
Minnesota	Pine Island MN-4	19,891
New York	New York Land NY-4	16,307
North Carolina	Bladen Lake NC-4	35,836
Ohio	Ross Hooking OH-6	14,997
"	Southeastern Ohio OH-4	4,842
"	Zaleski OH-5	18,561
Pennsylvania	Pennsylvania Land PA-4	18,747
"	Bradford County PA-5	14,779
Rhode Island	Rhode Island Forest RI-1	10,722
Tennessee	Chickasaw Forest TN-7	14,451
"	Lebanon Cedar TN-8	8,736
"	Natchez Trace TN-6	42,858
"	Standing Stone TN-9	9,345
Virginia	Cumberland VA-4	15,113
"	Prince Edward VA-3	5,823
"	Surrender Ground VA-2	18,523
West Virginia	Kanawha Head WV-4	7,592
Wisconsin	Black River WI-6	56,184
"	Crandon WI-4	6,250
"	Drummond WI-2	1,491
"	Lakewood WI-3	76
"	Mill Bluff WI-12	56
"	Wisc. Isolated Settler WI-21	2,120
		<u>466,563</u>

NATIONAL AND REGIONAL HEADQUARTERS OF THE FOREST SERVICE:

NATIONAL HEADQUARTERS: Forest Service, Department of Agriculture, Washington 25, D. C.

REGIONAL HEADQUARTERS:

- REGION 1. Northern Region: Federal Building, Missoula, Montana. Embracing northern Idaho, Montana, northwestern South Dakota, northeastern Washington and extreme northwestern part of Wyoming.
- REGION 2. Rocky Mountain Region: Post Office Building, Denver, Colorado. Embracing Colorado (except small part in extreme west), Kansas, Nebraska, South Dakota (except extreme north-west part) and major part of Wyoming.
- REGION 3. Southwestern Region: Post Office Building, Albuquerque, New Mexico. Embracing Arizona and New Mexico.
- REGION 4. Intermountain Region: Forest Service Building, Ogden, Utah. Embracing a part of east-central California, a small part in western Colorado, southern Idaho, Nevada (except a small area in the southwestern part), Utah and the extreme western part of Wyoming.
- REGION 5. California Region: 630 Sansome Street, San Francisco, California. Embracing California (except small part in extreme northwest and part in the east-central), a small part in southwestern Nevada, and a small part in southern Oregon.
- REGION 6. Pacific Northwest Region: Post Office Building, Portland, Oregon. Embracing small part in extreme northwestern California, Oregon (except small part in extreme southwest), Washington (except northeastern part).
- REGION 7. Eastern Region: Bankers' Securities Building, Philadelphia, Pa. Embracing Connecticut, Delaware, Kentucky, Maine, Maryland, Massachusetts, New Hampshire, New Jersey, New York, Pennsylvania, Rhode Island, Vermont, Virginia and West Virginia.
- REGION 8. Southern Region: Glenn Building, Atlanta, Georgia. Embracing Alabama, Arkansas, Florida, Georgia, Louisiana, Mississippi, North Carolina, Oklahoma, South Carolina, Tennessee and Texas.
- REGION 9. North Central Region: Madison Building, Milwaukee, Wisconsin. Embracing Illinois, Indiana, Iowa, Michigan, Minnesota, Missouri, North Dakota, Ohio and Wisconsin.
- REGION 10. Alaska Region: Federal and Territorial Building, Juneau, Alaska. Embracing Alaska.
- TROPICAL REGION: P.O. Box 577, Rio Piedras, Puerto Rico. Embracing Puerto Rico.

(The Forest Service regional boundaries are shown on the map on pages 6 and 9 of this report)