

## Table of Contents

### Land Areas Report as of June 30, 1947

#### National Forest System

Table No. 1—Summary National Forest System.....	Page 1
Table No. 2---Division of the Forest Service Regions 1 Through 9 Alaska and Puerto Rico.....	Page 1 2
Table No. 3---National Forest Areas by States.....	Page 3-11
Table No. 4---Total Area of Units in two or More States.....	Page 12
Table No. 5---National Forest Areas, Utilization Project Lands, Long-term Lease, or Cooperative License Agreement and Lands Under Sale Agreement.....	Page 13
Table No. 6---Areas of National Game Refuges in National Forests..	Page 14
Table No. 7---Areas of National Monuments in National Forests.....	Page 14

UNITED STATES DEPARTMENT OF AGRICULTURE  
FOREST SERVICE

LYLE F. WATTS, Chief

NATIONAL FOREST AREAS

June 30, 1947



SUMMARY

Unit <sup>1/</sup>	Number of units	Gross area	Area not under Forest Service administration	Area under Forest Service administration		
				Acquired	Approved for acquisition but unacquired	Total
		Acres	Acres	Acres	Acres	Acres
UNITED STATES & TERRITORIES <sup>2/ 3/</sup> .....	..	228,810,442	48,546,188	179,314,756	949,498	180,264,254
National forests.....	153	218,997,568	39,909,377	178,165,104	923,087	179,088,191
Purchase units <sup>2/</sup> .....	43	9,192,293	8,527,422	638,460	26,411	664,871
Experimental areas <sup>3/</sup> .....	14	336,022	19,090	316,932	..	316,932
Land utilization & other areas <sup>4/</sup> .....	..	284,559	90,299	194,260	..	194,260

AREAS BY FOREST SERVICE REGIONS <sup>5/</sup>

REGION 1.....	..	27,831,542	3,269,943	24,305,028	256,571	24,561,599
National forests.....	17	27,831,542	3,269,943	24,305,028	256,571	24,561,599
REGION 2.....	..	21,912,087	2,206,459	19,690,260	15,368	19,705,628
National forest.....	18	21,861,999	2,165,689	19,680,942	15,368	19,696,310
Land utilization areas.....	..	50,088	40,770	9,318	..	9,318
REGION 3.....	..	22,416,283	1,980,417	20,401,513	34,353	20,435,866
National forests.....	13	22,006,013	1,930,738	20,040,922	34,353	20,075,275
Experimental areas.....	3	246,886	4,097	242,789	..	242,789
Land utilization and other areas...	..	163,384	45,582	117,802	..	117,802
REGION 4.....	..	32,802,713	2,152,539	30,644,076	6,098	30,650,174
National forests.....	21	32,006,540	2,125,917	30,562,525	6,098	30,568,023
Purchase units.....	2	31,114	26,622	4,492	..	4,492
Experimental areas.....	1	55,625	..	55,625	..	55,625
Land utilization areas.....	..	21,434	..	21,434	..	21,434
REGION 5.....	..	24,110,506	5,016,902	19,028,585	65,019	19,093,604
National forests.....	18	23,154,518	4,168,263	18,921,236	65,019	18,986,255
Purchase units.....	4	950,874	848,639	102,235	..	102,235
Experimental areas.....	2	4,714	..	4,714	..	4,714
Other areas.....	..	400	..	400	..	400
REGION 6.....	..	26,886,030	3,614,655	23,224,184	47,191	23,271,375
National forests.....	19	26,865,447	3,610,035	23,208,221	47,191	23,255,412
Purchase units.....	2	20,583	4,620	15,963	..	15,963
REGION 7.....	..	10,370,892	6,195,766	4,089,364	85,762	4,175,126
National forests.....	7	9,347,681	5,219,270	4,042,649	85,762	4,128,411
Purchase units.....	4	997,321	961,503	35,818	..	35,818
Experimental areas.....	5	25,890	14,993	10,897	..	10,897
REGION 8.....	..	21,654,949	12,313,094	9,166,671	175,184	9,341,855
National forests.....	24	18,861,291	9,638,526	9,048,317	174,448	9,222,765
Purchase units.....	12	2,790,761	2,674,568	115,457	736	116,193
Experimental areas.....	2	2,897	..	2,897	..	2,897
REGION 9.....	..	19,756,041	11,607,256	7,885,429	263,356	8,148,785
National forests.....	13	15,425,343	7,701,086	7,485,980	238,277	7,724,257
Purchase units.....	18	4,281,435	3,902,223	354,133	25,079	379,212
Experimental areas.....	1	10	..	10	..	10
Land utilization areas.....	..	49,253	3,947	45,306	..	45,306
REGION 10.....	..	20,883,244	35,097	20,848,147	..	20,848,147
National forests.....	2	20,883,244	35,097	20,848,147	..	20,848,147
TROPICAL REGION.....	..	186,155	154,060	31,499	596	32,095
National forests.....	1	65,950	44,813	21,137	..	21,137
Purchase units.....	1	120,205	109,247	10,362	596	10,958

## 1/ DEFINITION OF UNITS

National forests. --- Areas established as national forests by Act of Congress or Presidential Proclamation. Acreages shown as under Forest Service administration include small administrative sites outside of proclaimed boundaries, and those portions of land utilization projects and other areas over which the Forest Service has supervision located within the national forest boundaries. Land utilization and other areas located outside the national forests and under Forest Service supervision are not included; such areas being listed under the classification "Land utilization and other areas".

Purchase units. --- Areas established by the Secretary of Agriculture with the concurrence of the National Forest Reservation Commission but not formalized by Act of Congress or Presidential Proclamation. Acreages shown under Forest Service administration include all administrative sites outside the established boundaries, and those portions of the land utilization projects and other areas over which the Forest Service has supervision located within the established purchase unit boundaries. Land utilization and other areas located outside the boundaries and under Forest Service supervision are not included; such areas being listed under the classification "Land utilization and other areas".

Experimental areas. --- Areas outside of the exterior boundaries of national forests or purchase units which have been reserved and dedicated to forest or range research and experimentation by Executive Order or other authorized administrative action. Massabesic Experimental Forest in Maine and the McNeill Division of the Harrison Experimental Forest in Mississippi, which have both purchase-unit and experimental status, are only included in the experimental-area summaries.

Land utilization and other areas. --- See caption and footnote of special table on page 13.

- 2/ Does not include lands within certain State forests in Michigan which have been acquired by the United States with intent to exchange them for State lands within the national forests.
- 3/ Exclusive of 1,890 acres of the Beltsville Research Center of the Department of Agriculture, assigned to the Forest Service for use as an experimental area.
- 4/ See table on page 13.
- 5/ Headquarters for the Forest Service and its various Regions are as follows:

National headquarters: Forest Service, Department of Agriculture, Washington 25, D. C.

Regional headquarters: (Regional boundaries are as shown on map on pages 8 and 9)

REGION 1. Northern region: Federal Building, Missoula, Montana. Embracing northern Idaho, Montana, northwestern South Dakota, northeastern Washington, and extreme northwestern part of Wyoming.

REGION 2. Rocky Mountain region: Post Office Building, Denver, Colorado. Embracing Colorado (except small part in extreme west), Kansas, Nebraska, South Dakota (except extreme northwest part), and major part of Wyoming.

REGION 3. Southwestern region: Post Office Building, Albuquerque, New Mexico. Embracing Arizona and New Mexico.

REGION 4. Intermountain region: Forest Service Building, Ogden, Utah. Embracing a part of east-central California, a small part in western Colorado, southern Idaho, Nevada (except a small area in the southwestern part), Utah, and extreme western part of Wyoming.

REGION 5. California region: 630 Sansome Street, San Francisco, California. Embracing California (except small part in extreme northwest and part in the east-central), a small part in southwestern Nevada, and small part in southern Oregon.

REGION 6. North Pacific region: Post Office Building, Portland, Oregon. Embracing small part in extreme northwestern California, Oregon (except small part in extreme southwest), and Washington (except northeastern part).

REGION 7. Eastern region: Bankers Securities Building, Philadelphia, Pa. Embracing Connecticut, Delaware, Kentucky, Maine, Maryland, Massachusetts, New Hampshire, New Jersey, New York, Pennsylvania, Rhode Island, Vermont, Virginia, and West Virginia.

REGION 8. Southern region: Glenn Building, Atlanta, Georgia. Embracing Alabama, Arkansas, Florida, Georgia, Louisiana, Mississippi, North Carolina, Oklahoma, South Carolina, Tennessee, and Texas.

REGION 9. North Central region: Madison Building, Milwaukee, Wisconsin. Embracing Illinois, Indiana, Iowa, Michigan, Minnesota, Missouri, North Dakota, Ohio, and Wisconsin.

Forest Products Laboratory, Madison, Wisconsin. (In cooperation with the University of Wisconsin).

REGION 10. Alaska region: Federal and Territorial Building, Juneau, Alaska. Embracing Alaska.

TROPICAL REGION: P.O. Box 577, Rio Piedras, Puerto Rico. Embracing Puerto Rico.

- 6/ The Six Rivers National Forest was created from parts of the Klamath, Siskiyou and Trinity National Forests by Proclamation of June 3, 1947.

NATIONAL FOREST AREAS

AREAS BY STATES

Abbreviations: NF National forest; PU Purchase unit; EF, ER, and EA Experimental forest, range, and area

State and unit <sup>1/</sup>	Gross area	Area not under Forest Service administration	Area under Forest Service administration			Unit headquarters	Region
			Acquired	Approved for acquisition but unacquired	Total		
	Acres	Acres	Acres	Acres	Acres		
<b>Alabama:</b>							
William B. Bankhead NF	560,604	382,628	177,976	..	177,976	Montgomery .....	8
Conecuh..... NF	339,573	255,787	83,866	..	83,866	Montgomery .....	8
Talladega..... NF	851,119	493,493	354,256	3,370	357,626	Montgomery .....	8
Total..... NF	1,751,296	1,131,828	616,098	3,370	619,468		
<b>Chattahoochee...2/ PU</b>							
Chattahoochee... PU	61,000	61,000	..	..	..	Gainesville, Ga. ...	8
Oakmulgee..... PU	11,520	11,520	..	..	..	Montgomery.....	8
Tombigbee..... PU	611,271	611,271	..	..	..	Montgomery.....	8
Total..... PU	683,791	683,791	..	..	..		
State total.....	2,435,087	1,815,619	616,098	3,370	619,468		
<b>Alaska:</b>							
Chugach..... NF	4,810,167	7,806	4,802,361	..	4,802,361	Juneau.....	10
Tongass..... NF	16,073,077	27,291	16,045,786	..	16,045,786	Juneau.....	10
Territory total.....	20,883,244	35,097	20,848,147	..	20,848,147		
<b>Arizona:</b>							
Apache.....2/ NF	707,989	28,557	679,432	..	679,432	Springerville.....	3
Cochise..... NF	1,914,577	163,139	1,750,445	993	1,751,438	Flagstaff.....	3
Cocconino..... NF	1,370,391	54,307	1,316,084	..	1,316,084	Tucson.....	3
Coronado.....2/ NF	1,452,483	29,854	1,422,629	..	1,422,629	Safford.....	3
Crook..... NF	1,865,396	72,780	1,779,317	13,299	1,792,616	Williams.....	3
Kaibab..... NF	1,457,282	191,882	1,265,400	..	1,265,400	Prescott.....	3
Prescott..... NF	883,919	78,592	805,327	..	805,327	Holbrook.....	3
Sitgreaves..... NF	2,453,579	43,050	2,410,529	..	2,410,529	Phoenix.....	3
Tonto..... NF	12,105,616	662,161	11,429,163	14,292	11,443,455		
Total..... NF	53,159	555	52,604	..	52,604	Tucson.....	3
Santa Rita..... ER	53,159	555	52,604	..	52,604		
Southwestern Forest and Range Experiment Station (headquarters)	245	..	245	..	245	Tucson.....	3
Total..... EA	53,404	555	52,849	..	52,849		
State total.....	12,159,020	662,716	11,482,012	14,292	11,496,304		
<b>Arkansas:</b>							
Quacita.....2/ NF	2,132,286	817,839	1,308,742	5,705	1,314,447	Hot Springs Nat'l Park.....	8
Ozark..... NF	1,452,830	437,348	983,316	32,166	1,015,482	Russellville.....	8
Total..... NF	3,585,116	1,255,187	2,292,058	37,871	2,329,929		
Crossett..... EF	1,686	..	1,686	..	1,686	Crossett.....	8
State total.....	3,586,802	1,255,187	2,293,744	37,871	2,331,615		
<b>California:</b>							
Angeles..... NF	690,554	45,619	643,794	1,141	644,935	Los Angeles.....	5
Cleveland..... NF	567,098	185,044	380,622	1,432	382,054	San Diego.....	5
Cleveland..... NF	241,254	623,957	6,444	..	630,401	Placerville.....	5
Eldorado.....2/ NF	871,655	54,477	1,716,902	10,290	1,727,192	Bishop.....	5
Inyo.....2/ NF	1,781,669	180,979	1,289,849	3	1,289,852	Yreka.....	5
Klamath.....2/ NF	1,470,831	324,572	949,980	12,520	962,500	Susanville.....	5
Lassen..... NF	1,287,072	240,384	1,775,704	..	1,775,704	Santa Barbara.....	5
Los Padres..... NF	2,016,088	230,761	838,928	2,704	841,632	Willows.....	5
Mendocino..... NF	1,062,393	310,705	1,608,805	1,444	1,610,249	Alturas.....	5
Modoc..... NF	1,920,954	284,196	1,228,810	1,939	1,230,749	Quincy.....	5
Plumas..... NF	1,514,945	6,445	49,261	..	49,261	Medford, Oregon.....	6
Rogue River.....2/ NF	56,206	201,419	395,688	6,961	602,649	San Bernardino.....	5
San Bernardino..... NF	804,068	67,657	1,114,932	..	1,114,932	Porterville.....	5
Sequoia..... NF	1,182,589	645,446	1,262,349	7,360	1,269,709	Mt. Shasta.....	5
Shasta..... NF	1,915,155	..	..	..	..		

<sup>1/</sup> See footnote on page 2.

<sup>2/</sup> Unit is in 2 or more States; total area on page 12.

NATIONAL FOREST AREAS  
AREAS BY STATES--Continued

State and unit <sup>1/</sup>	Gross area	Area not under Forest Service administration	Area under Forest Service administration			Unit headquarters	Region
			Acquired	Approved for acquisition but unacquired	Total		
	Acres	Acres	Acres	Acres	Acres		
California--Continued							
Sierra..... NF	1,459,332	116,148	1,343,184	..	1,343,184	North Fork.....	5
Siskiyou..... <sup>2/</sup> NF	38,729	6,336	32,393	..	32,393	Grants Pass, Oregon	6
Six Rivers..... <sup>2/</sup> NF	1,093,876	167,771	926,105	..	926,105	Eureka.....	5
Stanislaus..... NF	1,100,709	203,511	897,198	..	897,198	Sonora.....	5
Tahoe..... NF	1,125,389	495,510	617,138	12,741	629,879	Nevada City.....	5
Toiyabe..... <sup>2/</sup> NF	678,087	65,571	612,516	..	612,516	Reno, Nevada.....	4
Trinity..... NF	1,218,449	180,868	1,037,541	40	1,037,581	Weaverville.....	5
Total..... NF	23,855,848	4,245,173	19,545,656	65,019	19,610,675		
Eldorado..... PU	6,815	..	6,815	..	6,815	Placerville.....	5
North Redwood..... PU	263,000	248,508	14,492	..	14,492	San Francisco.....	5
South Redwood..... PU	600,000	600,000	..	..	..	San Francisco.....	5
Tahoe..... <sup>2/</sup> PU	71,845	131	71,714	..	71,714	Nevada City.....	5
Total..... PU	941,660	848,639	93,021	..	93,021		
Institute of Forest Genetics..... EA	134	..	134	..	134	Placerville.....	5
San Joaquin..... ER	4,580	..	4,580	..	4,580	O'Neals.....	5
Total..... EA	4,714	..	4,714	..	4,714		
Felton Forest Administrative Site... Stockton Shop Site. E.R.P. Lands.....	43 8 400	.. .. ..	43 8 400	.. .. ..	43 8 400	San Francisco..... San Francisco..... San Diego.....	5 5 5
State total.....	24,802,673	5,093,812	19,643,842	65,019	19,708,861		
Colorado:							
Arapaho..... NF	1,102,974	89,347	1,013,456	171	1,013,627	Idaho Springs.....	2
Grand Mesa..... NF	679,809	27,128	652,681	..	652,681	Grand Junction.....	2
Gunnison..... NF	1,562,644	89,887	1,472,327	430	1,472,757	Gunnison.....	2
La Sal..... <sup>2/</sup> NF	26,674	43	26,631	..	26,631	Moab, Utah.....	4
Montezuma..... NF	837,228	79,857	757,371	..	757,371	Durango.....	2
Pike..... NF	1,254,120	163,546	1,078,747	11,827	1,090,574	Colorado Springs.....	2
Rio Grande..... NF	1,882,825	117,702	1,765,123	..	1,765,123	Monte Vista.....	2
Roosevelt..... NF	1,085,143	302,026	782,837	280	783,117	Fort Collins.....	2
Route..... NF	1,068,630	112,050	956,370	210	956,580	Steamboat Springs...	2
San Isabel..... NF	1,287,447	133,966	1,153,401	80	1,153,481	Pueblo.....	2
San Juan..... NF	1,444,953	193,593	1,249,049	311	1,249,360	Durango.....	2
Uncompagre..... NF	855,585	66,401	789,184	..	789,184	Delta.....	2
White River..... NF	2,090,162	105,136	1,984,499	527	1,985,026	Glenwood Springs....	2
Total..... NF	15,178,194	1,482,682	13,681,676	13,836	13,695,512		
Land utilization Area..... <sup>3/</sup>	50,088	40,770	9,318	..	9,318	Colorado Springs....	2
State total.....	15,228,282	1,523,452	13,690,994	13,836	13,704,830		
Florida:							
Apalachicola..... NF	638,217	80,993	552,052	5,172	557,224	Tallahassee.....	8
Ocala..... NF	441,925	87,964	351,239	2,722	353,961	Tallahassee.....	8
Osceola..... NF	161,814	4,605	157,160	49	157,209	Tallahassee.....	8
State total.....	1,241,956	173,562	1,060,451	7,943	1,068,394		
Georgia:							
Chattahoochee..... NF	1,518,322	862,371	650,287	5,664	655,951	Gainesville.....	8
Chattahoochee..... <sup>2/</sup> PU	214,000	214,000	..	..	..	Gainesville.....	8
State total.....	1,732,322	1,076,371	650,287	5,664	655,951		
Idaho:							
Bitterroot..... <sup>2/</sup> NF	830,105	1,442	828,663	..	828,663	Hamilton, Montana...	1
Boise..... NF	2,950,613	338,571	2,609,348	2,694	2,612,042	Boise.....	4
Cache..... <sup>2/</sup> NF	267,977	321	267,608	..	267,608	Logan, Utah.....	4
Caribou..... <sup>2/</sup> NF	993,562	38,193	955,009	360	955,369	Pocatello.....	4
Challis..... NF	2,468,067	20,068	2,447,999	..	2,447,999	Challis.....	4
Clearwater..... NF	1,147,804	44,753	1,082,097	20,954	1,103,051	Orifino.....	1
Coeur d'Alene..... NF	801,999	723,250	723,549	160	723,709	Coeur d'Alene.....	1
Kanitsu..... <sup>2/</sup> NF	1,059,650	192,650	866,547	453	867,000	Sandpoint.....	1

1946  
339,051  
578,353  
612,032  
1433,053

971,879  
1,764,524  
782,877  
997,127  
1,152,186  
1,168,866  
788,309  
1,984,603  
15,679,226

561,831  
157,123

2,609,348  
954,904  
1,082,097  
723,549  
867,000

<sup>1/</sup> See footnote 1 on page 2  
<sup>2/</sup> Unit is in 2 or more States; total area on page 12.  
<sup>3/</sup> See table on page 13.  
<sup>4/</sup> See footnote 6 on page 2.

NATIONAL FOREST AREAS

AREAS BY STATES--Continued

State and unit <sup>1/</sup>	Gross area	Area not under Forest Service administration	Area under Forest Service administration			Unit headquarters	Region
			Acquired	Approved for acquisition but unacquired	Total		
	Acres	Acres	Acres	Acres	Acres		
Idaho--Continued							
Kootenai.....2/ NF	48,851	..	48,851	..	48,851	Libby, Montana.....	1
Lolo.....2/ NF	509,278	109,888	399,390	..	399,390	Missoula, Montana...	1
Minidoka.....2/ NF	544,595	14,851	529,744	234	529,744	Burley.....	4
Nezperce..... NF	1,976,045	44,852	1,931,193	..	1,931,193	Grangeville.....	1
Payette..... NF	2,418,977	111,175	2,307,802	..	2,307,802	McCall.....	4
St. Joe..... NF	1,085,796	223,231	812,313	50,252	862,565	St. Maries.....	1
Salmon..... NF	2,074,051	24,845	2,049,206	..	2,049,206	Salmon.....	4
Sawtooth..... NF	1,245,972	43,731	1,202,241	..	1,202,241	Hailey.....	4
Targhee.....2/ NF	1,062,554	38,873	1,023,325	356	1,023,681	St. Anthony.....	4
Total..... NF	21,485,848	1,325,734	20,084,651	75,463	20,160,114		
Arrowrock..... PU	16,564	16,364	200	..	200	Boise.....	4
State total.....	21,502,412	1,342,098	20,084,851	75,463	20,160,314		
Illinois:							
Belleuve-Savannah... NF	10,710	..	10,710	..	10,710	Winona, Minnesota...	9
Shawnee..... NF	801,944	601,344	197,089	3,511	200,600	Harrisburg.....	9
State total.....	812,654	601,344	207,799	3,511	211,310		
Indians:							
Lafayette..... PU	199,649	159,440	34,783	5,476	40,259	Bedford.....	9
Lost River..... PU	177,514	169,576	7,938	..	7,938	Bedford.....	9
Potomac..... PU	216,347	209,683	6,658	6	6,664	Bedford.....	9
Pleasant Run..... PU	187,907	151,126	31,336	5,445	36,781	Bedford.....	9
Total..... PU	781,467	689,825	80,715	10,927	91,642		
Land Utilization Area.....2/	3,180	..	3,180	..	3,180	Bedford.....	9
State total.....	784,647	689,825	83,895	10,927	94,822		
Iowa:							
Chariton..... PU	55,282	55,282	..	..	..	Milwaukee, Wisc....	9
Chequest..... PU	123,340	121,564	1,776	..	1,776	Milwaukee, Wisc....	9
Keosauqua..... PU	40,049	37,076	2,973	..	2,973	Milwaukee, Wisc....	9
State total.....	218,671	213,922	4,749	..	4,749		
Kentucky:							
Cumberland..... NF	1,338,234	904,968	432,955	311	433,266	Winchester.....	7
Jefferson.....2/ PU	55,300	55,300	..	..	..	Roanoke, Va.....	7
State total.....	1,393,534	960,268	432,955	311	433,266		
Louisiana:							
Kisatchie..... NF	877,977	353,983	520,758	3,236	523,994	Alexandria.....	8
Kisatchie..... PU	397,000	377,669	19,331	..	19,331	Alexandria.....	8
State total.....	1,274,977	731,652	540,089	3,236	543,325		
Maine:							
White Mountain...2/ NF	53,306	12,515	40,590	195	40,785	Laconia, N. H. ....	7
Grand Lake..... PU	785,000	785,000	..	..	..	Philadelphia, Pa....	7
White Mountain...2/ PU	27,755	22,976	4,779	..	4,779	Laconia, N. H. ....	7
Total..... PU	812,755	807,976	4,779	..	4,779		
Massabesic..... EF	11,977	8,284	3,693	..	3,693	Philadelphia, Pa....	7
State total.....	878,032	828,775	49,062	195	49,257		
Maryland: 4/							
Eastern Shore..... EF	4,318	3,208	1,110	..	1,110	Parsonsburg.....	7
Massachusetts:							
Lawrence Hopkins Memorial..... EF	1,651	..	1,651	..	1,651	Philadelphia, Pa....	7

1/ See footnote 1 on page 2.  
 2/ Unit is in 2 or more States; total area on page 12.  
 3/ See table on page 13.  
 4/ See footnote 3 on page 2.

NATIONAL FOREST AREAS  
AREAS BY STATES--Continued

State and unit <sup>1/</sup>	Gross area	Area not under Forest Service administration	Area under Forest Service administration			Unit headquarters	Region
			Acquired	Approved for acquisition but unacquired	Total		
	Acres	Acres	Acres	Acres	Acres		
<i>56,733</i> Michigan: <sup>2/</sup>							
Hiawatha..... NF	822,013	362,139	457,133	2,741	459,874	Escanaba.....	9
Huron..... NF	762,311	350,911	378,213	33,187	411,400	Cadillac.....	9
Manistee..... NF	1,254,855	883,158	349,327	22,370	371,697	Cadillac.....	9
Marquette..... NF	503,140	172,086	319,903	11,151	331,054	Escanaba.....	9
Ottawa..... NF	1,742,966	986,844	706,727	49,395	756,122	Ironwood.....	9
<i>85,899</i> Total..... NF	5,085,285	2,755,138	2,211,303	118,844	2,330,147		
Manistee..... PU	57,441	57,441	..	..	..	Cadillac.....	9
<i>49,744</i> Land utilization area <sup>4/</sup>	46,073	3,947	42,126	..	42,126	Cadillac.....	9
State total.....	5,188,799	2,816,526	2,253,429	118,844	2,372,273		
Minnesota:							
Chippewa..... NF	1,313,656	724,539	986,001	3,116	989,117	Cass Lake.....	9
Superior..... NF	2,873,281	1,038,763	1,789,437	45,081	1,834,518	Duluth.....	9
<i>584,501</i> Total..... NF	4,186,937	1,763,302	2,775,438	48,197	2,823,635		
Superior..... PU	854,376	665,471	188,865	40	189,905	Duluth.....	9
<i>178,083</i> Merstrand Woods.... PU	460	..	460	..	460	Duluth.....	9
Total..... PU	854,836	665,471	189,325	40	189,365		
State total.....	5,041,773	2,428,773	2,964,763	48,237	2,613,000		
Mississippi:							
Bienville..... NF	382,820	207,445	175,375	..	175,375	Jackson.....	8
De Soto..... NF	1,213,740	715,701	498,039	..	498,039	Jackson.....	8
Holly Springs..... NF	462,040	338,974	123,066	..	123,066	Jackson.....	8
Homochitto..... NF	373,495	184,521	188,974	..	188,974	Jackson.....	8
<i>485,711</i> Total..... NF	2,432,095	1,446,641	985,454	..	985,454		
Delta..... PU	220,328	161,176	59,152	..	59,152	Jackson.....	8
De Soto..... PU	123,691	123,571	120	..	120	Jackson.....	8
Total..... PU	344,019	284,747	59,272	..	59,272		
McNeill..... EF	1,211	..	1,211	..	1,211	Saucier.....	8
State total.....	2,777,325	1,731,388	1,045,937	..	1,045,937		
Missouri:							
Clark..... NF	1,971,895	1,089,454	851,920	30,521	882,441	Rolla.....	9
Mark Twain..... NF	1,347,618	909,368	417,374	22,876	440,250	Springfield.....	9
<i>849,626</i> Total..... NF	3,321,513	1,998,822	1,269,294	53,397	1,322,691		
Mark Twain..... PU	138,486	132,765	2,118	3,603	5,721	Springfield.....	9
<i>416,698</i> State total.....	3,459,999	2,131,587	1,271,412	57,000	1,328,412		
Montana:							
Beverhead..... NF	2,216,364	85,015	2,131,349	..	2,131,349	Dillon.....	1
Bitterroot..... <sup>2/</sup> NF	1,174,550	86,323	1,088,227	..	1,088,227	Hamilton.....	1
Cabinet..... NF	1,353,826	217,934	1,132,551	5,341	1,137,892	Thompson Falls....	1
Cluster..... <sup>2/</sup> NF	1,196,569	97,356	1,098,574	637	1,099,211	Billings.....	1
Deerlodge..... NF	1,329,841	194,994	1,129,727	5,120	1,134,847	Butte.....	1
Flathead..... NF	2,623,035	307,972	2,229,877	85,186	2,315,063	Kalispell.....	1
Gallatin..... NF	2,129,750	434,112	1,692,517	3,121	1,695,638	Boreman.....	1
Helena..... NF	1,154,358	190,130	959,967	4,261	964,228	Helena.....	1
Kaniksu..... <sup>2/</sup> NF	12,699	..	12,699	..	12,699	Sanapoint, Idaho..	1
Kootenai..... <sup>2/</sup> NF	2,053,725	298,311	1,754,941	473	1,755,414	Libby.....	1
Lewis & Clark..... NF	2,031,567	169,705	1,861,302	560	1,861,862	Great Falls.....	1
Lolo..... <sup>2/</sup> NF	1,722,314	394,999	1,247,422	79,893	1,327,315	Missoula.....	1
<i>2,131,190</i> Total..... NF	19,000,598	2,476,853	16,339,153	184,592	16,523,745		
Automotive shop site	13	..	13	..	13	Missoula.....	1
Radio Station Site	1	..	1	..	1	Missoula.....	1
State total.....	19,000,612	2,476,853	16,339,167	184,592	16,523,759		
Nebraska:							
Nebraska..... NF	207,209	1,181	206,028	..	206,028	Halsey.....	2

<sup>1/</sup> See footnote 1 on page 2.  
<sup>2/</sup> Unit is in 2 or more States; total area on page 12.  
<sup>3/</sup> See footnote 2 on page 2.  
<sup>4/</sup> See units on page 13.

NATIONAL FOREST AREAS

AREAS BY STATES--Continued

146

769

3907

9,648

4,200  
4,988  
93,523

6,528

7,117

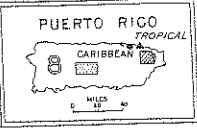
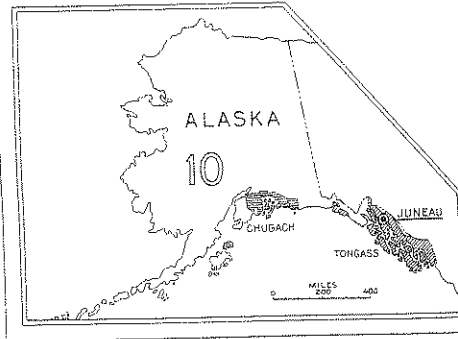
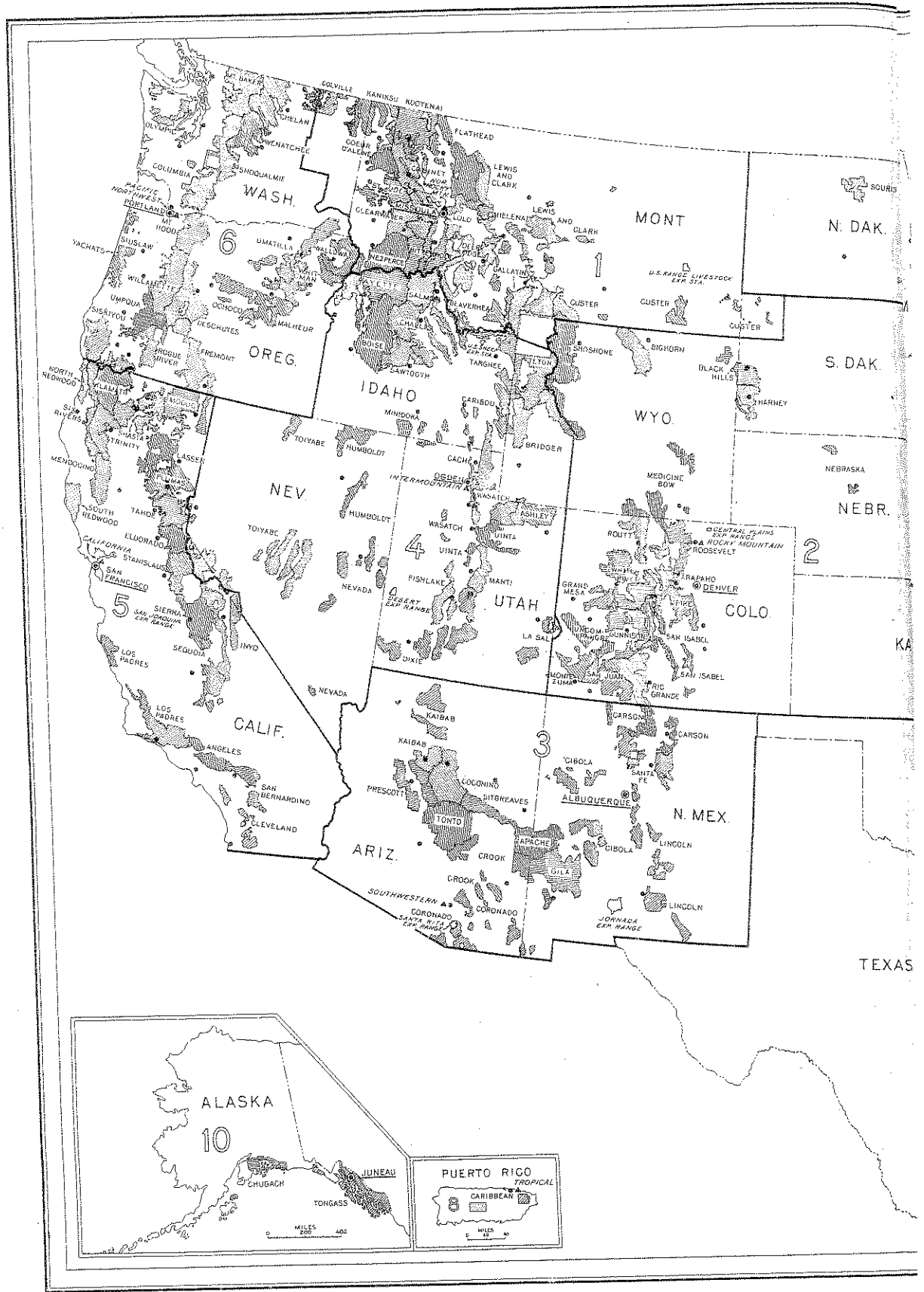
30,309

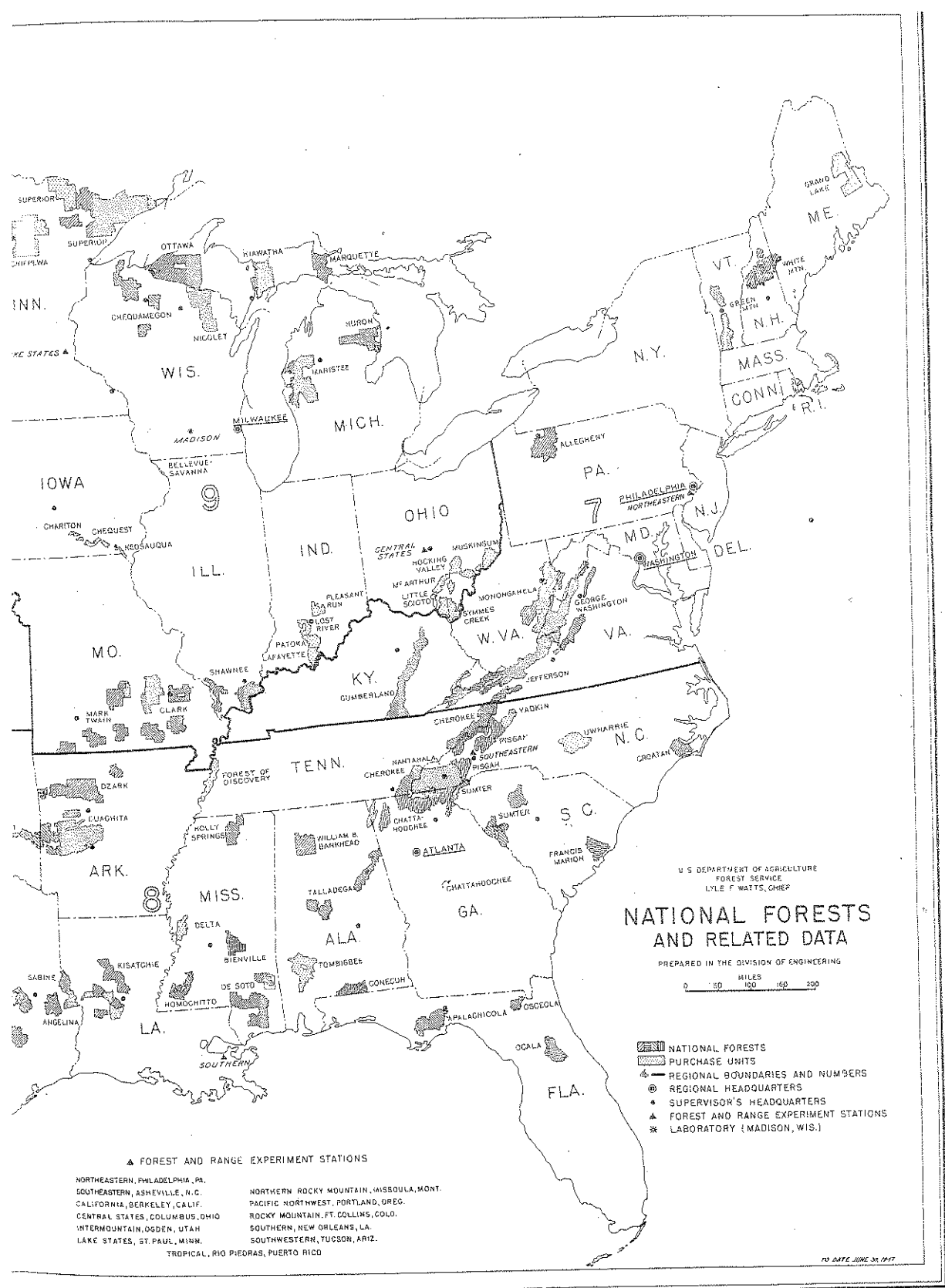
1,776

State and unit 1/	Gross area	Area not under Forest Service administration	Area under Forest Service administration			Unit headquarters	Region
			acquired	Approved for acquisition out unacquired	Total		
	acres	acres	acres	acres	acres		
Nevada:							
Eldorado.....2/ NF	400	..	400	..	400	Flacerville, Calif.	5
Humboldt..... NF	1,182,522	125,644	1,056,878	..	1,056,878	Elko.....	4
Inyo.....2/ NF	82,348	1,772	60,576	..	60,576	Bishop, Calif.....	5
Nevada..... NF	1,259,528	20,962	1,238,086	480	1,238,566	Ely.....	4
Toiyabe.....2/ NF	2,793,840	108,513	2,687,287	40	2,687,327	Reno.....	4
Total..... NF	5,298,638	254,891	5,043,227	520	5,043,747		
Tahoe.....2/ PU	9,214	..	9,214	..	9,214	Nevada City, Calif..	5
State total.....	5,307,852	254,891	5,052,441	520	5,052,961		
New Hampshire:							
White Mountain...2/ NF	801,900	133,956	663,893	4,051	667,944	Laconia.....	7
White Mountain...2/ PU	4,423	3,883	540	..	540	Laconia.....	7
State total.....	806,323	137,839	664,433	4,051	668,484		
New Mexico:							
Apache.....2/ NF	1,009,553	121,775	887,778	..	887,778	Springerville, Ariz.	3
Carson..... NF	1,196,109	80,117	1,115,992	..	1,115,992	Taos.....	3
Cibola..... NF	2,275,282	564,182	1,711,100	..	1,711,100	Albuquerque.....	3
Coronado.....2/ NF	128,323	58,846	69,477	..	69,477	Tucson, Ariz.....	3
Gila..... NF	2,458,505	63,091	2,394,783	631	2,395,414	Silver City.....	3
Lincoln..... NF	1,444,316	246,176	1,178,910	19,230	1,198,140	Alamogordo.....	3
Santa Fe..... NF	1,388,309	134,390	1,253,719	200	1,253,919	Santa Fe.....	3
Total..... NF	9,900,397	1,268,577	8,611,759	20,061	8,631,820		
Jornado..... NR	193,482	3,542	189,940	..	189,940	Las Cruces.....	3
Land Utilization and Other Areas 3/	163,384	45,582	117,802	..	117,802		
State total.....	10,257,263	1,317,701	8,919,501	20,061	8,939,562		
North Carolina:							
Cherokee.....2/ NF	327	..	327	..	327	Cleveland, Tenn.....	8
Croatan..... NF	294,610	147,653	123,364	23,593	146,957	Asheville.....	8
Nantahala..... NF	1,349,000	923,877	378,762	46,361	425,123	Franklin.....	8
Pisgah..... NF	1,178,003	704,163	467,122	6,718	473,840	Asheville.....	8
Total..... NF	2,821,940	1,775,693	969,575	76,672	1,046,247		
Nantahala..... PU	17,000	17,000	..	..	..	Franklin.....	8
Wharrie..... PU	560,000	522,410	36,854	736	37,590	Asheville.....	8
Yadkin..... PU	194,496	194,496	..	..	..	Asheville.....	8
Total..... PU	771,496	733,906	36,854	736	37,590		
State total.....	3,593,436	2,509,599	1,006,429	77,408	1,083,837		
North Dakota:							
Sheyenne..... PU	292,517	292,517	..	..	..	Milwaukee, Wisc.....	9
Souris..... PU	471,908	471,388	520	..	520	Milwaukee, Wisc.....	9
State total.....	764,425	763,905	520	..	520		
Ohio:							
Hocking Valley..... PU	357,790	322,456	29,764	5,570	35,334	Columbus.....	9
Little Scioto..... PU	279,325	252,948	24,118	2,259	26,377	Columbus.....	9
McArthur..... PU	285,802	283,704	2,098	..	2,098	Columbus.....	9
Maskingun..... PU	294,745	284,936	9,809	..	9,809	Columbus.....	9
Symmes Creek..... PU	248,447	234,850	10,917	2,680	13,597	Columbus.....	9
State total.....	1,466,109	1,378,894	76,706	10,509	87,215		
Oklahoma:							
Quachita.....2/NF	291,509	114,450	167,809	9,250	177,059	Hot Springs Nat'l Park, Ark.....	8
Kiamichi..... PU	52,760	52,760	..	..	..	Hot Springs Nat'l Park, Ark.....	8
State total.....	344,269	167,210	167,809	9,250	177,059		

1/ See footnote 1 on page 2.  
 2/ Unit is in 2 or more States; total area on page 12.  
 3/ Includes Fort Bayard Reservation. See table on page 13.







U.S. DEPARTMENT OF AGRICULTURE  
 FOREST SERVICE  
 LYLE F. WATTS, CHIEF

### NATIONAL FORESTS AND RELATED DATA

PREPARED IN THE DIVISION OF ENGINEERING

0 50 100 150 200  
 MILES

- NATIONAL FORESTS
- PURCHASE UNITS
- REGIONAL BOUNDARIES AND NUMBERS
- REGIONAL HEADQUARTERS
- SUPERVISOR'S HEADQUARTERS
- FOREST AND RANGE EXPERIMENT STATIONS
- LABORATORY (MADISON, WIS.)

- ▲ FOREST AND RANGE EXPERIMENT STATIONS
- NORTHEASTERN, PHILADELPHIA, PA.
- SOUTHEASTERN, ASHEVILLE, N. C.
- CALIFORNIA, BERKELEY, CALIF.
- CENTRAL STATES, COLUMBUS, OHIO
- INTERMOUNTAIN, OGDEN, UTAH
- LAKE STATES, ST. PAUL, MINN.
- TROPICAL, RIO PIEORAS, PUERTO RICO
- NORTHERN ROCKY MOUNTAIN, MISSOULA, MONT.
- PACIFIC NORTHWEST, PORTLAND, OREG.
- ROCKY MOUNTAIN, FT. COLLINS, COLO.
- SOUTHERN, NEW ORLEANS, LA.
- SOUTHWESTERN, TUCSON, ARIZ.

AREAS BY STATES--Continued

*1946*

*519,739*

*263,000*

*168,867*

*1017,793*

*970,000*

*1,090,000*

*1,665,064*

*1,966,625*

*544,820*

*864,100*

*1,811,717*

*1,052,309*

State and unit <sup>1/</sup>	Gross area	Area not under Forest Service administration	Area under Forest Service administration			Unit headquarters	Region
			Acquired	Approved for acquisition but unacquired	Total		
	Acres	Acres	Acres	Acres	Acres		
<b>Oregon:</b>							
Deschutes..... NF	1,927,167	282,842	1,633,036	11,289	1,644,325	Bend.....	6
Fremont..... NF	1,772,637	520,357	1,252,280	..	1,252,280	Lakeview.....	6
Klamath..... <sup>2/</sup> NF	8,893	170	8,723	..	8,723	Yreka, Calif.....	5
Malheur..... NF	1,275,749	94,854	1,164,823	16,072	1,180,895	John Day.....	6
Mt. Hood..... NF	1,183,878	75,248	1,107,297	1,333	1,108,630	Portland.....	6
Ochoco..... NF	979,447	135,452	834,664	9,331	843,995	Prineville.....	6
Rogue River..... <sup>2/</sup> NF	1,161,393	302,359	859,034	..	859,034	Medford.....	6
Siskiyou..... <sup>2/</sup> NF	1,336,611	293,882	1,042,729	..	1,042,729	Grants Pass.....	6
Siulaw..... NF	858,236	260,540	597,579	117	597,696	Corvallis.....	6
Umatilla..... <sup>2/</sup> NF	1,190,189	117,595	1,071,555	1,039	1,072,594	Pendleton.....	6
Umpqua..... NF	1,194,732	209,945	984,787	..	984,787	Roseburg.....	6
Wallowa..... NF	1,073,972	94,708	979,264	..	979,264	Enterprise.....	6
Whitman..... NF	1,547,358	65,229	1,480,328	1,801	1,482,129	Baker.....	6
Willamette..... NF	1,819,483	152,485	1,666,679	319	1,666,998	Eugene.....	6
Total..... NF	17,329,745	2,605,666	14,682,778	41,301	14,724,079		
East Side Nursery.. PU	234	..	234	..	234	Bend.....	6
Yachats..... PU	20,349	4,620	15,729	..	15,729	Corvallis.....	6
Total..... PU	20,583	4,620	15,963	..	15,963		
State total.....	17,350,328	2,610,286	14,698,741	41,301	14,740,042		
<b>Pennsylvania:</b>							
Allegheny..... NF	739,281	274,562	458,261	6,458	464,719	Warren.....	7
Allegheny..... PU	3,990	908	3,082	..	3,082	Warren.....	7
Standing Stone.... EF	3,432	1,672	1,760	..	1,760	Philadelphia.....	7
State total.....	746,703	277,142	463,103	6,458	469,561		
<b>Puerto Rico:</b>							
Caribbean..... NF	65,950	44,813	21,137	..	21,137	Rio Piedras.....	T.R.
Caribbean..... PU	120,205	109,247	10,362	596	10,958	Rio Piedras.....	T.R.
Territory Total.....	186,155	154,060	31,499	596	32,095		
<b>South Carolina:</b>							
Francis Marion.... NF	414,700	169,163	245,438	99	245,537	Columbia.....	8
Sumter..... NF	1,007,904	668,937	319,202	19,765	338,967	Columbia.....	8
State total.....	1,422,604	838,100	564,640	19,864	584,504		
<b>South Dakota:</b>							
Black Hills..... <sup>2/</sup> NF	605,054	107,804	497,250	..	497,250	Custer.....	2
Custer..... <sup>2/</sup> NF	77,826	4,108	73,718	..	73,718	Billings, Mont.....	1
Harney..... <sup>2/</sup> NF	720,277	175,808	543,580	889	544,469	Custer.....	2
State total.....	1,403,157	287,720	1,114,548	889	1,115,437		
<b>Tennessee:</b>							
Cherokee..... <sup>2/</sup> NF	1,204,102	634,045	564,781	5,276	570,057	Cleveland.....	8
Cherokee..... PU	7,795	7,795	..	..	..	Cleveland.....	8
Forest of Discovery PU	319,900	319,900	..	..	..	Cleveland.....	8
State total.....	1,531,797	961,740	564,781	5,276	570,057		
<b>Texas:</b>							
Angelina..... NF	388,710	234,277	154,278	155	154,433	Lufkin.....	8
Davy Crockett.... NF	394,200	232,717	161,483	..	161,483	Lufkin.....	8
Sabine..... NF	439,664	255,237	184,427	..	184,427	Lufkin.....	8
Sam Houston..... NF	491,800	330,435	156,218	5,147	161,365	Lufkin.....	8
State total.....	1,714,374	1,052,666	656,406	5,302	661,708		
<b>Utah:</b>							
Ashley..... <sup>2/</sup> NF	1,085,587	32,638	1,052,949	..	1,052,949	Vernal.....	4
Cache..... <sup>2/</sup> NF	952,612	596,546	355,095	971	356,066	Logan.....	4
Caribou..... <sup>2/</sup> NF	9,095	2,621	6,474	..	6,474	Pocatello, Idaho....	4
Dixie..... NF	1,936,884	97,893	1,838,991	..	1,838,991	Cedar City.....	4
Fishlake..... NF	1,524,465	109,420	1,415,045	..	1,415,045	Richfield.....	4
La Sal..... <sup>2/</sup> NF	516,768	8,699	508,069	..	508,069	Moab.....	4

<sup>1/</sup> See footnote 1 on page 2.

<sup>2/</sup> Unit is in 2 or more States; total area on page 12.

AREAS BY STATES--Continued

State and unit <sup>1/</sup>	Gross area	Area not under Forest Service administration	Area under Forest Service administration			Unit headquarters	Region
			Acquired	Approved for acquisition but unacquired	Total		
	Acres	Acres	Acres	Acres	Acres		
Utah--Continued:							
Manti..... NF	796,005	68,394	727,611	..	727,611	Ephraim.....	4
Minidosa..... <sup>2/</sup> NF	92,403	21,286	71,117	..	71,117	Burley, Idaho.....	4
Uinta..... NF	983,980	53,208	930,772	..	930,772	Provo.....	4
Wasatch..... <sup>2/</sup> NF	994,378	136,544	856,871	963	857,834	Salt Lake City....	4
Total..... NF	8,892,177	1,127,249	7,762,994	1,934	7,764,928		
Davis County..... PU	14,550	10,258	4,292	..	4,292	Salt Lake City....	4
Desert..... ER	55,625	..	55,625	..	55,625	Milford.....	4
Repair Shop Site... Land Utilization Areas..... <sup>2/</sup>	3	..	3	..	3	Ogden.....	4
	21,434	..	21,434	..	21,434		
State total.....	8,983,789	1,137,507	7,844,348	1,934	7,846,282		
Vermont:							
Green Mountain.... NF	580,520	372,509	168,139	39,872	208,011	Rutland.....	7
Virginia:							
George Washington <sup>2/</sup> NF	1,577,624	751,087	824,417	2,120	826,537	Harrisonburg.....	7
Jefferson..... NF	2,420,678	1,837,672	581,064	31,942	583,006	Roanoke.....	7
Total..... NF	3,998,302	2,588,759	1,375,481	34,062	1,409,543		
Jefferson..... <sup>2/</sup> PU	120,853	93,436	27,417	..	27,417	Roanoke.....	7
Lee..... EF	4,512	1,829	2,683	..	2,683	Emonville.....	7
State total.....	4,123,667	2,684,024	1,405,581	34,062	1,439,643		
Washington:							
Chehalis..... NF	2,090,469	49,103	2,041,366	..	2,041,366	Okanogan.....	6
Columbia..... NF	1,421,548	158,220	1,263,328	..	1,263,328	Vancouver.....	6
Colville..... NF	734,862	44,015	690,887	160	690,847	Colville.....	1
Kaniksu..... <sup>2/</sup> NF	558,714	49,861	508,853	..	508,853	Scenicpoint, Idaho..	1
Mount Baker..... NF	1,851,399	33,203	1,818,163	33	1,818,196	Bellingham.....	6
Olympic..... NF	705,331	77,553	627,610	168	627,778	Olympia.....	6
Snoqualmie..... NF	1,538,142	338,101	1,195,142	4,899	1,200,041	Seattle.....	6
Umatilla..... <sup>2/</sup> NF	321,832	8,472	313,360	..	313,360	Pendleton, Oregon..	6
Wenatchee..... NF	1,520,939	326,606	1,193,543	790	1,194,333	Wenatchee.....	6
State total.....	10,743,236	1,035,134	9,652,052	6,050	9,658,102		
West Virginia:							
George Washington <sup>2/</sup> NF	162,391	64,972	97,419	..	97,419	Harrisonburg, Va..	7
Monongahela..... NF	1,673,753	867,029	805,911	813	806,724	Elkins.....	7
State total.....	1,836,144	932,001	903,330	813	904,143		
Wisconsin:							
Chequamegon..... NF	1,031,139	217,165	806,656	7,318	813,974	Park Falls.....	9
Nicolet..... NF	987,805	365,315	615,480	7,010	622,490	Rhineland.....	9
Total..... NF	2,018,944	582,480	1,422,136	14,328	1,436,464		
Forest Products Laboratory..... EA	10	..	10	..	10	Madison.....	9
La Crosse Central Repair Shop Site	10	..	10	..	10	Milwaukee.....	9
State total.....	2,018,964	582,480	1,422,156	14,328	1,436,484		
Wyoming:							
Ashley..... <sup>2/</sup> NF	29,950	3,558	26,392	..	26,392	Vernal, Utah.....	4
Bighorn..... NF	1,121,541	8,024	1,113,517	..	1,113,517	Sheridan.....	2
Black Hills..... <sup>2/</sup> NF	195,785	27,095	168,590	160	168,690	Custer, S. D.....	2
Bridger..... NF	1,710,220	11,122	1,699,098	..	1,699,098	Kemmerer.....	4
Caribou..... <sup>2/</sup> NF	7,273	323	6,950	..	6,950	Pocatello, Idaho	2
Harney..... <sup>2/</sup> NF	3,681	..	3,681	..	3,681	Custer, S. D.....	2
Medicine Bow..... NF	1,398,288	334,522	1,063,283	483	1,063,766	Laramie.....	2
Shoshone..... NF	2,458,644	28,616	2,430,028	..	2,430,028	Cody.....	2
Targhee..... <sup>2/</sup> NF	344,573	1,145	343,428	..	343,428	St. Anthony, Idaho	4
Teton..... NF	1,726,500	26,198	1,700,302	..	1,700,302	Jackson.....	4
Wasatch..... <sup>2/</sup> NF	16,873	6,961	9,912	..	9,912	Salt Lake City, Utah.....	4
State Total.....	9,013,328	447,564	8,565,121	643	8,565,764		

<sup>1/</sup> See footnote 1 on page 2.

<sup>2/</sup> Unit is in 2 or more States; total area on page 12.

<sup>3/</sup> See table on page 13.

## TOTAL AREA OF UNITS EXTENDING INTO TWO OR MORE STATES

Unit 1/	States	Gross area	Area not under Forest Service administration	Area under Forest Service administration		
				Acquired	Approved for acquisition but unacquired	Total
		Acres	Acres	Acres	Acres	Acres
<b>FORESTS:</b>						
Apache.....	Arizona and New Mexico.....	1,717,542	150,332	1,567,210	..	1,567,210
Ashley.....	Utah and Wyoming.....	1,115,557	36,196	1,079,361	..	1,079,361
Bitterroot.....	Idaho and Montana.....	2,004,655	87,765	1,916,890	..	1,916,890
Black Hills.....	South Dakota and Wyoming.....	800,839	134,899	665,940	160	665,940
Cache.....	Idaho and Utah.....	1,220,541	596,867	622,703	971	623,674
Caribou.....	Idaho, Utah and Wyoming.....	1,009,930	41,497	968,433	..	968,433
Cherokee.....	North Carolina and Tennessee.....	1,204,429	634,045	565,108	5,276	570,384
Coronado.....	Arizona and New Mexico.....	1,498,714	113,153	1,385,561	..	1,385,561
Custer.....	Montana and South Dakota.....	1,274,395	101,466	1,172,292	..	1,172,292
Eldorado.....	California and Nevada.....	872,055	241,254	624,357	6,444	630,801
George Washington.....	Virginia and West Virginia.....	1,740,015	816,059	921,836	2,120	923,956
Harney.....	South Dakota and Wyoming.....	723,958	175,808	547,261	889	548,150
Inyo.....	California and Nevada.....	1,844,017	56,249	1,777,478	10,290	1,787,768
Kanitsu.....	Idaho, Montana and Washington.....	1,631,063	242,511	1,388,099	453	1,388,555
Klamath.....	California and Oregon.....	1,479,724	181,149	1,298,572	3	1,298,575
Kootenai.....	Idaho and Montana.....	2,102,576	298,311	1,803,792	473	1,804,265
La Sal.....	Colorado and Utah.....	543,442	8,742	534,700	..	534,700
Lolo.....	Idaho and Montana.....	2,231,592	504,887	1,646,812	79,893	1,726,705
Minidoka.....	Idaho and Utah.....	636,998	36,371	600,627	..	600,627
Ouachita.....	Arkansas and Oklahoma.....	2,423,795	932,289	1,476,551	14,955	1,491,506
Rogue River.....	California and Oregon.....	1,217,599	309,304	908,295	..	908,295
Siskiyou.....	California and Oregon.....	1,375,340	300,218	1,075,122	..	1,075,122
Targhee.....	Idaho and Wyoming.....	1,407,127	40,018	1,366,753	356	1,367,109
Toiyabe.....	California and Nevada.....	3,471,927	172,084	3,299,803	40	3,299,843
Umatilla.....	Oregon and Washington.....	1,512,021	126,067	1,384,915	1,039	1,385,954
Wasatch.....	Utah and Wyoming.....	1,011,251	143,505	866,783	963	867,746
White Mountain.....	Maine and New Hampshire.....	855,200	146,471	704,483	4,246	708,729
<b>PURCHASE UNITS:</b>						
Chattahoochee.....	Alabama and Georgia.....	275,000	275,000	..	..	..
Jefferson.....	Kentucky and Virginia.....	176,152	148,736	27,417	..	27,417
Tahoe.....	California and Nevada.....	81,059	131	80,928	..	80,928
White Mountain.....	Maine and New Hampshire.....	32,178	26,859	5,319	..	5,319

1/ See footnote 1 on page 2.

LAND UTILIZATION AND OTHER AREAS <sup>1/</sup>

Lands acquired by the United States in pursuance of certain national programs of land utilization and adjustment, which by Order of the Secretary of Agriculture have been placed under the administration of the Forest Service but have not yet been given a national forest status. The portions of these project lands located within the established national forest or purchase unit boundaries, are included as part of the national forest or purchase unit acreage. The Fort Bayard Reservation, New Mexico, was placed under the administration of the Forest Service by the Federal Works Agency.

Project	National Forest or Purchase Unit adjoining Project Area	State	Location Inside or Outside National-Forest or Purchase Unit boundaries	Gross area	Area under Forest Service administration
				Acres	Acres
Emergency Rubber Project Lands..	Cleveland N.F.....	California.....	Outside.....	400	400
Fountain Creek.....	Pike N.F.....	Colorado.....	Inside.....	47,960	2,296
			Outside.....	50,088	9,318
			Total.....	98,048	11,614
White River-Martin County.....	Lost River P.U.....	Indiana.....	Inside.....	523	523
			Outside.....	3,180	3,180
			Total.....	3,703	3,703
AuSable.....	Huron N.F.....	Michigan.....	Inside.....	664	664
			Outside.....	46,073	42,126
			Total.....	46,737	42,790
Gacondon Grant.....	Santa Fe N.F.....	New Mexico.....	Outside.....	10,610	8,001
Ojo de San Jose.....	Santa Fe N.F.....	New Mexico.....	Outside.....	4,340	3,987
Ramon Vigil.....	Santa Fe N.F.....	New Mexico.....	Outside.....	25,296	25,296
			Total.....	40,246	37,284
Taos.....	Carson N.F.....	New Mexico.....	Inside.....	1,920	960
			Outside.....	114,298	71,678
			Total.....	116,218	72,638
Fort Bayard Reservation.....	Gila N.F.....	New Mexico.....	Inside.....	2,328	2,328
			Outside.....	8,840	8,840
			Total.....	11,168	11,168
PNRA Lands.....	Caribbean P.U.....	Puerto Rico.....	Inside.....	4,782	4,782
Widtsoe.....	Dixie N.F.....	Utah.....	Inside.....	5,761	5,761
			Outside.....	21,434	21,434
			Total.....	27,195	27,195
Total all projects.....			Inside.....	83,938	17,314
			Outside.....	284,559	194,260
			Grand Total.....	348,497	211,574

<sup>1/</sup> The areas listed here as separate projects are included in the summary and state tables.

NATIONAL GAME REFUGES <sup>1/</sup>

National refuges, situated within the national forests, designated by Proclamations or special Acts of the Congress for the protection of game

Name	National Forest	State	Area inside national forests	Latest change in boundary
Big Levels.....	George Washington.....	Virginia.....	31,000	July 6, 1935
Cherokee National Game Refuge No. 1.....	Cherokee.....	Tennessee.....	10,900	Oct. 22, 1934
Custer State Park Game Sanctuary.....	Harney.....	South Dakota.....	44,360	Jan. 14, 1929
Grand Canyon.....	Kaibab.....	Arizona.....	754,600	Oct. 6, 1931
National Catahoula Wildlife Preserve.....	Kisatchie.....	Louisiana.....	36,117	Sept. 27, 1941
National Red Dirt Wildlife Preserve.....	Kisatchie.....	Louisiana.....	40,082	Sept. 27, 1941
Noontootly Game Refuge.....	Chattahoochee.....	Georgia.....	25,239	June 6, 1938
Ocala.....	Ocala.....	Florida.....	79,396	July 24, 1930
Quachita National Game Refuges:				
Pigeon Creek.....	Quachita.....	Arkansas.....	8,440	Mar. 8, 1935
Oak Mountain.....	Quachita.....	Arkansas.....	8,500	Mar. 8, 1935
Quachita National Wildlife Preserve.....	Quachita.....	Arkansas.....	78,000	Oct. 29, 1938
Caney Creek.....	Quachita.....	Arkansas.....	8,300	Mar. 8, 1935
Ozark National Game Refuges:				
Livingston.....	Ozark.....	Arkansas.....	8,420	Apr. 26, 1926
Barkshead.....	Ozark.....	Arkansas.....	5,300	Apr. 26, 1926
Moccasin.....	Ozark.....	Arkansas.....	3,620	Apr. 26, 1926
Haw Creek.....	Ozark.....	Arkansas.....	4,160	Apr. 26, 1926
Black Mountain.....	Ozark.....	Arkansas.....	19,074	Oct. 25, 1935
Pisgah.....	Pisgah.....	North Carolina.....	97,408	Oct. 17, 1916
Sequoia.....	Sequoia.....	California.....	15,770	July 3, 1926
Sheep Mountain.....	Medicine Bow.....	Wyoming.....	28,318	Aug. 8, 1924

National Forests, or parts of National Forests, established under Section 9 of the Clarke-McNary Act of June 7, 1924 (43 Stat. 653), designated game refuges on July 1, 1925, by the Acting Secretaries of War and of Agriculture.

Name	National Forest	State	Area Acres
Meade.....	Black Hills.....	South Dakota.....	5,548
Zuni.....	Cibola.....	New Mexico.....	45,515
Pole Mountain.....	Medicine Bow.....	Wyoming.....	52,819
Brady District.....	Marquette.....	Michigan.....	2,948

<sup>1/</sup> Areas are included in the summary and State tables.

## NATIONAL FOREST AREAS

NATIONAL MONUMENTS <sup>1/</sup>

National monuments, situated wholly or in part within the National Forests, created under the Act of June 8, 1906 (34 Stat. 225), for the preservation of objects of historic or scientific interest. By Executive Order No. 6166 of June 10, 1933, they were placed under the administration of the National Park Service, Department of the Interior.

Name	National Forest	State	Area	Latest change in boundary
			Acres	
Big Hole Battlefield.....	Beaverhead.....	Montana.....	200	June 29, 1939
Chiricahua.....	Coronado.....	Arizona.....	10,695	June 10, 1938
Devil Post Pile.....	Sierra.....	California.....	800	July 6, 1911
Gila Cliff Dwelling.....	Gila.....	New Mexico.....	160	Nov. 16, 1907
Holy Cross.....	White River.....	Colorado.....	1,392	May 11, 1929
Jewel Cave.....	Harney.....	South Dakota.....	1,275	Feb. 7, 1908
Lava Beds.....	Modoc.....	California.....	45,967	Nov. 21, 1925
Lehman Caves.....	Nevada.....	Nevada.....	640	Jan. 24, 1922
Montezuma Castle.....	Cocconino.....	Arizona.....	521	Feb. 23, 1937
Old Kasaan.....	Tongass.....	Alaska.....	38	Oct. 25, 1916
Oregon Caves.....	Siskiyou.....	Oregon.....	480	July 12, 1909
Saguaro.....	Coronado.....	Arizona.....	63,284	Mar. 1, 1933
Sunset Crater.....	Cocconino.....	Arizona.....	3,046	May 26, 1930
Timpanogos.....	Wasatch.....	Utah.....	250	Oct. 14, 1922
Tonto.....	Tonto.....	Arizona.....	1,120	Apr. 1, 1937
Walnut Canyon.....	Cocconino.....	Arizona.....	1,879	Sept. 24, 1938
Wheeler.....	Rio Grande.....	Colorado.....	300	Dec. 7, 1908
Total area.....	.....	.....	132,041	

<sup>1/</sup> The parts of the above areas which were withdrawn for national-forest purposes and have not been released from such withdrawal are included in the summary and state tables.