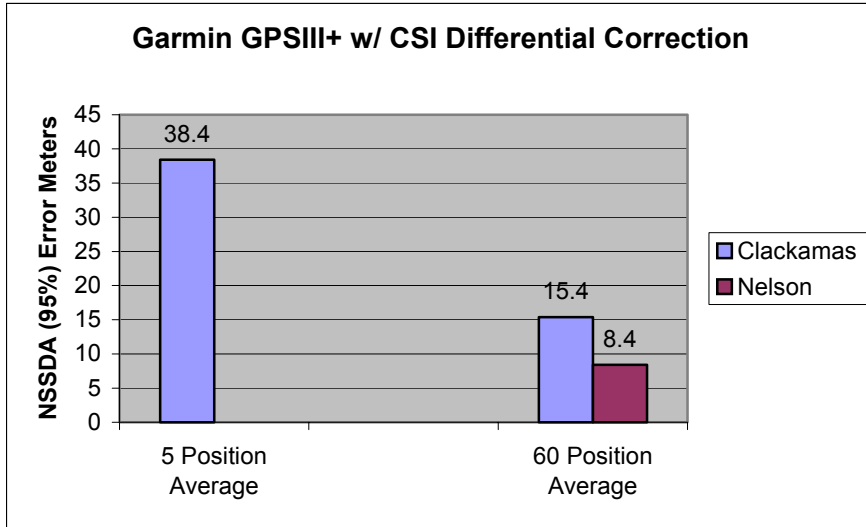


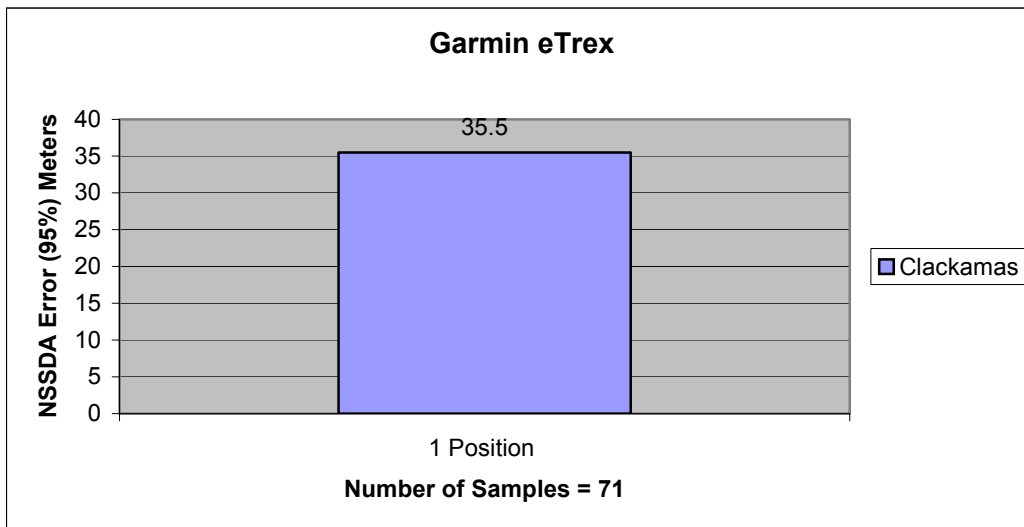
Preliminary GPS Receiver Accuracy Report  
10-17-2002  
Ken Chamberlain

All tests were made using National Standard for Spatial Data Accuracy (NSSDA) testing procedures. All accuracy figures are reported at 95%. N = number of samples.

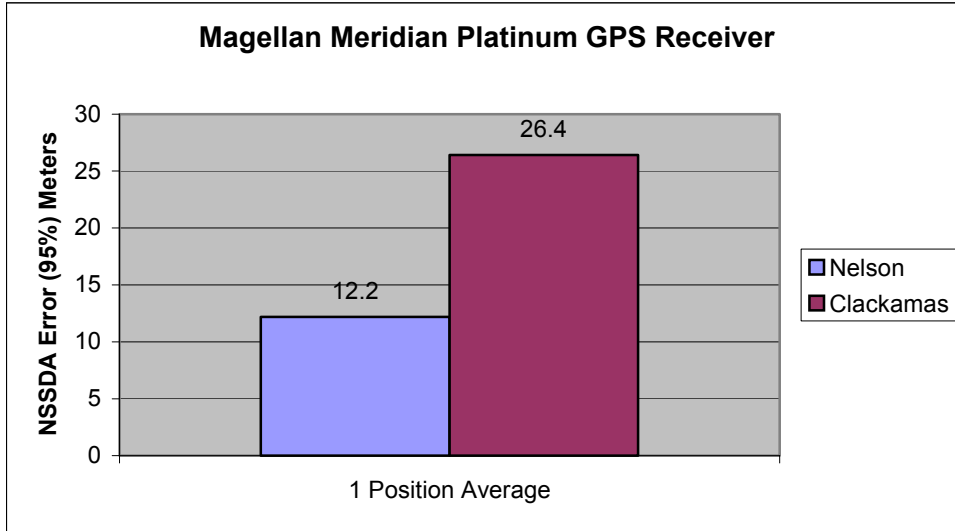
**Garmin GPS III+ with CSI RTCM Real Time Differential Correction.**  
Clackamas (forested) site 60 position data N=54, 5 position data N=79  
Open site 60 positions data N=21



**Garmin Etrex** new observations at Clackamas Site. This test N = 71, yr 2000 test N = 24. under canopy accuracy 35.5 meters. NSSDA



**Magellan Meridian Platinum: no averaging**



No averaging.