


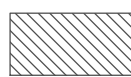













West-Wide Bighorn Sheep Occupied Habitat and Domestic Sheep Grazing Allotments

DRAFT
2/29/2012

Legend

-  Western Association of Fish and Wildlife Agencies: Bighorn Sheep Occupied Habitat
 -  Areas of Overlap Between Bighorn Sheep Occupied Habitat and Billed BLM Domestic Sheep/Goat Grazing
 -  Areas of Overlap Between Bighorn Sheep Occupied Habitat and Active FS Domestic Sheep/Goat Allotments
- Bureau of Land Management (BLM) Domestic Sheep/Goat Grazing**
-  BLM: Grazing Bills¹ Included Sheep or Goat Use within All or Part of Allotment/Pasture (Includes Trailing Type Use)
 -  BLM: Term Grazing Authorizations² Included Sheep or Goat Use within All or Part of Allotment/Pasture (Does Not Include Trailing Type Use)
- US Forest Service Lands (FS) Domestic Grazing Allotments**
-  FS: Sheep Driveways (AZ only)
 -  FS: Domestic Grazing Allotments: Sheep/Goats Present (active)
 -  FS: Domestic Grazing Allotments: Sheep/Goats Not Present (vacant)
 -  FS: Domestic Grazing Allotments: Cattle Not Present (vacant)
- Land Ownership/Administrative Boundaries**
-  FS Regional Boundaries
 -  BLM State Office Boundaries
 -  BLM Field Office Boundaries
 -  FS Administrative Boundaries
 -  DOI: BLM Managed Lands
 -  All Other Federal Lands

¹The BLM issued grazing bills and allowed domestic sheep or goat use during the 2009 grazing fee year (3/1/2009-3/28/2010). A bill to graze livestock or to cross public land with livestock (i.e., trailing) is issued on an annual basis.

²Under term grazing authorizations (term permits, leases or Exchange-of-Use authorizations) current as of 11/19/2010, the BLM authorized domestic sheep or goat use within all or part of the allotment. Data do not include crossing public land with livestock (i.e., trailing).

GIS data and product accuracy may vary. They may be developed from sources of differing accuracy, accurate only at certain scales, based on modeling or interpretation, incomplete while being created or revised, etc. Using GIS products for purposes other than those for which they were created, may yield inaccurate or misleading results. The Forest Service (FS) and Bureau of Land Management (BLM) make no expressed or implied warranty, including warranty of merchantability and fitness, with respect to the character, function, or capabilities of the data or their appropriateness for any user's purposes. The Forest Service (FS) and Bureau of Land Management (BLM) reserve the right to correct, update, modify, or replace, GIS products based on new inventories, new or revised information, and if necessary in conjunction with other federal, state or local public agencies or the public in general as required by policy or regulation. Previous recipients of the products may not be notified unless required by policy or regulation.

Data Sources:
National Forest System data, active & vacant sheep/goat allotments, & vacant cattle allotments - spatial data 2008; tabular data November 2011. USFS 12/16/11; BLM lands compiled from individual state SMA layers (11/10) & updated (2/12); BIA, NPS, USFS, and USFWS lands, downloaded from NILS live stream (2/12); BLM S/G allotments/pastures, join of RAS authorized (11/10) and billing (2009 fee year data) to GSSP grazing, 8/25/11. Bighorn sheep occupied habitat - Individual state data compiled in cooperation with the Western Association of Fish and Wildlife Agencies Wild Sheep Working Group.

