

Bureau of Land Management Recreation Resource Advisory Committee August 2013

BLM

California State Office, Sacramento

California

San Joaquin River Gorge



California Developed Recreation Sites on Bureau of Land Management Public Lands

Public lands in the Golden State offers many recreation opportunities. Enjoy a leisurely drift in a canoe on a Class II river or an exciting ride on Class IV river for the more experienced white water adventurer. Camp in serene locations such as the ancient redwood forest of the Headwaters Forest Reserve or the towering desert dunes of the Imperial Sand Dunes Recreation Area. Hike, bike or ride horses on hundreds of miles of trails or experience many of our exceptional Off-highway Vehicle areas.



California Developed Recreation Sites

Field Office	Area	Name of Recreation Site	Fee	Amenities	Location	Open Dates
Arcata	King Range NCA	Mattole	\$8/night	14 tent/trailer campsites, picnic tables, fire rings, vault toilets, no hookups, potable water, parking area, wheelchair accessible. No OHV access.	North end of King Range at the beach. U.S. 101 at Garberville, South Fork/Honeydew, or Ferndale exits. Follow signs toward Petrolia, turn on Lighthouse Road to ocean.	open all year
Arcata	King Range NCA	Honeydew Creek	\$8/night	5 tent/trailer campsites with picnic tables, fire rings, vault toilets. No water (campground is near creek; treat water before drinking), no hookups. Wheelchair accessible.	U.S. 101 at South/Fork Honeydew exit. Follow signs to Honeydew, turn south onto Wilder Ridge Road toward Ettersburg for 1 mile.	open all year
Arcata	King Range NCA	Hourse Mountain	\$5/night	9 tent/trailer campsites with picnic tables, fire rings, pit toilets. No water. No hookups.	U.S. 101 to Redway, west 22 miles on Briceland/Shelter Cove Road, then 6.5 miles north on King Peak Road.	open all year
Arcata	King Range NCA	Tolkan	\$8/night	5 trailer/4 tent campsites with picnic tables, fire rings, vault toilets. No hookups. Wheelchair accessible. This campground provides easy access to the Paradise Royale Mountain Bike Trail.	U.S. 101 to Redway, west 22 miles on Briceland/Shelter Cove Road, then 3.5 miles north on King Peak Road.	open all year
Arcata	King Range NCA	Nadelos	\$8/night	8 tent campsites with picnic tables, fire rings, vault toilets. No hookups. Wheelchair accessible. Chemise Mtn. Trailhead. Entire campground may be reserved for overnight group use for \$85 per night. Minimum number of people in group is 20, and maximum group number is 60. All applications and fees must be received 30 days prior to the first use day. To request a permit application please call the BLM King Range Project Office at 707-986-5400. NO group reservations are available Memorial Day weekend, Fourth of July weekend or Labor Day weekend.	U.S. 101 to Redway, west 22 miles on Briceland/Shelter Cove Road, south 1.5 miles on Chemise Mountain Road.	open all year
Arcata	King Range NCA	Wailaki	\$8/night	13 tent/trailer campsites with picnic tables, fire rings, vault toilets. No hookups. Wheelchair accessible. Chemise Mtn. Trailhead.	U.S. 101 to Redway, west 22 miles on Briceland/Shelter Cove Road, south 2 miles on Chemise Mountain Road.	open all year
Arcata	Arcata	Lacks Creek	Free	tent campsites at Lacks Creek trailhead with picnic tables, fire rings, vault toilet. No reservations are available. Camping in other designated sites is allowed. See map for designated sites. In winter and spring, call (707) 825-2300 for road conditions.	Drive east on Highway 299 for 17.8 miles from Highway 101. Turn left at the Redwood Valley turn off (Bair Road) and travel 3.9 miles. Make a right turn at the sign that reads "Hoopa - 22 miles", and travel 5.9 miles up this windy gravel road. The entrance is a left turn.	Open all year





King Range National Conservation Area
NATIONAL LANDSCAPE CONSERVATION SYSTEM
Bureau of Land Management, California




California Developed Recreation Sites

Field Office	Area	Name of Recreation Site	Fee	Amenities	Location	Open Dates
Redding	Trinity River	Douglas City	\$10 (per vehicle/night)	20 tent/trailer campsites, MAX trailer length is 28 feet, group picnic area, picnic tables, telephone, beach, paved loop road, flush and vault toilets, potable water, and fire rings.	Along the Trinity River. Follow State Highway 299 to Steiner Flat Road, one-half mile west of Douglas City.	May 1- Oct. 30
Redding	Trinity River	Junction City	\$10 (per vehicle/night)	22 tent/trailer campsites, paved loop road, vault toilets, potable water, fire rings, and picnic tables. MAX trailer length is 40 feet.	1-1/2 miles west of Junction City on State Highway 299.	May1- Nov 30
Redding	Trinity River	Steel Bridge	\$5/night	9 camping sites with picnic tables and fire rings, day-use parking area, vault toilet. No potable water. MAX trailer length is 20 feet.	About three miles east of Douglas City on State Highway 299, then two miles north on Steel Bridge Road.	open all year
Redding	Trinity River	Steiner Flat	no fees	No toilets, no potable water.	Public lands along the Trinity River on Steiner Flat Road, past Douglas City campground.	open all year
Redding	Klamath River	Stateline on the Klamath River	no fees	Primitive boat ramp, picnic tables, and vault toilets.	About 6.5 miles north of Copco Lake on Ager-Beswick Road	open all year
Redding	Copco Lake	Mallard Cove	no fees	Boat ramp, RV parking and camping for 6 trailers, 4 campsites with picnic tables, toilet, fire rings, no potable water. Co-managed with Pacific Power Co.	6.5 miles east of Hornbrook, CA, on Ager Road, then 15 miles north on Copco Lake Road.	
Alturas	Pit River	Pit River Recreation Area	\$8/night Group \$12/night	8 campsites with tables, fire rings. Located on the Pit River with access for fishing, canoeing or rafting.	From Redding, CA, take Highway 299 East toward Burney, CA. After Burney, go 12 miles east until you see the sign "Pit Power House" road.	May1- Nov 30
Surprise	East of Fort Bidwell, CA	Fee Reservoir	no fees	Campsites, group, toilet, semi-primitive camp sites, vault toilets, 7 sites with enclosed fire rings and picnic tables, 20 - 24 ft. trailers/RVs possible, approximately 30 Miles to nearest food/gasoline/hospital, no drinking water available on site.	From Cedarville, CA, take Surprise Valley Road north 20 - 25 miles turning right (east) onto Fee Reservoir Road. Take it 6 - 8 miles to the reservoir site.	open all year
Surprise	High Rock Canyon	High Rock Canyon	no fees	Pack-in, Pack-out camping, group, no campsites, no camping amenities, approximately 47 miles to nearest food/gasoline/hospital, no drinking water available. There is a 14 day maximum stay limit.	Hays Canyon Route: 4WD required. Head south on Co. Rd. 1 out of Cedarville for 15 miles. Turn left on County Road 38. Continue for 7 miles onto Hays Canyon road. Once you reach the summit, turn left and follow signs to campground. Camp will be on your left.	open 2nd weekend in May thru February 1st
Surprise	North End of High Rock Canyon	Stevens Camp	no fees	Four established camping areas at Stevens Camp, including a large site near the free use cabin. The cabin site(s) includes amenities such as a vault toilet, picnic tables, fire pits and a grill. The cabin itself is available for public use on a first-come first-served basis and includes amenities such as running water (must be treated prior to drinking), a wood stove, a shower and hot water heater, and connections for generator to provide power and lights to the cabin. Approximately 42 Miles to nearest food/gasoline/hospital. There is a 14 day maximum stay limit.	Head East on 299E out of Cedarville toward Vya for 20 miles. Turn right on HWY 8A toward Sheldon NWR. Continue on 8A for 12 miles. Take a right on Stevens Camp Road. Follow signs for 10 miles. The cabin will be on your left.	open all year weather permitting



Junction City



Steel Bridge

California Campgrounds						
Field Office	Area	Name of Recreation Site	Fee	Amenities	Location	Open Dates
Eagle Lake		North Eagle Lake	\$8/night	20 sites in a pine and juniper forest. Vault toilets and drinking water are available. Some campsites can accommodate RV's up to 35 feet long. A campgroundhost is available.	30 miles north of Susanville on Highway 139 and a half-mile west on Lassen County Road A-1.	Mid-May to mid-Nov.
Eagle Lake		Rocky Point	Donations	A vault toilet is available. Campers must pack out all items that they bring with them.	From Susanville travel north on Highway 139 for 30 miles. Turn west (left) on County Road A-1 and travel approximately 6 miles. Turn south (left) at the bottom of a mile long grade.	open all year
Eagle Lake		Ramhorn	Donations	10 sites with picnic tables and fire rings, one accessible vault toilet and a small horse corral.	Small desert canyon east of Highway 395, 45 miles north of Susanville.	open all year
Eagle Lake		Dodge	Donations	11 campsites with picnic tables, and fire rings and one accessible vault toilet. There is no drinking water.	17 miles northeast of Ravendale, CA, beside Dodge Reservoir in the high desert setting of sagebrush hills with scattered junipers.	open all year



California Developed Recreation Sites

Field Office	Area	Name of Recreation Site	Fee	Amenities	Location	Open Dates
Ukiah	South Cow Mountain	Buckhorn	no fees	4 sites, toilet facilities, picnic tables and fire grates/ BBQs.	In Ukiah, exit U.S. 101 South at Talmage Road, then 1.5 miles east to Eastside Road. Turn right and proceed 0.3 mile to Mill Creek Road. Follow Mill Creek Road 5 miles to staging area, veer right where road forks (there is a directional sign) and continue about 3.5 miles on turning at the trail #20.	open all year
Ukiah	North Cow Mountain	Goat Rock	no fees	2 units, water for animals, picnic tables, and fire grates/ BBQs.	In Ukiah, exit U.S. 101 South at Talmage Road, then 1.5 miles east to Eastside Road. Turn right and proceed 0.3 mile to Mill Creek Road. Turn left and proceed 3 miles to Mendo Rock Road, park at Mendo Rock Road. Take Glen Eden trail east about 4 miles: hiking or horseback access only.	open all year
Ukiah	North Cow Mountain	Mayacmas	no fees	6 units, toilet facilities, water for animals, picnic tables, and fire grates/ BBQs.	In Ukiah, exit U.S. 101 South at Talmage Road, then 1.5 miles east to Eastside Road. Turn right and proceed 0.3 mile to Mill Creek Road. Turn left and proceed 3 miles to Mendo Rock Road, and follow to site, about 10 miles.	open all year
Ukiah	South Cow Mountain	Red Mountain	no fees	11 Units, picnic tables, and fire grates/ BBQs.	In Ukiah, exit U.S. 101 South at Talmage Road, then 1.5 miles east to Eastside Road. Turn right and proceed 0.3 mile to Mill Creek Road. Follow Mill Creek Road 5 miles to staging area, veer right where road forks (there is a directional sign) and continue 2.5 miles.	open all year
Ukiah	Cow Mountain (detached)	Sheldon Creek	no fees	5 units, picnic tables, and fire grates/ BBQs.	U.S. 101 to Hopland Road in Hopland, east 3 miles to Old Toll Road, 8 miles south on a gravel road.	open all year
Ukiah	Indian Valley Reservoir	Blue Oak	no fees	6 units, toilet facilities, picnic tables, and fire grates/ BBQs.	From Highway 20, go north on Walker Ridge Road 5.4 miles to "T" intersection. Turn left and proceed 2.4 miles to campground.	open all year
Ukiah	Indian Valley Reservoir	Kowalski	no fees	Primitive camping with no developed facilities. This is hike-in or boat-in access only.	From Highway 20, go north on Walker Ridge Road 5.4 miles to "T" intersection. Turn left and proceed 4 miles to Indian Valley Reservoir. To hike to site, cross Indian Valley dam to trailhead. Hike 2.5 miles to campsites. To boat to site, proceed northwest approximately 1 mile to site.	open all year
Ukiah	Knoxville	Lower Hunting Creek	no fees	5 sites with shade structures, vault toilet, trash cans, and 3 overflow campsites. There is no potable water at the site.	Located at the intersection of Dunnigan Hill Road and Hunting Creek Road at Hunting Creek.	open all year



South Yuba



Railroad Flat

California Campgrounds						
Field Office	Area	Name of Recreation Site	Fee	Amenities	Location	Open Dates
Mother Lode	Merced River	McCabe Flat	\$10/night	11 Walk-in campsites, 3 Vehicle/RV campsites, pit toilets, and composting toilets, picnic tables, fire grills, and garbage collection.	From Mariposa, follow Hwy 140 to Briceburg, then river road to site.	April 30- Sept. 5
Mother Lode	Merced River	Willow Placer	\$10/night	9 Walk-in campsites, 1 Large group site, pit toilets, and composting toilets, picnic tables, fire grills, and garbage collection.	From Mariposa, follow Hwy 140 to Briceburg, then river road to site.	April 30- Sept. 5
Mother Lode	Merced River	Railroad flat	\$10/night	3 Walk-in campsites, 6 Vehicle/RV campsites, pit toilets, and composting toilets, picnic tables, fire grills, and garbage collection.	From Mariposa, follow Hwy 140 to Briceburg, then river road to site.	April 30- Sept. 5
Mother Lode	South Yuba River	South Yuba	\$5/night	16 campsites for tents or RV's, piped water, pit toilets (wheelchair bound person will require assistance), picnic tables, fire grills, garbage collection.	From Nevada City, follow Highway 49 to North Bloomfield Road and travel ten (10) miles to South Yuba Recreation Lands. From the one lane bridge at Edwards Crossing it is approximately 1-1/2 miles on a dirt/gravel road to the campground.	April- Oct. 15th
Hollister	Sam Benito County	Condon Peak Recreation Area	no fees	Primarily an RV-type campground, with pit toilets and trash dumpsters. No electricity, water, or hook-ups, no picnic tables, and no potable or running water. There is natural asbestos in the soils and water.	From Hollister go south on State Highway 25 and turn left at Coalinga Road heading east. Continue approximately 21 miles to the Access point on your left at the San Benito-Fresno County line.	open all year
Hollister	Sam Benito County	Laguna Mountain Recreation Area	no fees	2 campgrounds (Laguna & Sweetwater) each with developed campsites including level RV pads, fire rings, shade structures, picnic benches, vault toilets, and a kiosk providing an interpretive panel, a map, and information about the area. No electricity, trash collection, or running water.	From Hollister take State Highway 25 south. Turn left onto Coalinga Road and look for the access points located on the west side of the road. From Coalinga take Gale Avenue west which turns into Derrick Avenue. Turn left on Los Gatos Creek Road. Los Gatos Road turns into Coalinga Road at the Fresno County line. Continue on Coalinga Road and look for the access points located on the west side of the road.	open all year
Hollister	Sam Benito County	Williams Hill Recreation Area	no fees	7 campsites with: vault toilets, shaded picnic tables, fire-pits, and a kiosk providing an interpretive panel, a map, and information about the area. No electricity, trash collection, or running water.	Primary access is from U.S. Highway 101. Take the San Ardo exit and travel west onto Paris Valley Road, turn left onto Lockwood-San Ardo Road.	open all year



Aholul Group Camp



Yeh-Gub-Weh-Tuh Campground



McCabe Flat



Yeh-Gub-Weh-Tuh Double Site

California Developed Recreation Sites						
Field Office	Area	Name of Recreation Site	Fee	Amenities	Location	Open Dates
Bakersfield		Walker Pass	Donations	11 sites are walk-in sites for Pacific Crest Trail hikers and tent campers, while 2 sites have a parking spur for vehicles. Drinking water is no longer available, but an alternate source of water is from a nearby spring development located 1/10 mile west on Highway 178, in the bottom of the drainage by the 30 mph sign. Look for the square cement structure.	West of Walker Pass on State Highway 178.	open all year
Bakersfield	Chimney Peak	Chimney Creek	Donations	32 sites nestled in a wooded setting at 5,700 feet. No drinking water available or trash cans.	Access is from the graded dirt Canebrake Road.	open all year
Bakersfield	Chimney Peak	Long Valley	Donations	13 sites at the trailhead for a 3-mile trail down to the South Fork of the Kern River.	Located along the Long Valley Loop Road which is part of the Chimney Peak Back Country Byway.	open all year
Bakersfield	Carrizo Plain NM	KCL	Donations	12 campsites (two of which are accessible) with picnic tables, fire pits & portable restroom facilities.	West of Soda Lake Road, 10.4 miles south of Goodwin Education Center, and 19 miles north of State Highway 166.	open all year
Bakersfield	Carrizo Plain NM	Selby	Donations	13 campsites, picnic tables, fire pits and portable restroom facilities. It is nestled at the base of the Caliente Mountains.	4.5 miles south of Soda Lake Road at the end of Selby Road.	open all year
Bakersfield	San Joaquin River Gorge	Aholul	\$175	A group site which can accommodate up to 250 people, 6 large accessible tables, and two large fire rings. Paved parking lot which can accommodate large trailers or motor homes and two vault toilets.	The site is located approximately five (5) miles northwest of the town of Auberry, California in the scenic San Joaquin River Gorge.	open all year
Bakersfield	San Joaquin River Gorge	Yeh-Gub-Weh-Tuh	\$10 single \$15 double	6 walk-in tent sites, with a maximum of 8 people per site, double and triple sites are also available. Drinking water available, and paved parking lot which can accommodate large trailers or motor homes. Camp host.	The site is located approximately five (5) miles northwest of the town of Auberry, California in the scenic San Joaquin River Gorge.	open all year
Bakersfield	San Joaquin River Gorge	Equestrian	\$25	Large unpaved parking area, 2 campsites accessible by vehicle, water, garbage, a portable toilet, and a 4-stall pole corral.	The site is located approximately five (5) miles northwest of the town of Auberry, California in the scenic San Joaquin River Gorge.	open all year
Bakersfield	San Luis Obispo County	Scenic Tours	\$15.	Tour, developed parking, toilets trash receptacles, interpretive signs, picnic tables and security.	Near Hearst Castle in San Luis Obispo County	Open all year



Fossil Falls



Fossil Falls



Pleasant Valley Pit



Crowley Lake



California Developed Recreation Sites						
Field Office	Area	Name of Recreation Site	Fee	Amenities	Location	Open Dates
Bishop	Eastern Sierra	Crowley Lake	\$5/night \$300/ season	No portable water, first come first serve, 376 people, capacity no horses, 47 RV/ tent sites available, 4 pit toilets, pull-through trailer spaces, group trailer parking area, picnic tables, campfire rings/stands, no electrical hook-ups.	US Highway 395 to Crowley Lake exit. Proceed west through the Crowley Lake Community for 2 miles. Turn north (right) at Crowley Lake Drive and proceed for 2 miles. Follow sign to campground.	Last Saturday of April - Nov 1
Bishop	Eastern Sierra	Goodale Creek	\$5/night \$300/ season	LTVA, no portable water, first come first serve, 496 people capacity, 62 RV/tent sites available, 5 pit toilets, picnic tables, campfire rings/stands, no electrical hook-ups, no horses allowed.	10 miles north of Independence on US Hwy 395, then 2 miles west on Aberdeen Road. Follow signs to campground.	2nd week of April—Nov 1
Bishop	Eastern Sierra	Horton Creek	\$5/night	LTVA, no portable water, first come first serve, 424 people capacity, 53 RV/tent sites available, 5 pit toilets, picnic tables, campfire rings/stands, no electrical hook-ups, no horses allowed.	US Hwy 395 north, 8.5 miles to Sawmill Road. Turn left (south) onto Sawmill Road and then take an immediate right (west) onto Round Valley Road for 3 miles. Follow sign to campground.	May - Nov 1st
Bishop	Eastern Sierra	Tuttle Creek	\$5/night \$300/ season	LTVA, no potable water, first come first serve, 688 people capacity, 85 RV/tent sites available (March-Nov 1), 9 pit toilets, no electrical hook-ups, 27 sites available for winter season(Nov.1– March), picnic tables, campfire rings/stands, horses are not prohibited but not encouraged.	From Hwy 395, drive 3.5 miles west of Lone Pine on Whitney Portal Road, then 1.5 miles south on Horseshoe Meadow Road. Follow signs to campground.	open all year
Bishop	Eastern Sierra	Pleasant Valley Pit	\$2 /vehicle	75 sites, fires outside camping area need a permit, a dumpster is in the campground, toilet.	.5 miles off of the Pleasant Valley Road.	Nov - early May
Ridgecrest		Fossil Falls	\$6/night	11 sites, restroom, a hand pump for potable water, fire rings and picnic tables.	Fossil Falls is located 45 minutes north of the city of Ridgecrest on the east side of US 395. Take the Cinder Road exit.	open all year



Owl Canyon



Owl Canyon

Corn Springs



Coon Hollow

Afton Canyon



California Developed Recreation Sites

Field Office	Area	Name of Recreation Site	Fee	Amenities	Location	Open Dates
Barstow	Rainbow Basin	Owl Canyon	\$6/night	30 RV/ tent sites available, campground host on site, 5 vault toilets and numerous trash receptacles, limited potable water (hand pump) temporarily non-functional, no electrical hook-ups, picnic tables, shade ramadas, bbq and campfire rings, connecting 2 mile hiking trail, horses are allowed, with separate group site and 2 permanent horse corrals.	From Main Street in Barstow, travel north on First Avenue and turn left on Irwin Road. Proceed out of town until you see the sign for Rainbow Basin. Turn left on Fossil Bed Road and follow signs to Owl Canyon Campground.	open all year
Barstow	Afton Canyon	Afton Canyon	\$6/night	22 RV/ tent sites available, no campground host on site, 2 vault toilets, numerous trash cans, no electrical hook-ups, limited potable water from hand pump and cistern, shade ramadas, picnic tables and campfire rings..	Located in the Afton Canyon Natural Area ACEC, adjacent to the Mojave River, about 37 miles northeast of Barstow and a few miles south of Interstate 15.	open all year
Barstow		El Mirage Dry Lake Off-Highway Vehicle Recreation Area	\$15/day \$30/week \$90/season	Camping is allowed anywhere with the riding area that does not block travel on a road and within 100 feet from the edge of the El Mirage Dry Lake. Visitor Center, toilets.	East of the main El Mirage community, Mountain View Road goes north from El Mirage Road into the El Mirage OHV Recreation Area.	open all year
Barstow		Dumont Dunes Off-Highway Vehicle Area	\$30/week \$90/season \$120/season with holidays	Camping is on a huge flat area. There are no facilities at Dumont other than pit toilet restrooms. No running water. The closest store, motels, gas stations, etc are in Baker, Ca (approx 30 miles).	Located south of the Amargosa River and east of Highway 127, about 31 miles north of Baker, California.	open all year
Needles		Horse Thief Camp	No fee	3 single and 1 double campsite, tables and fire grates, vault toilet.	Located 23 miles north of I-15 on Excelsior Mine Road (use the Cima Road Exit).	open all year
Palm Springs/ South Coast		Corn Springs	\$6/night	9 camp sites including 1 group site is available with tables, grills, potable water, and shade ramadas. Handicap accessible vaulted toilets are also available in this campground.	From Interstate 10, take the Corn Springs Exit and turn south. At the end of the road take a left and watch for the sign for Corn Springs Campground, located 10 miles from I-10.	open all year
Palm Springs/ South Coast		Midland Long Term Visitor Area	\$40/2 weeks \$180/season	Situated on flattened desert pavements. Amenities include a dump station and trash collection.	From Blythe, CA, travel 8 miles north on Lovekin Road. (Lovekin Road will turn into Midland Road 2 miles north of Blythe.)	Mid-Sep through Mid-April
Palm Springs/ South Coast	Mule Mountain Long Term Visitor Area	Coon Hollow	\$40/2 weeks \$180/season	28 campsites with picnic tables, grills, shade ramadas and handicapped-accessible vault toilets. Potable water is not available on site. A trailer sanitary station is located two miles north of the campground on Wiley's Well Road.	Located on Wiley's Well Road, three miles south of the Bradshaw Trail National Back Country Byway.	Mid-Sep through Mid-April
Palm Springs/ South Coast	Mule Mountain Long Term Visitor Area	Wiley's Well	\$40/2 weeks \$180/season	14 campsites, with picnic tables, grills, shade ramadas and handicapped-accessible vault toilets. Potable water is not available on site. A trailer sanitary station is located two miles south of the campground on Wiley's Well Road.	Located on Wiley's Well Road, nine miles south of Interstate 10.	Mid-Sep through Mid-April


Long Term Visitor Area



Buttercup Ranger Station



North Dunes Recreation



Camping Along Gecko Road




California Developed Recreation Sites

Field Office	Area	Name of Recreation Site	Fee	Amenities	Location	Open Dates
El Centro		Hot Spring Long Term Visitor Area	\$40/2 weeks \$180/season	Vault toilets are located across the street from Hot Spring North. Dump station and water facilities located in Holtville.	I-8 (West from Yuma, AZ/East from El Centro, CA) to 115 North/Van Der Linden (Exit 131). East on Evan Hewes for 3.8 miles.	Mid-Sep through Mid-April
El Centro		Pilot Knob Long term Visitor Area	\$40/2 weeks \$180/season	Tent/trailer spaces and refuse containers. Nearest facilities are located in Yuma, AZ, seven miles east of Pilot Knob.	I-8 (West from Yuma, AZ/East from El Centro, CA) to Sidewinder Rd. (Exit 164). South on Sidewinder Rd.	Mid-Sep through Mid-April
El Centro		Tamarisk Long Term Visitor Area	\$40/2 weeks \$180/season	Tent/trailer spaces and refuse containers. Nearest facilities are located in Yuma, AZ or Holtville, CA.	I-8 (West from Yuma, AZ/East from El Centro, CA) to Hwy. 98 (Exit 143.) Continue west on Hwy 98 for approximately 2.7 miles. Turn south onto a dirt road. Tamarisk LTVA will be on the west side of the road.	Mid-Sep through Mid-April
El Centro	Imperial Sand Dunes Recreation Area	North Dunes Campgrounds	\$35/ Off-site week \$50/ On-site weekly \$150/season	Gravel or paved surfaces for campers, toilets.	From Yuma, take I-8 East toward El Centro, CA (12 mi), take Ogilby Rd exit, turn Right on Ogilby Rd/CR-S34 (24 mi), turn Left onto CA-78 (9 mi).	open all year / Fee Oct 1 through April 15
El Centro	Imperial Sand Dunes Recreation Area	South Dunes Campgrounds	\$35/ Off-site week \$50/ On-site weekly \$150/season	Gravel or paved surfaces for campers, toilets.	From Yuma, take I-10 West toward Los Angeles, CA (31 mi), merge onto AZ-85 South toward I-8/Yuma, AZ (37 mi), continue on I-8 BL West (1 mi), continue on Pima St (1 mi), take I-8 West toward San Diego, CA (128 mi.), <i>Buttercup</i> : Take Greys Well Rd. Exit South , <i>Dunebuggy Flats</i> : Take Gordons Well Exit North.	open all year / Fee Oct 1 through April 15
El Centro	McCain Valley	Cottonwood	\$6/night	25 developed campsites, fire rings, tables, and vault toilets. Horses are allowed only in the east loop.	From Interstate 8, take the Boulevard exit. Proceed south to the first stop sign. Turn left/east on Old Highway 80. After approximately 2 miles, turn left on McCain Valley Road.	open all year
El Centro	McCain Valley	Lark Canyon	\$6/night	15 developed campsites. Fire rings, tables, water (not tested safe for drinking), and six vault toilets are found in the campground. Group camping sites are available.	From Interstate 8, take the Boulevard exit. Proceed south to the stop sign at Old Highway 80. Turn east (left) on Old Highway 80. At approximately two miles, turn north (left) on McCain Valley Road. Continue on McCain Valley Road for approximately four miles.	open all year


Find out more about recreational opportunities from the California BLM website:

<http://www.blm.gov/ca/st/en/prog/recreation.html>

U.S. DEPARTMENT OF THE INTERIOR
BUREAU OF LAND MANAGEMENT



California




[BLM](#) > [California](#) > [What We Do](#) > [Recreation](#)

Recreation

[Print Page](#)

Public lands in the Golden State offers many recreation opportunities. Enjoy a leisurely drift in a canoe on a Class II river or an exciting ride on Class IV river for the more experienced white water adventurer. Camp in serene locations such as the ancient redwood forest of the Headwaters Forest Reserve or the towering desert dunes of the Imperial Sand Dunes Recreation Area. Hike, bike or ride horses on hundreds of miles of trails or experience many of our exceptional off-highway vehicle areas.

BLM public lands are to be enjoyed. **Let's Play in America's Great Outdoors !**

Opportunities	Areas	Helpful Information
<ul style="list-style-type: none"> Bird Watching Camping Fishing Hiking Horseback Riding Hunting Mountain Biking Off-Highway Vehicle Riding 	<ul style="list-style-type: none"> Forest Reserves Major Points of Interest National Scenic & Historic Trails National Conservation Lands National Monuments National Conservation Areas Outstanding Natural Areas Recreation areas by Field Office 	<ul style="list-style-type: none"> Leave No Trace Recreation passes Special Recreation Permits Special Recreation Permit Information Booklet - August 2007 (pdf) <div style="text-align: center; margin-top: 10px;">  <p>Recreation.gov EXPLORE YOUR AMERICA</p> </div>

BLM OFFICE BOUNDARIES

