



United States  
Department of  
Agriculture

Forest Service




Northern  
Region

2006

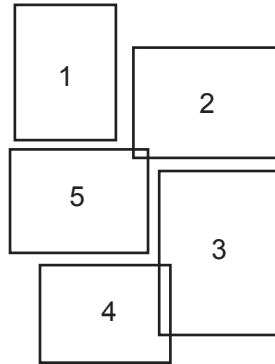


# Proposed Land Management Plan

## Flathead National Forest



**Cover photos by KD Swan, Forest Service photographer, 1911 - 1947,  
courtesy of the USDA Forest Service Northern Region.**



1. Surprise Lake, Mission Mountains, Flathead NF, 8/1928.
2. Mrs. KD Swan and photographer's pack outfit on Pagoda Peak Ridge, Bob Marshall Wilderness, 7/1946.
3. Swan River near Salmon Prairie, Flathead NF, 1938.
4. Holland Lake, Flathead NF, 1936.
5. Tally Lake, Flathead NF, 7/1938.

"The U.S. Department of Agriculture (USDA) prohibits discrimination in all its programs and activities on the basis of race, color, national origin, age, disability, and where applicable, sex, marital status, familial status, parental status, religion, sexual orientation, genetic information, political beliefs, reprisal, or because all or part of an individual's income is derived from any public assistance program. (Not all prohibited bases apply to all programs.) Persons with disabilities who require alternative means for communication of program information (Braille, large print, audiotape, etc.) should contact USDA's TARGET Center at (202) 720-2600 (voice and TDD). To file a complaint of discrimination, write to USDA, Director, Office of Civil Rights, 1400 Independence Avenue, S.W., Washington, DC 20250-9410, or call (800) 795-3272 (voice) or (202) 720-6382 (TDD). USDA is an equal opportunity provider and employer."

**Proposed Land Management Plan  
Flathead National Forest**

April 2006

Responsible agency:	USDA Forest Service
Responsible official:	Catherine Barbouletos , Forest Supervisor Flathead National Forest 1935 Third Avenue East Kalispell, MT 59901 406-758-5200
More information available from:	Rob Carlin, Forest Planner Flathead National Forest 1935 Third Avenue East Kalispell, Montana 59901 406-758-5322

This Proposed Forest Land Management Plan for the Flathead National Forest describes our proposed framework for guiding on-the-ground projects and activities. We encourage your comments on all aspects of the plan; however, the accompanying document titled, "Guidelines for Providing Effective Comments" may help you focus your review and comments.

The comment period will end 90 days after publication of the legal notice announcing the Proposed Plan's availability for review. The legal notice for the Flathead National Forest will be posted in the Daily Interlake, the newspaper of record. We will also hold public meetings during the comment period. Dates, times, and locations of public meetings will be announced in the newspaper of record and posted on the Western Montana Forest Planning Zone web site at: [www.fs.fed.us/r1/wmpz/](http://www.fs.fed.us/r1/wmpz/).

Written comments should be submitted to:  
Proposed Land Management Plan  
Lolo National Forest  
Fort Missoula, Building 24  
Missoula, MT 59804  
E-mail: [wmpz@fs.fed.us](mailto:wmpz@fs.fed.us)

For more information, please visit our web-site at: [www.fs.fed.us/r1/wmpz/](http://www.fs.fed.us/r1/wmpz/)