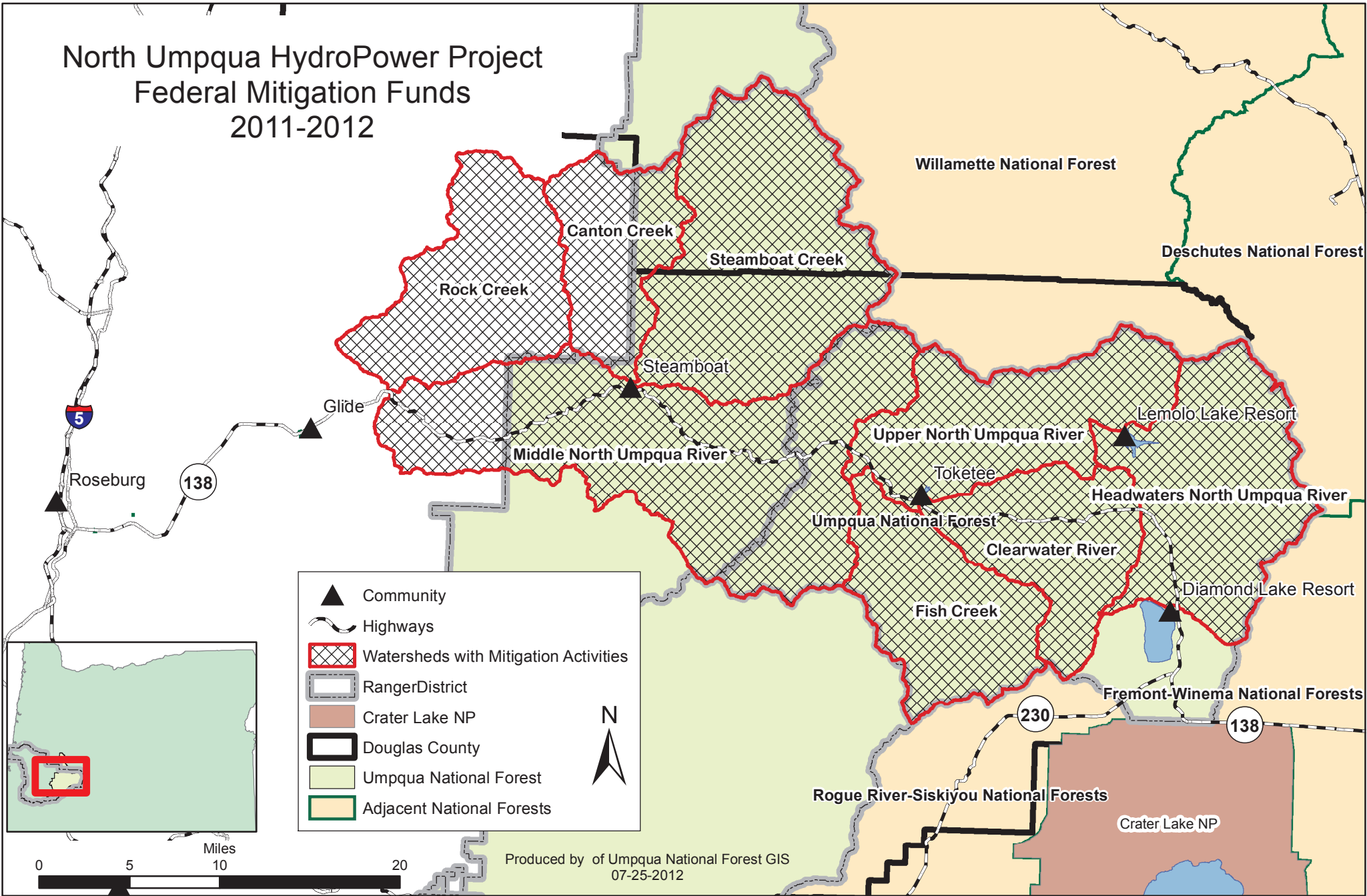










North Umpqua HydroPower Project Federal Mitigation Funds 2011-2012



-  Community
-  Highways
-  Watersheds with Mitigation Activities
-  Ranger District
-  Crater Lake NP
-  Douglas County
-  Umpqua National Forest
-  Adjacent National Forests

Produced by Umpqua National Forest GIS
07-25-2012