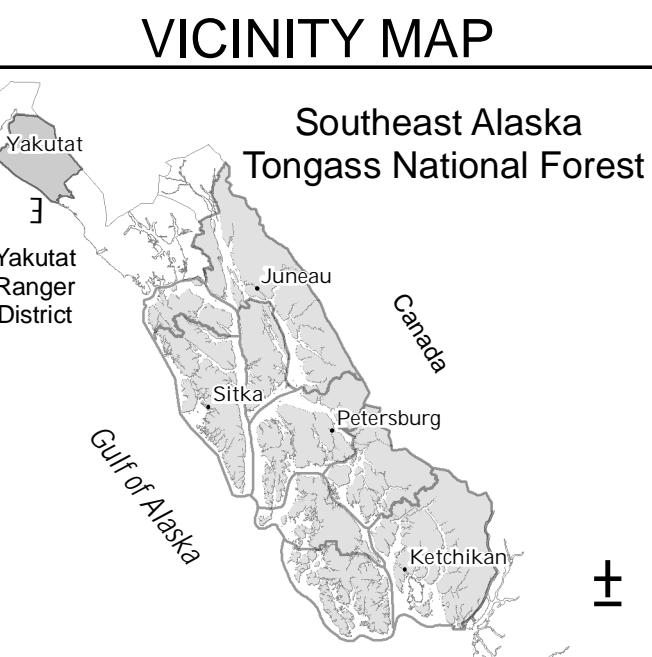


# Motor Vehicle Use Map

Tongass National Forest  
Yakutat Ranger District



**INFORMATION SOURCES**

**Emergency**  
Emergency Services.....911  
Coast Guard.....1-800-478-5555 or \*CG

**Information**  
Yakutat Ranger District  
712 Ocean Cape Road  
Yakutat, AK 99689-0327  
(907) 784-3359  
(907) 784-3457 fax  
www.fs.fed.us/r10/tongass/districts/yakutat

Tongass National Forest  
648 Mission Street  
Federal Building  
Ketchikan, AK 99901  
(907) 225-3101  
(907) 228-6222 TTY  
www.fs.fed.us/r10/tongass

To report an OHV Violation....(907) 784-3359  
(907) 784-3457 fax

Alaska State Troopers.....(907) 465-4000  
(907) 465-3333 fax

The U.S. Department of Agriculture (USDA) prohibits discrimination in all its programs and activities on the basis of race, color, national origin, age, disability, and where applicable, sex, marital status, familial status, parental status, religion, sexual orientation, genetic information, political beliefs, reprisal, or because all or part of an individual's income is derived from any public assistance program. (Not all prohibited bases apply to all programs.) Persons with disabilities who require alternative means for communication of program information (Braille, large print, audiotape, etc.) should contact USDA's TARGET Center at (202) 720-2600 (voice and TDD). To file a complaint of discrimination, write to USDA, Director, Office of Civil Rights, 1400 Independence Avenue, S.W., Washington, D.C. 20250-9410, or call (800) 795-3272 (voice) or (202) 720-6382 (TDD). USDA is an equal opportunity provider and employer.

## PURPOSE AND CONTENTS OF THIS MAP

The designations shown on this motor vehicle use map are effective as of the date on the front cover and will remain in effect until superseded by the next year's motor vehicle use map. It is the responsibility of the user to acquire the current MVUM. This map shows the National Forest System roads, National Forest System trails, and the areas on National Forest System lands in the Yakutat Ranger District that are designated for motor vehicle use pursuant to 36 Code of Federal Regulations (CFR) 212.51. This map also contains a list of those designated roads, trails, and areas; the types of vehicles that are allowed on each route and in each area; and any seasonal restrictions that apply on those routes and in those areas.

Designation of a road, trail, or area for motor vehicle use by a particular class of vehicle under 36 CFR 212.51 should not be interpreted as encouraging or inviting use or implying that the road, trail, or area is passable, actively maintained, or safe for travel. Motor vehicle designations include parking along designated routes and at facilities associated with designated routes when it is safe to do so and when not causing damage to National Forest System resources. Seasonal weather conditions and natural events may render designated roads and trails impassable for extended periods. Designated areas may contain dangerous or impassable terrain. Many designated roads and trails may be passable only by high-clearance vehicles or four-wheel-drive vehicles. Maintenance of designated roads and trails will depend on available resources, and many may receive little maintenance.

This motor vehicle use map identifies those roads, trails, and areas designated for the motor vehicle use under 36 CFR 212.51 for the purpose of enforcing the prohibition at 36 CFR 261.13. This is a limited purpose. The other public roads are shown for information and navigation purposes only and are not subject to designation under the Forest Service travel management regulation.

**These designations apply only to National Forest System roads, National Forest System trails, and areas on National Forest System lands.**

**OPERATOR RESPONSIBILITIES**  
Operating a motor vehicle on National Forest System roads, National Forest System trails, and in areas on National Forest System lands carries a greater responsibility than operating that vehicle in a city or other developed setting. Not only must you know and follow all applicable traffic laws, you need to show concern for the environment as well as other forest users. The misuse of motor vehicles can lead to the temporary or permanent closure of any designated road, trail, or area. As a motor vehicle operator, you are also subject to State traffic law, including State requirements for licensing, registration, and operation of the vehicle in question.

Motor vehicle use, especially off-highway vehicle use, involves inherent risks that may cause property damage, serious injury, and possibly death to participants. Drive cautiously and anticipate rough surfaces and features, such as snow, mud, vegetation, and water crossings common to remote driving conditions. By your participation, you voluntarily assume full responsibility for these damages, risks, and dangers. Take care at all times to protect yourself and those under your responsibility.

Much of the Yakutat Ranger District is remote. Medical assistance may not be readily available. Cellular telephones do not work in many areas of the Yakutat Ranger District. Take adequate food, water, first-aid supplies, and other equipment appropriate for the conditions and expected weather.

**ALWAYS REMEMBER TO RESPECT PRIVATE LAND! PROTECT YOUR PRIVILEGE. STAY ON DESIGNATED ROADS AND TRAILS AND IN DESIGNATED AREAS.**

Read and understand this map in its entirety. If you have questions please contact the Yakutat Ranger District for clarification.

As a motor vehicle operator on a National Forest System road, trail, or area, you must comply with this map, as well as all Federal, State, and local laws and regulations. Compliance with these rules is your responsibility.

## DISTRICT-WIDE TRAVEL MANAGEMENT STATEMENT

**Big Game Retrieval:** Motor vehicle use off of designated roads and trails for the purpose of moose retrieval will require a permit obtained from the Yakutat Ranger District. The permit is required prior to hunting for moose or retrieval and will list the requirements and conditions for retrieval.

**Dispersed Camping:** Motor vehicle use off of designated routes up to 100 feet from the centerline of the route is allowed for the purpose of dispersed camping as long as the vehicle remains on a hardened surface.

## PROHIBITIONS

**It is prohibited to possess or operate a motor vehicle on National Forest System lands on the Yakutat Ranger District other than in accordance with these designations (36 CFR 261.13).**

Violators of 36 CFR 261.13 are subject to a fine of up to \$5,000, imprisonment for up to 6 months or both (18 U.S.C. 3571(e)). This prohibition applies regardless of the presence or absence of signs.

This map does not display nonmotorized uses, over-snow uses, or other facilities and attractions on the Yakutat Ranger District. Obtain forest visitor information from the local national forest office.

Designated roads, trails, and areas may also be subject to temporary, emergency closures. As a visitor, you must comply with signs notifying you of such restrictions. A national forest may issue an order to close a road, trail, or area on a temporary basis to protect the life, health or safety of forest visitors or the natural or cultural resources in these areas. Such a temporary and/or emergency closure are consistent with the Travel Management Rule (36 CFR 212.52 (b), 36 CFR 261 subpart B).

The designation "road or trail open to all motor vehicles" does not supersede State traffic law.

**Legend**

- Roads Open to All Vehicles
- - - Trails Open to Vehicles 50" or Less in Width
- ▬ Seasonal Designation (See Table)
- ▬ Highways, U.S., State
- ▬ Other Public Roads
- 70333 Short Route Identifier
- # Milepost Marker
- Information Site
- Placemark
- Placemark
- Forest or Unit Boundary
- National Forest System Lands
- Non-National Forest System Lands within the National Forest
- Wilderness Areas
- Lakes and Salt Water

0 1 2 3 4 Miles

## EXPLANATION OF LEGEND ITEMS

**Roads Open to All Vehicles:**  
These roads are open to all motor vehicles, including smaller off-highway vehicles that may not be licensed for highway use (but not to oversize or overweight vehicles under State traffic law).

**Trails Open to Vehicles 50 inches or Less in Width:**  
These trails are open only to motor vehicles less than 50 inches in width at the widest point on the vehicle.

**Seasonal Designation:**  
This symbol, used in conjunction with one of the other road or trail symbols, indicates that the road or trail is open only during certain portions of the year. Refer to Seasonal and Special Designation Table for further instructions.

**Other Public Roads and Trails:**  
Highways, U.S., State  
Other Public Roads

These symbols are used to show routes the Forest Service does not have jurisdiction over and has not designated for motorized use. These symbols are part of the reference layers showing connections to towns and cities outside the forest boundary.

**Short Route Identifier:**  
70333

This symbol is used for routes that are too short to show an actual symbol type on the map. The symbol contains the road or trail number. Users should refer to the corresponding number in the Short Route Table for more information on the designated route.

Trails Too Short to Be Seen Clearly on the Map		
Trail Name	Route Designation	Length in Feet
Black Sand South	Trail Open to All Vehicles	686
Mid Italo Spur A	Trail Open to All Vehicles	739
Mid Italo Spur B	Trail Open to All Vehicles	1034
Mid Italo Spur C	Trail Open to All Vehicles	1816
Mid Italo Loop Spur	Trail Open to All Vehicles	1251

Roads Too Short to Be Seen Clearly on the Map		
Road Number	Route Designation	Length in Feet
99681	Road Open to All Vehicles	528
9970	Road Open to All Vehicles	486
9971	Road Open to All Vehicles	2112
9972	Road Open to All Vehicles	1584
99782	Road Open to All Vehicles	1056
99783	Road Open to All Vehicles	528
99784	Road Open to All Vehicles	528
99787	Road Open to All Vehicles	211
9986	Road Open to All Vehicles	475
9987	Road Open to All Vehicles	264
9989	Road Open to All Vehicles	264

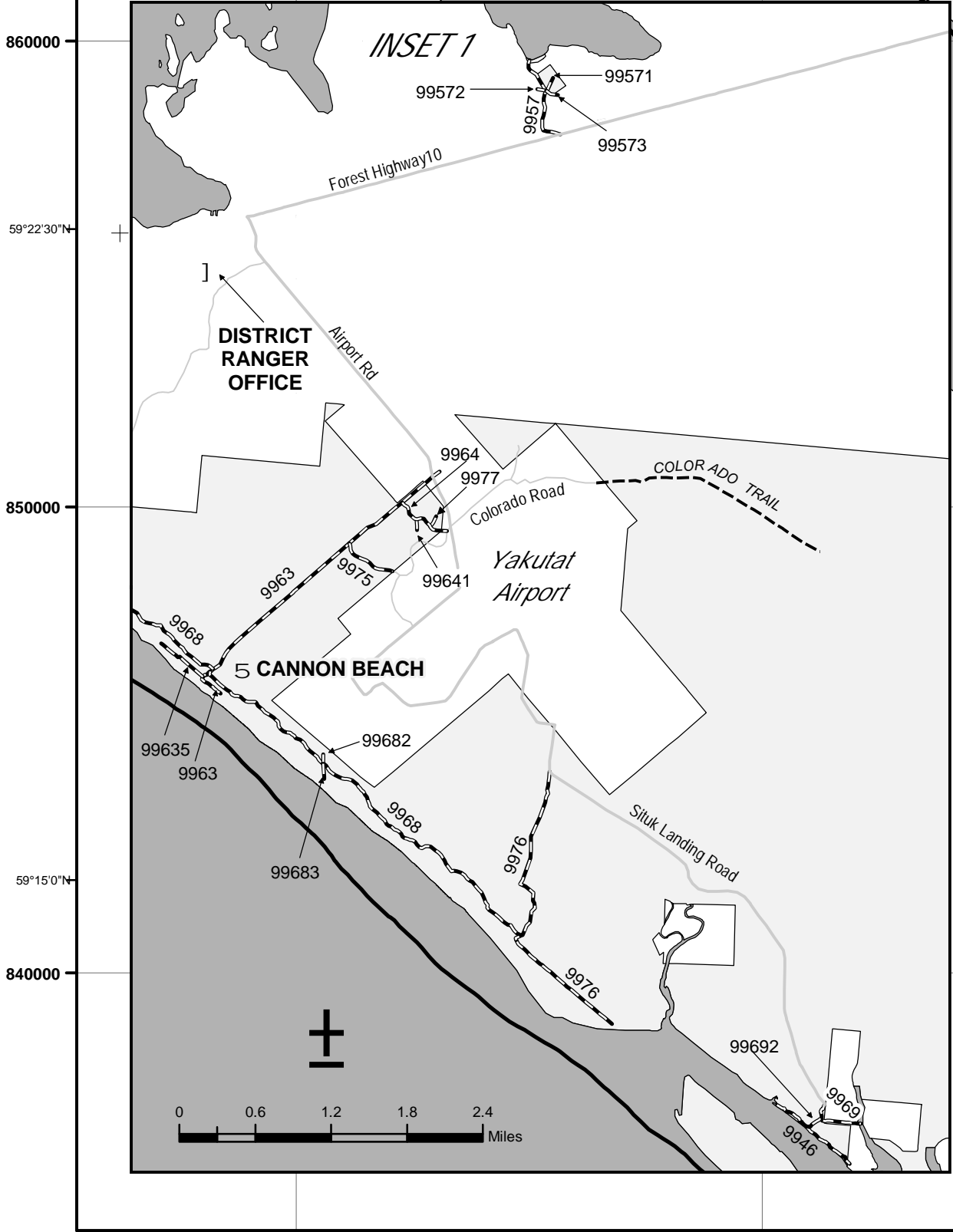
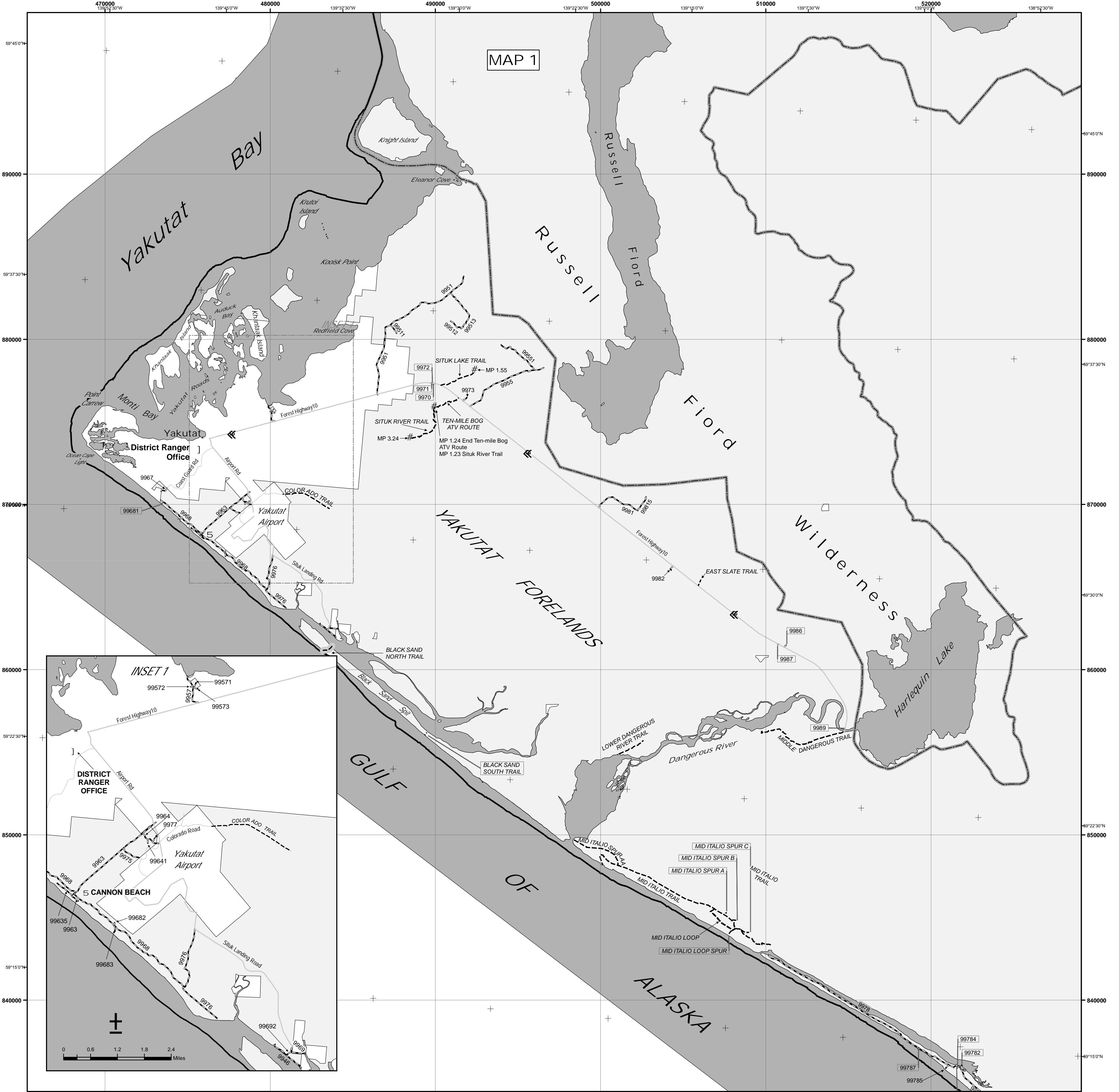
**Milepost Marker:**  
#  
This symbol is used to display the beginning and ending mileposts of a road that has a change in the designation but not the symbology.

**Yakutat Ranger District**

- Yakutat Ranger District Boundary
- Wilderness Boundary

Map 1      Map 2

See the Maps 1 and 2 for specific roads, trails, and areas designated for motor vehicle use. Motor vehicle use is prohibited in all other areas.



**Legend**

- Roads Open to All Vehicles
- Trails Open to Vehicles 50' or Less in Width
- 70333 Short Route Identifier
- Forest or Unit Boundary
- National Forest System Lands
- Non-National Forest System Lands within the National Forest
- Lakes and Rivers

Trails Too Short to Be Seen Clearly on the Map

Trail Name	Route Designation	Length in Feet
Cabin Creek Spur B	Trail Open to All Vehicles	322
Cabin Creek Spur C	Trail Open to All Vehicles	264
Cabin Creek Spur D	Trail Open to All Vehicles	554
Natsam Spur A	Trail Open to All Vehicles	264

