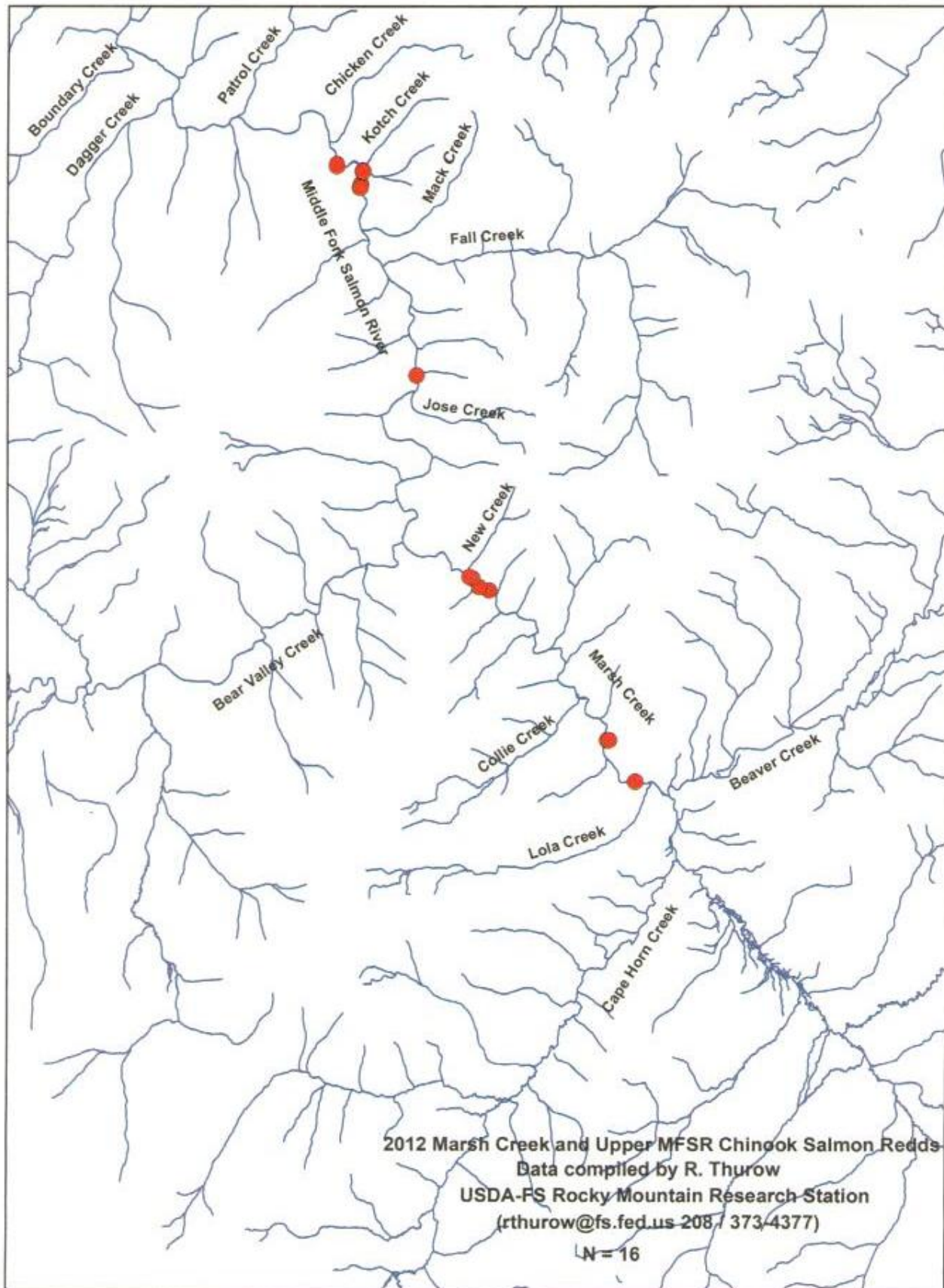
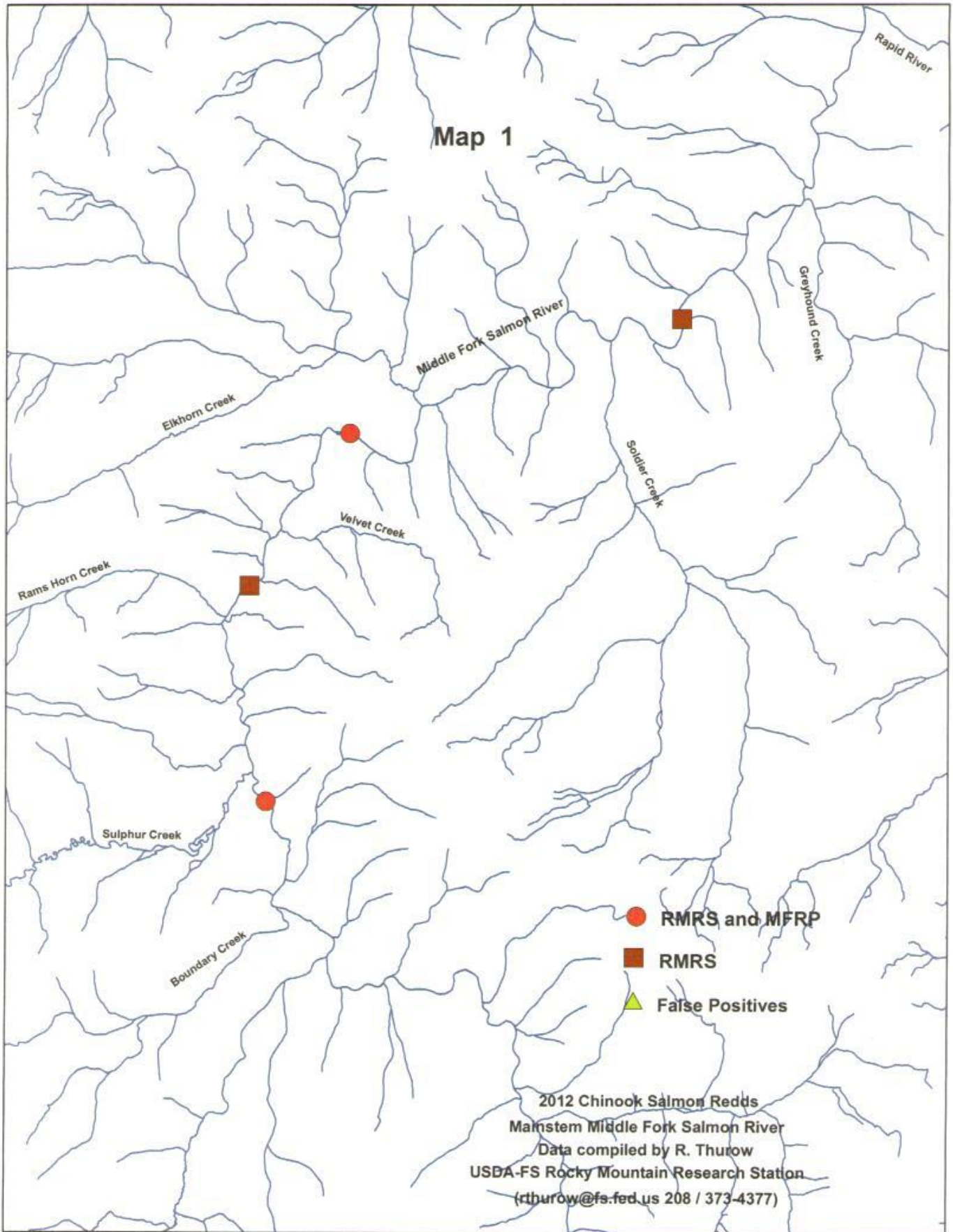


2012 Chinook Redds along the Middle Fork Salmon River & Marsh Creek

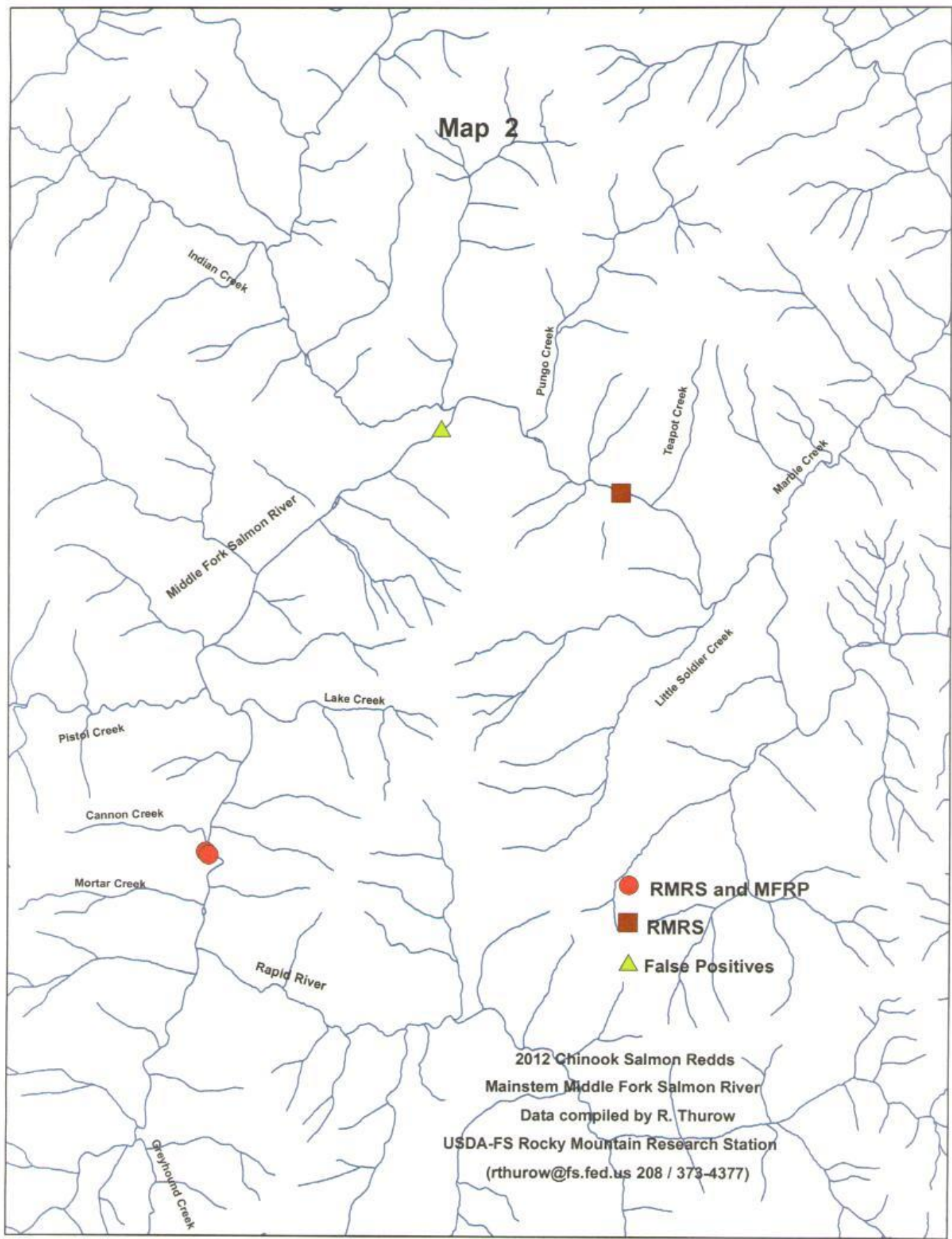
First page (this map) shows redds along Marsh Creek.



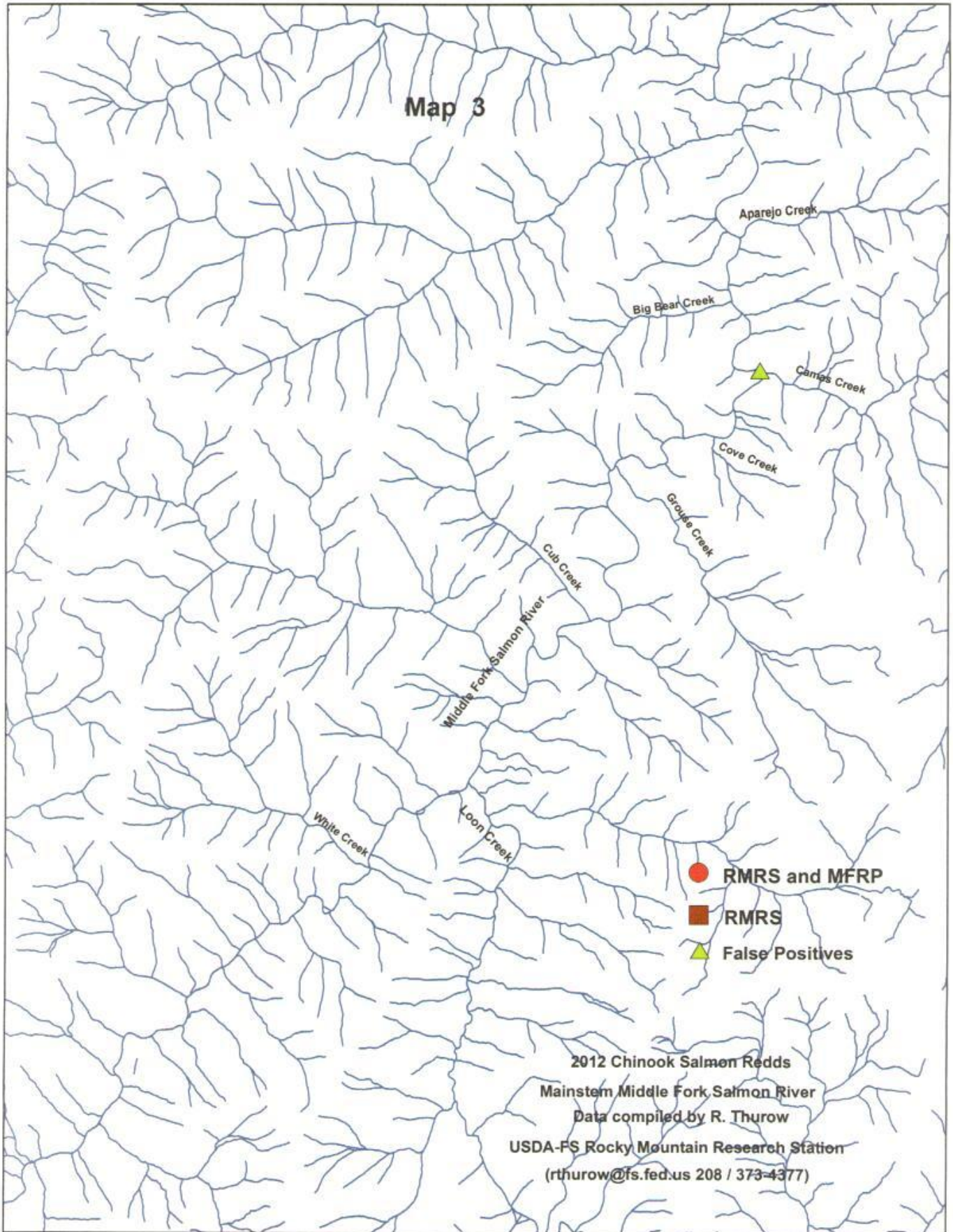
2012 Chinook Redds identified on the Middle Fork of the Salmon River main stem (3 maps)



Map 2



Map 3



2012 Chinook Salmon Redds
Mainstem Middle Fork Salmon River
Data compiled by R. Thurow
USDA-FS Rocky Mountain Research Station
(rthurow@fs.fed.us 208 / 373-4377)