

Appendix F

MINAM WILD & SCENIC RIVER CORRIDOR

LEGEND

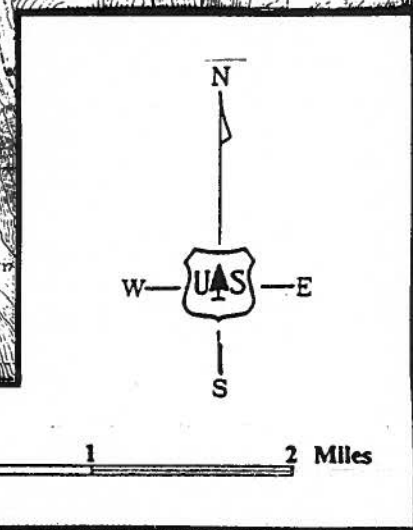
-  Wild & Scenic River Corridor Boundary
-  Boundary Description Change
-  Eagle Cap Wilderness Boundary
-  Forest Boundary
-  Private Property

Boundary Description

- A - Forest/Wilderness Boundary
- B - 1,320 ft. from the river
- C - Ridge line around Blue Lake
- D - Base of earthen dam
- E - Along the southern boundary of the northeast of the southeast of Sec. 36

Classification

All Segments Wild








Red's Horse Ranch became part of the Eagle Cap Wilderness, August 1994

MINAM WILD & SCENIC RIVER CORRIDOR

Red's Horse Ranch became part of the Eagle Cap Wilderness, August 1994

LEGEND

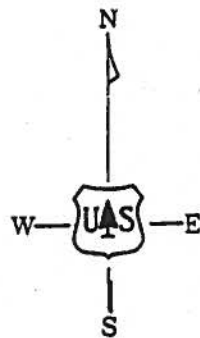
-  Wild & Scenic River Corridor Boundary
-  Boundary Description Change
-  Eagle Cap Wilderness Boundary
-  Forest Boundary
-  Private Property

Boundary Description

- A - Forest/Wilderness Boundary
- B - 1,320 ft. from the river
- C - Ridge line around Blue Lake
- D - Base of earthen dam
- E - Along the southern boundary of the northeast of the southeast of Sec. 36

Classification

All Segments Wild








1 0 1 2 Miles

MINAM WILD & SCENIC RIVER CORRIDOR

NATIONAL FOREST

LEGEND

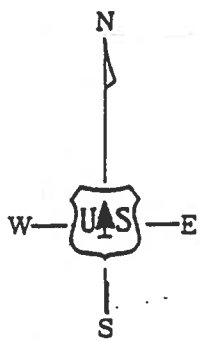
-  Wild & Scenic River Corridor Boundary
-  Boundary Description Change
-  Eagle Cap Wilderness Boundary
-  Forest Boundary
-  Private Property

Boundary Description

- A - Forest/Wilderness Boundary
- B - 1,320 ft. from the river
- C - Ridge line around Blue Lake
- D - Base of earthen dam
- E - Along the southern boundary of the northeast of the southeast of Sec. 36

Classification

All Segments Wild



1 0 1 2 Miles

A scale bar showing distances from 0 to 2 miles, with markings at 0, 1, and 2.