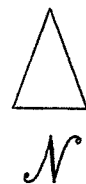
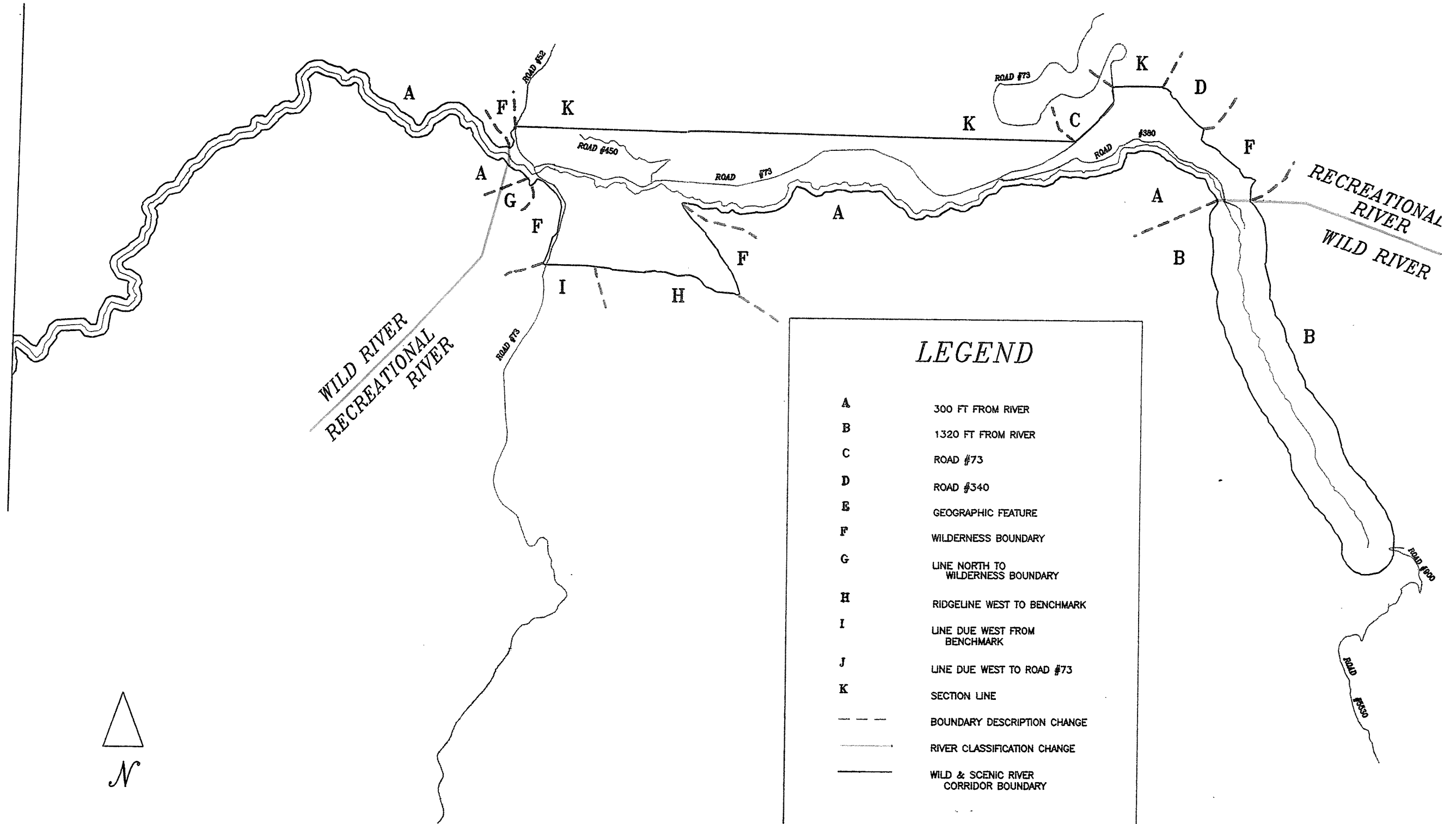


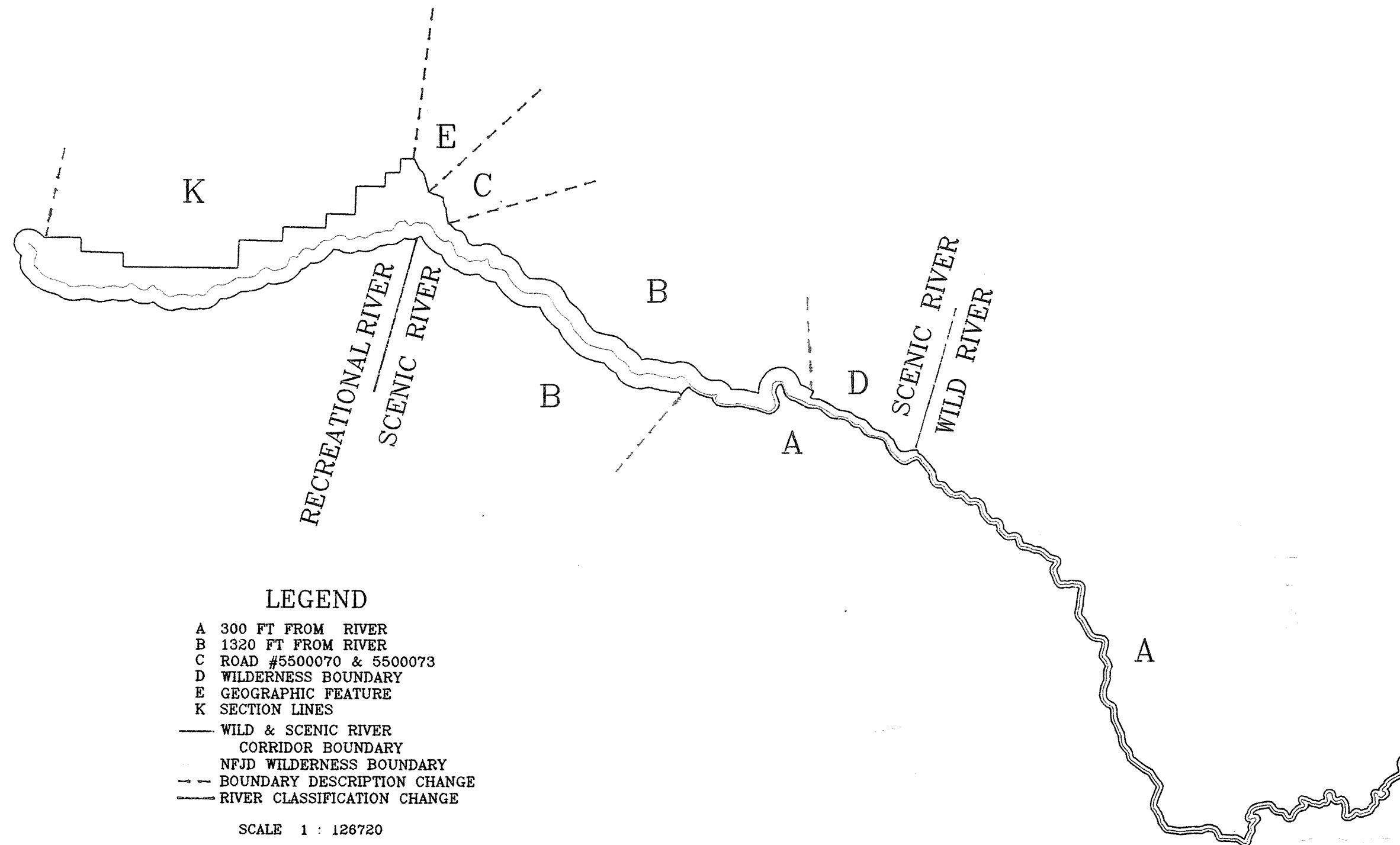
Appendix E

NORTH FORK JOHN DAY RIVER CORRIDOR



SCALE 1: 63360.
 AUTOMETRIC, INC
 LAKEWOOD, CO 80228
 (303) 989-6377

NORTH FORK JOHN DAY RIVER CORRIDOR



LEGEND

- A 300 FT FROM RIVER
- B 1320 FT FROM RIVER
- C ROAD #5500070 & 5500073
- D WILDERNESS BOUNDARY
- E GEOGRAPHIC FEATURE
- K SECTION LINES
- WILD & SCENIC RIVER
- CORRIDOR BOUNDARY
- NFJD WILDERNESS BOUNDARY
- BOUNDARY DESCRIPTION CHANGE
- RIVER CLASSIFICATION CHANGE

SCALE 1 : 126720