


### Seasonal and Special Vehicle Designations

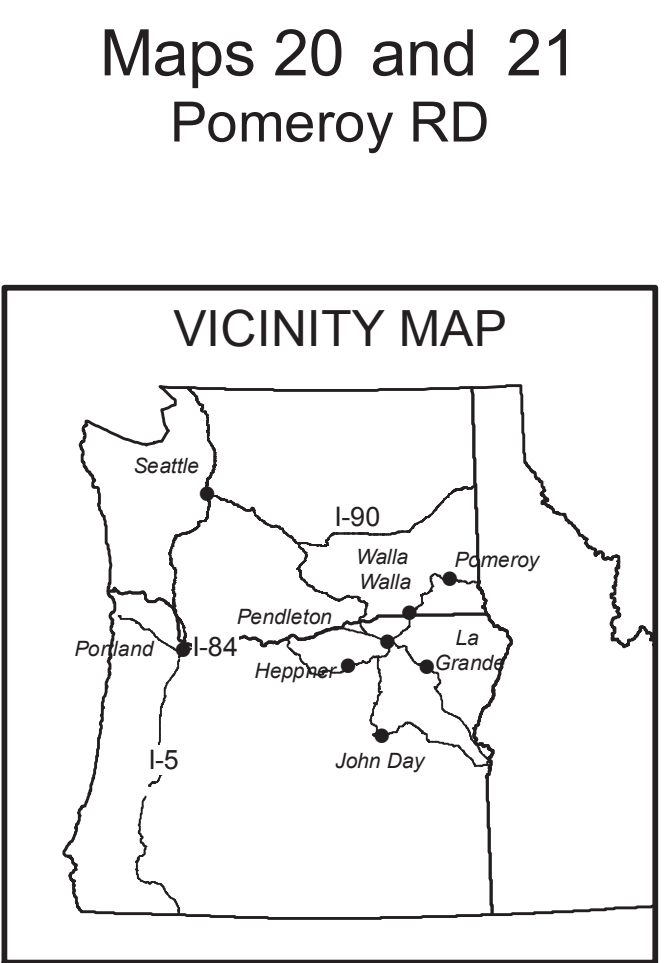
Route Number	Legend	Special Vehicle Designation	Dates Allowed	Beginning Mile Post	Ending Mile Post
4000360		Roads open to all Vehicles, with Seasonal Designation	Seasonal Designation	05/01-11/30	0 1.09
4000360		Roads open to all Vehicles, with Seasonal Designation	Seasonal Designation	11/16-10/09	1.09 3.03
4302		Roads open to all Vehicles, with Seasonal Designation	Seasonal Designation	05/01-11/30	0 0.03
4302		Roads open to all Vehicles, with Seasonal Designation	Seasonal Designation	05/01-10/09, 11/16-11/30	0.03 8.544
4302		Roads open to all Vehicles, with Seasonal Designation	Seasonal Designation	05/01-11/30	8.544 9.407
44		Roads open to all Vehicles, with Seasonal Designation	Seasonal Designation	04/01-11/30	5.3 10.105

## Motor Vehicle Use Map

### Umatilla National Forest




**Pomeroy RD**

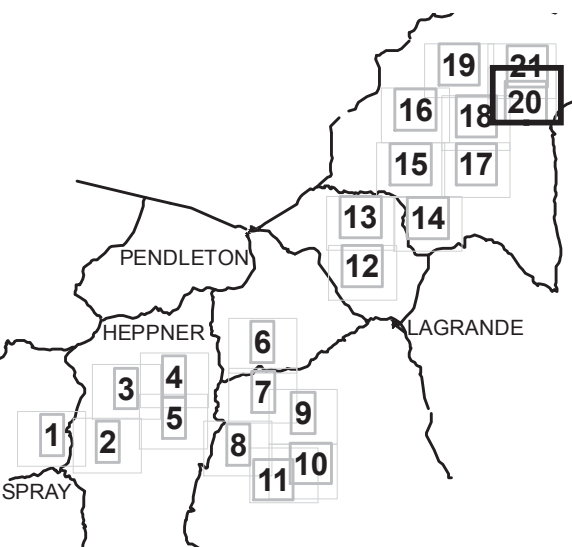


### Map 20

Oregon - Washington  
Valid Through March 31, 2013

Forest  Service  
United States Department of Agriculture

#### INDEX MAP



### INFORMATION SOURCES

Heppner Ranger District  
P.O. Box 7  
Heppner, OR 97836  
(541) 676-9187

North Fork John Day Ranger District  
P.O. Box 158  
Ukiah, OR 97880  
(541) 427-3231

Pomeroy Ranger District  
71 W. Main St.  
Pomeroy, WA 99347  
(509) 843-1891

Walla Walla Ranger District  
1415 West Rose Street  
Walla Walla, WA 99362  
(509) 522-6290

Umatilla National Forest  
2517 SW Hailey Avenue  
Pendleton, OR 97801  
(541) 278-3716

Maps Available on the Web at  
[http://www.fs.fed.us/recreation/programs/ohw/ohw\\_maps.shtml](http://www.fs.fed.us/recreation/programs/ohw/ohw_maps.shtml)

#### LEGEND

- Roads Open to Highway Legal Vehicles Only
- Roads Open to All Vehicles
- Trails Open to All Vehicles
- Trails Open to Motorcycles Only
- Trails Open to Wheeled Vehicles 50" or Less in Width
- Special Vehicle Designation (See Table) (Use along with road and trail symbols above)
- Interstate
- Highways, U.S. State
- Other Public Roads
- Other Public Trails
- Mile Marker Tick
- FS Campgrounds
- Motorized Trail Access
- Forest or Unit Boundary
- Non-National Forest System Lands within this National Forest
- Wilderness Boundary
- Lakes
- Open To Cross Country Travel

1:40,000

0 0.15 0.3 0.6 Miles

North American Datum of 1983 (NAD 83)  
NAD\_1983\_Oregon\_Washington\_Albers

#### EXPLANATION OF LEGEND ITEMS

**Roads Open to Highway Legal Vehicle Only:**  
These roads are open only to motor vehicles licensed under State law for general operation on all public roads within the State.

**Roads Open to All Vehicles:**  
These roads are open to all motor vehicles, including smaller off highway vehicles that may not be licensed for highway use (but not to oversize or overweight vehicles under State traffic law).

**Trails Open to All Vehicles:**  
These trails are open to all motor vehicles, including both highway legal and non highway legal vehicles.

**Trails Open to Wheeled Vehicles 50" or Less in Width:**  
These trails are open only to motor vehicles less than 50 inches in width at the widest point on the vehicle.

**Trails Open to Motorcycles Only:**  
These trails are open only to motorcycles. Sidecars are not permitted.

**Special Vehicle Designation:**  
This symbol indicates that the road or trail is open to classes of vehicles other than those listed above. Refer to the Seasonal and Special Designation Table for further instructions.

**Seasonal Designation:**  
This symbol, used in conjunction with one of the other road or trail symbols, indicates that the road or trail is open only during certain portions of the year. Refer to the Seasonal and Special Designation Table for further instructions.

**Motorized Trail Access:**  
This symbol indicates a trail head for access to a motorized route. Not all motorized routes have trail heads and those that do may range from primitive to developed.

**Other Public Roads and Trails**

- Interstate
- Highways, U.S., State
- Other Public Roads
- Other Public Trails

**Mile Marker:**  
This marker shows a change in a road or trail designation without a change in the map symbol

### Seasonal and Special Vehicle Designations

Legend	Special Vehicle Designation	Dates Allowed	Route Number
	Seasonal Designation	04/01-11/30	4039, 4039220, 44
	Seasonal Designation	05/01-11/30	40, 4000210, 4000215, 4000220, 4000220, 4000240, 4000241, 4000242, 4000245, 4000250, 4000277, 4000279, 4000360, 4000370, 4027000, 4027020, 4027025, 4027026, 4027030, 4027040, 4027060, 4027061, 4030, 4030010, 4030020, 4030025, 4030040, 4200163, 4200170, 43, 4300020, 4300040, 4300059, 4300062, 4300063, 4300110, 4300111, 4300112, 4300130, 4300131, 4304, 4304020, 4304040, 4304052, 4304056, 4304060, 4304070, 4304080, 4304088, 4304100, 4304105, 4304170, 4305, 4305, 4305020, 4305050, 4305060, 4400010, 4400020, 4400025, 4400080, 4400120, 4400123, 4400134
	Seasonal Designation	07/01-11/30	4400140, 4400180, 4400200, 4400220
	Seasonal Designation	11/16-10/09	4000367, 4302020, 4302030, 4302040
	Seasonal Designation	05/01-11/30	40, 42, 43
	Seasonal Designation	07/01-11/30	3125
	Seasonal Designation	03/31-12/01	3285, 3286

The U.S. Department of Agriculture (USDA) prohibits discrimination in all its programs and activities on the basis of race, color, national origin, age, disability, and where applicable, sex, marital status, familial status, parental status, religion, sexual orientation, genetic information, political beliefs, reprisal, or because all or part of an individual's income is derived from any public assistance program. (Not all prohibited bases apply to all programs.) Persons with disabilities who require alternative means for communication of program information (Braille, large print, audiotape, etc.) should contact USDA's TARGET Center at (202) 720-2600 (voice and TDD). To file a complaint of discrimination, write to USDA, Director, Office of Civil Rights, 1400 Independence Avenue, S.W., Washington, D.C. 20250-9410, or call (800) 795-3272 (voice) or (202) 720-6382 (TDD). USDA is an equal opportunity provider and employer.