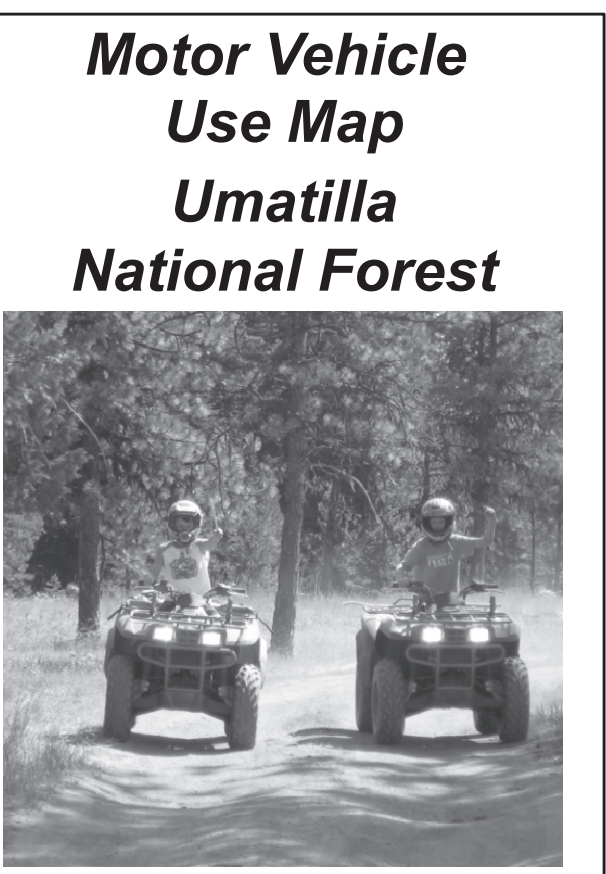
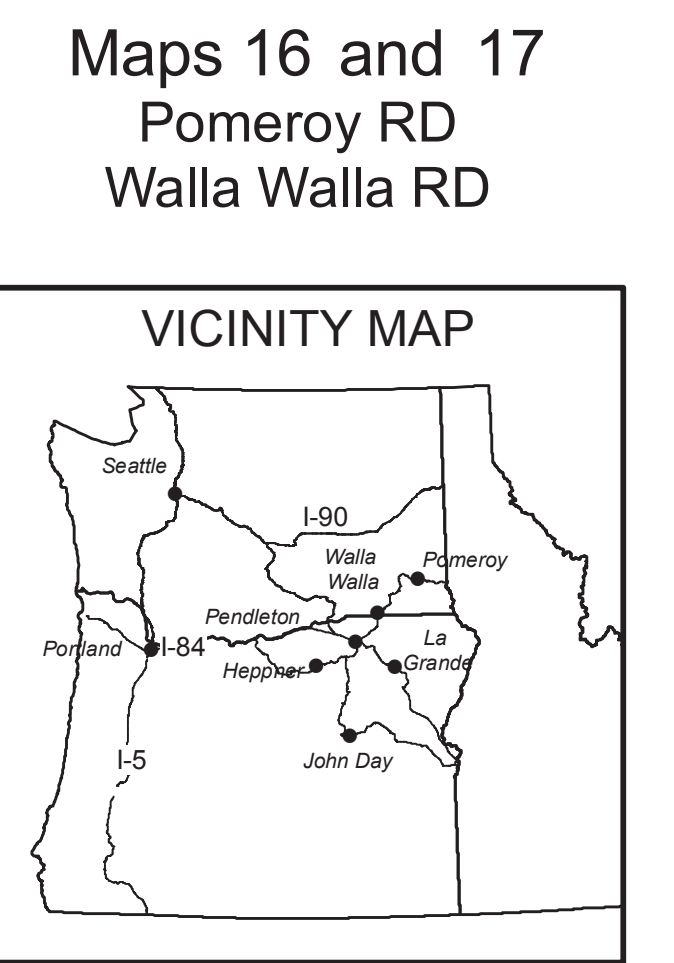
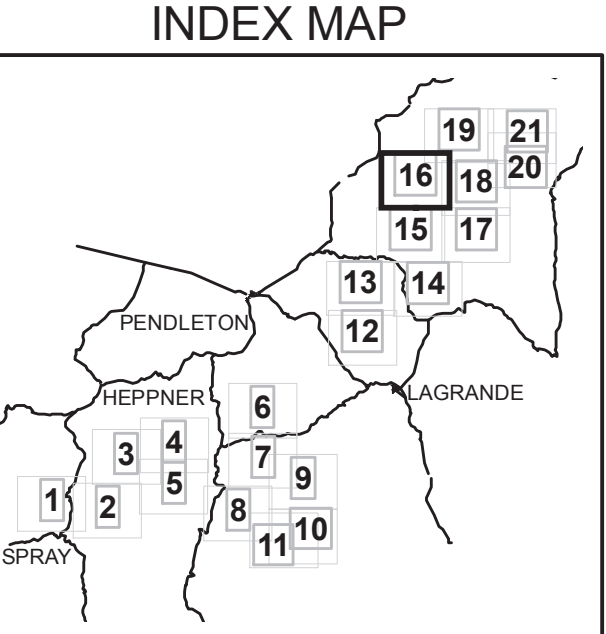


Seasonal and Special Vehicle Designations

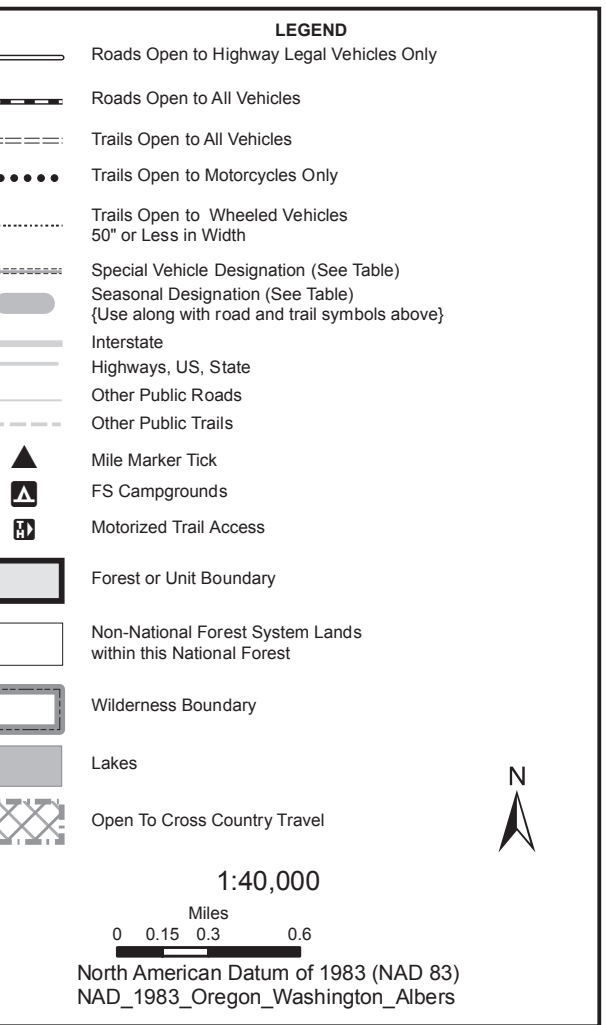
Legend	Special Vehicle Designation	Dates Allowed	Route Number
Roads open to all Vehicles, with Seasonal Designation 	Seasonal Designation	04/01-11/30	64, 6436,6500892
Roads open to all Vehicles, with Seasonal Designation 	Seasonal Designation	05/01-11/30	4600255, 4600300, 4600420, 6400560
Roads open to highway legal vehicles only, with Seasonal Designation 	Seasonal Designation	04/01-11/30	64, 6400450, 6400475, 6437, 65
Roads open to highway legal vehicles only, with Seasonal Designation 	Seasonal Designation	05/01-11/30	46
Roads open to highway legal vehicles only, with Seasonal Designation 	Seasonal Designation	11/16-04/14	6400650
Trails open to motorcycles, with Seasonal Designation 	Seasonal Designation	04/01-11/30	3221
Trails open to Wheeled Vehicles 50" or less in width, with Seasonal Designation 	Seasonal Designation	04/01-11/30	3224, 6437010, 6437020, 6437027
Trails open to Wheeled Vehicles 50" or less in width, with Seasonal Designation 	Seasonal Designation	05/01-11/30	4600730, 4600755, 4600765



**Pomeroy RD
Walla Walla RD
Map 16**
Oregon - Washington
Valid Through March 31, 2013
Forest Service
United States Department of Agriculture



INFORMATION SOURCES
Heppner Ranger District
P.O. Box 7
Heppner, OR 97836
(541) 676-9187
North Fork John Day Ranger District
P.O. Box 158
Ukiah, OR 97880
(541) 427-3231
Pomeroy Ranger District
71 W. Main St.
Pomeroy, WA 99347
(509) 843-1891
Walla Walla Ranger District
1415 West Rose Street
Walla Walla, WA 99362
(509) 522-6290
Umatilla National Forest
2517 SW Hailey Avenue
Pendleton, OR 97801
(541) 278-3716
Maps Available on the Web at
http://www.fs.fed.us/recreation/programs/ohw/ohw_maps.shtml



The U.S. Department of Agriculture (USDA) prohibits discrimination in all its programs and activities on the basis of race, color, national origin, age, disability, and where applicable, sex, marital status, familial status, parental status, religion, sexual orientation, genetic information, political beliefs, reprisal, or because all or part of an individual's income is derived from any public assistance program. (Not all prohibited bases apply to all programs.) Persons with disabilities who require alternative means for communication who require alternative means for communication of program information (Braille, large print, audiotape, etc.) should contact USDA's TARGET Center at (202) 720-2600 (voice and TDD). To file a complaint of discrimination, write to USDA, Director, Office of Civil Rights, 1400 Independence Avenue, S.W., Washington, D.C. 20250-9410, or call (800) 795-3272 (voice) or (202) 720-6382 (TDD). USDA is an equal opportunity provider and employer.

EXPLANATION OF LEGEND ITEMS
Roads Open to Highway Legal Vehicle Only:
These roads are open only to motor vehicles licensed under State law for general operation on all public roads within the State.
Roads Open to All Vehicles:
These roads are open to all motor vehicles, including smaller off highway vehicles that may not be licensed for highway use (but not to oversize or overweight vehicles under State traffic law).
Trails Open to All Vehicles:
These trails are open to all motor vehicles, including both highway legal and non highway legal vehicles.
Trails Open to Wheeled Vehicles 50" or Less in Width:
These trails are open only to motor vehicles less than 50 inches in width at the widest point on the vehicle.
Trails Open to Motorcycles Only:
These trails are open only to motorcycles. Sidecars are not permitted.
Special Vehicle Designation:
This symbol indicates that the road or trail is open to classes of vehicles other than those listed above. Refer to the Seasonal and Special Designation Table for further instructions.
Seasonal Designation:
This symbol, used in conjunction with one of the other road or trail symbols, indicates that the road or trail is open only during certain portions of the year. Refer to the Seasonal and Special Designation Table for further instructions.
Motorized Trail Access:
This symbol indicates a trail head for access to a motorized route. Not all motorized routes have trail heads and those that do may range from primitive to developed.
Other Public Roads and Trails:
Interstate
Highways, U.S., State
Other Public Roads
Other Public Trails
Mile Marker:
This marker shows a change in a road or trail designation without a change in the map symbol