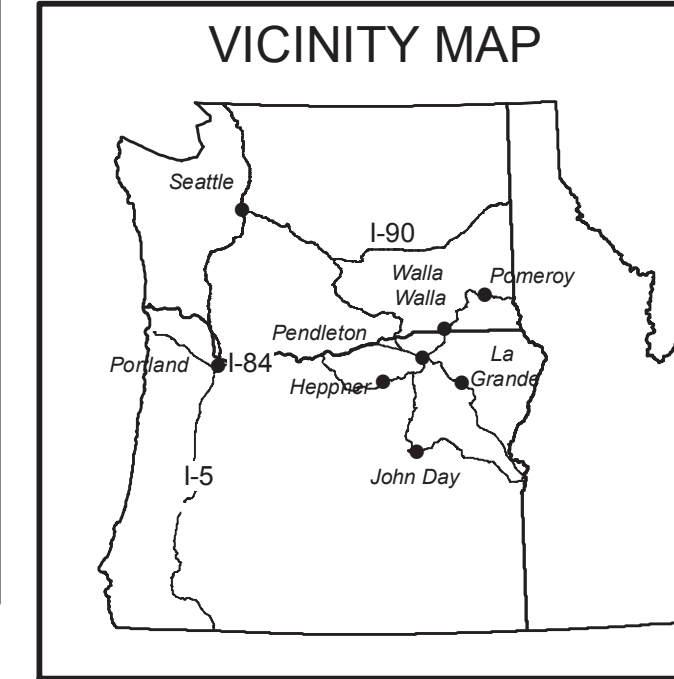


Maps 10 and 11 North Fork John Day RD

Motor Vehicle Use Map Umatilla National Forest

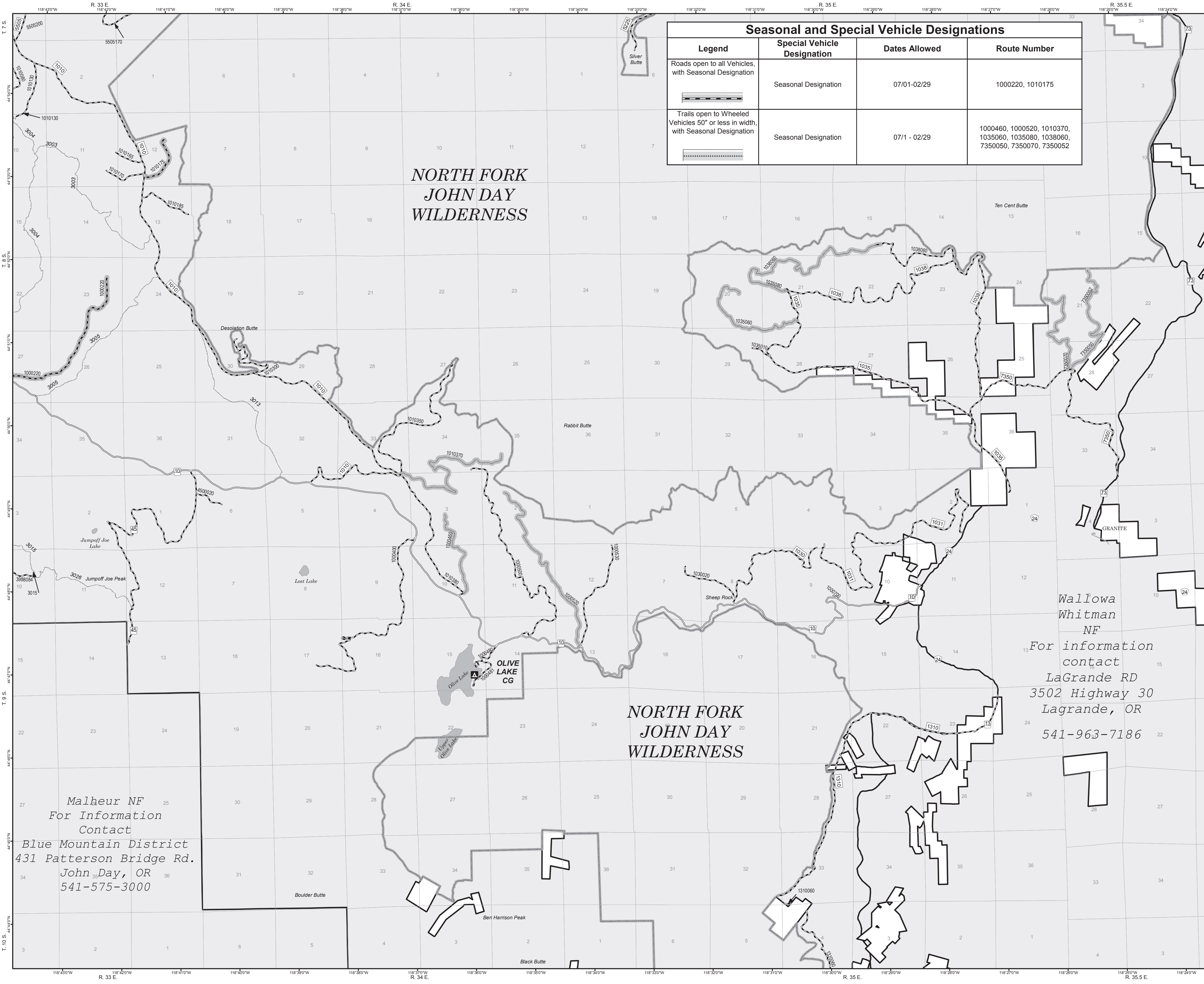


North Fork John Day RD



Seasonal and Special Vehicle Designations			
Legend	Special Vehicle Designation	Dates Allowed	Route Number
Roads open to all Vehicles, with Seasonal Designation	Seasonal Designation	07/01-02/29	1000220, 1010175
Trails open to Wheeled Vehicles 50" or less in width, with Seasonal Designation	Seasonal Designation	07/1 - 02/29	1000460, 1000520, 1010370, 1035060, 1035080, 1038060, 7350050, 7350070, 7350052

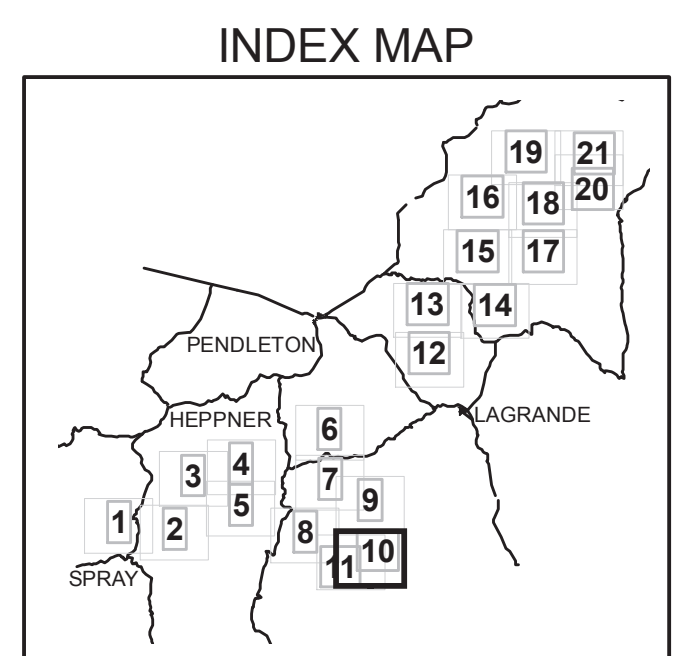
NORTH FORK JOHN DAY WILDERNESS



Map 10
Oregon - Washington
Valid Through March 31, 2013

Forest Service
United States Department of Agriculture

- INFORMATION SOURCES**
- Heppner Ranger District
P.O. Box 7
Heppner, OR 97836
(541) 676-9187
 - North Fork John Day Ranger District
P.O. Box 158
Ukiah, OR 97880
(541) 427-3231
 - Pomeroy Ranger District
71 W. Main St.
Pomeroy, WA 99347
(509) 843-1891
 - Walla Walla Ranger District
1415 West Rose Street
Walla Walla, WA 99362
(509) 522-6290
 - Umatilla National Forest
2517 SW Hailey Avenue
Pendleton, OR 97801
(541) 278-3716
- Maps Available on the Web at
http://www.fs.fed.us/recreation/programs/ohv/ohv_maps.shtml



LEGEND

- Roads Open to Highway Legal Vehicles Only
- Roads Open to All Vehicles
- Trails Open to All Vehicles
- Trails Open to Motorcycles Only
- Trails Open to Wheeled Vehicles 50" or Less in Width
- Special Vehicle Designation (See Table)
- Seasonal Designation (See Table) (Use along with road and trail symbols above)
- Interstate
- Highways, U.S. State
- Other Public Roads
- Other Public Trails
- Mile Marker Tick
- FS Campgrounds
- Motorized Trail Access
- Forest or Unit Boundary
- Non-National Forest System Lands within the National Forest
- Wilderness Boundary
- Lakes
- Open to Cross Country Travel

Scale: 1:40,000
0 0.15 0.3 0.6 Miles
North American Datum of 1983 (NAD 83)
NAD_1983_Oregon_Washington_Albers

EXPLANATION OF LEGEND ITEMS

Roads Open to Highway Legal Vehicle Only:
These roads are open only to motor vehicles licensed under State law for general operation on all public roads within the State.

Roads Open to All Vehicles:
These roads are open to all motor vehicles, including smaller off highway vehicles that may not be licensed for highway use (but not to oversize or overweight vehicles under State traffic law).

Trails Open to All Vehicles:
These trails are open to all motor vehicles, including both highway legal and non highway legal vehicles.

Trails Open to Wheeled Vehicles 50" or Less in Width:
These trails are open only to motor vehicles less than 50 inches in width at the widest point on the vehicle.

Trails Open to Motorcycles Only:
These trails are open only to motorcycles. Sidecars are not permitted.

Special Vehicle Designation:
This symbol indicates that the road or trail is open to classes of vehicles other than those listed above. Refer to the Seasonal and Special Designation Table for further instructions.

Seasonal Designation:
This symbol, used in conjunction with one of the other road or trail symbols, indicates that the road or trail is open only during certain portions of the year. Refer to the Seasonal and Special Designation Table for further instructions.

Motorized Trail Access:
This symbol indicates a trail head for access to a motorized route. Not all motorized routes have trail heads and those that do may range from primitive to developed.

Other Public Roads and Trails

- Interstate
- Highways, U.S. State
- Other Public Roads
- Other Public Trails

Mile Marker:
This marker shows a change in a road or trail designation without a change in the map symbol

Wallowa Whitman NF
For information contact
LaGrande RD
3502 Highway 30
LaGrande, OR
541-963-7186

Malheur NF
For Information Contact
Blue Mountain District
431 Patterson Bridge Rd.
John Day, OR
541-575-3000