







## Appendix G

---

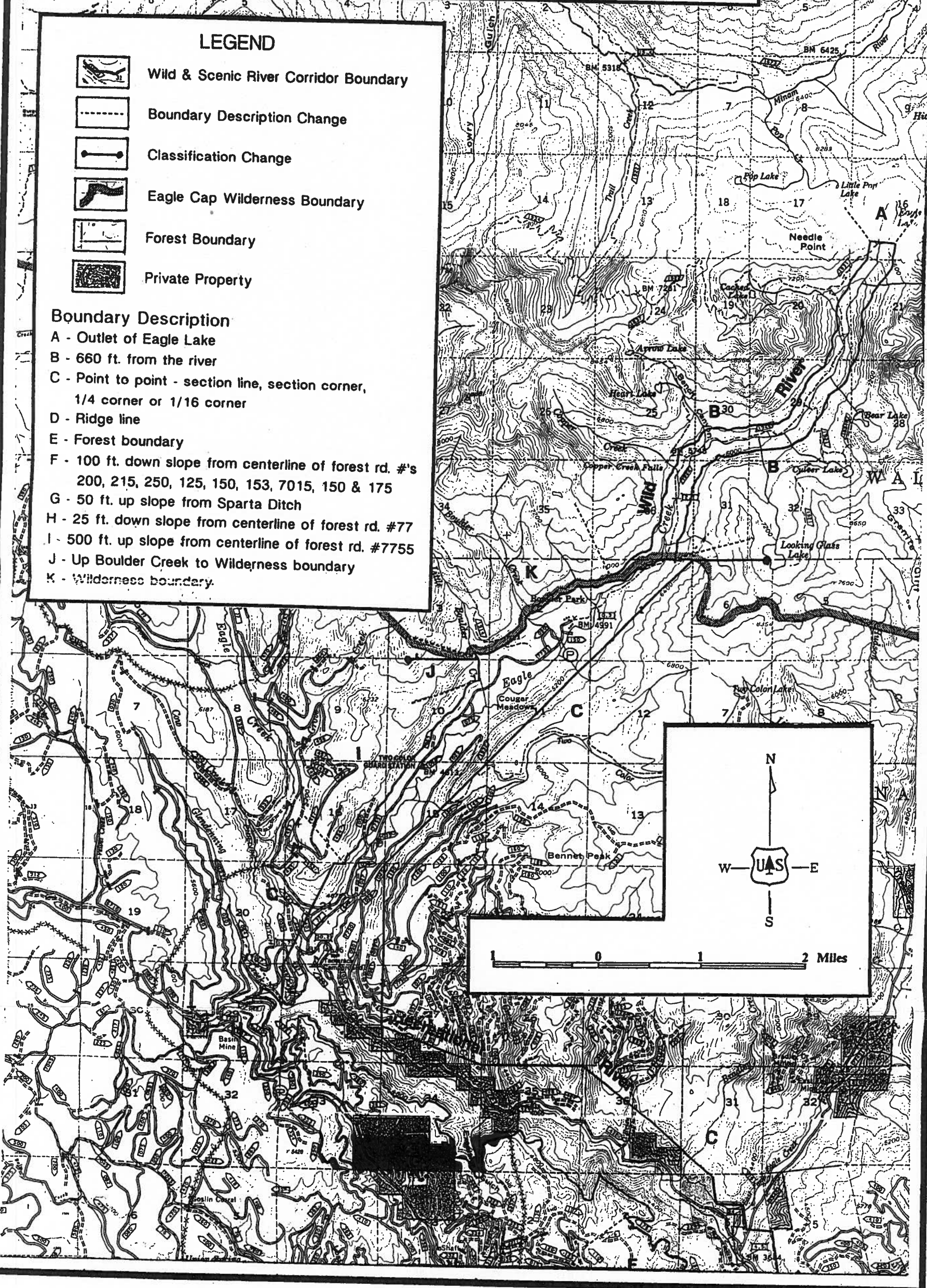
# EAGLE CREEK WILD & SCENIC RIVER CORRIDOR

## LEGEND

-  Wild & Scenic River Corridor Boundary
-  Boundary Description Change
-  Classification Change
-  Eagle Cap Wilderness Boundary
-  Forest Boundary
-  Private Property







### Boundary Description

- A - Outlet of Eagle Lake
- B - 660 ft. from the river
- C - Point to point - section line, section corner, 1/4 corner or 1/16 corner
- D - Ridge line
- E - Forest boundary
- F - 100 ft. down slope from centerline of forest rd. #'s 200, 215, 250, 125, 150, 153, 7015, 150 & 175
- G - 50 ft. up slope from Sparta Ditch
- H - 25 ft. down slope from centerline of forest rd. #77
- I - 500 ft. up slope from centerline of forest rd. #7755
- J - Up Boulder Creek to Wilderness boundary
- K - Wilderness boundary.



# EAGLE CREEK WILD & SCENIC RIVER CORRIDOR

## LEGEND

-  Wild & Scenic River Corridor Boundary
-  Boundary Description Change
-  Classification Change
-  Eagle Cap Wilderness Boundary
-  Forest Boundary
-  Private Property

## Boundary Description

- A - Outlet of Eagle Lake
- B - 660 ft. from the river
- C - Point to point - section line, section corner, 1/4 corner or 1/16 corner
- D - Ridge line
- E - Forest boundary
- F - 100 ft. down slope from centerline of forest rd. #'s 200, 215, 250, 125, 150, 153, 7015, 150 & 175
- G - 50 ft. up slope from Sparta Ditch
- H - 25 ft. down slope from centerline of forest rd. #77
- I - 500 ft. up slope from centerline of forest rd. #7755
- J - Up Boulder Creek to Wilderness boundary
- K - Wilderness boundary

