




**LEGEND**

- 
 UPGRADIENT CONTAMINANT SOURCE
- 
 APPROXIMATE EE/CA AREA
- 
 PRIVATELY OWNED LANDS



**SCHEMATIC OF AREA COVERED BY EE/CA, EE/CA SUB-AREAS AND UPGRADIENT SOURCE AREAS**

**FIGURE 3-2**