

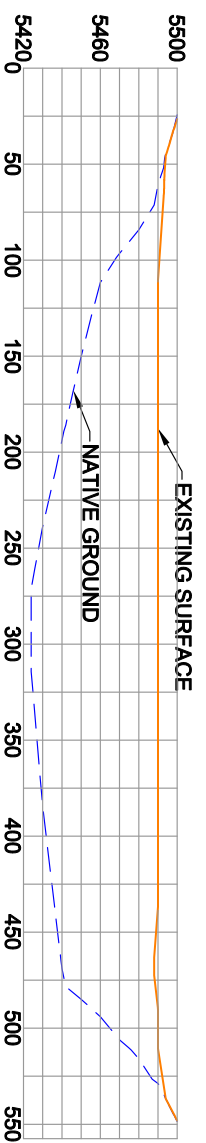
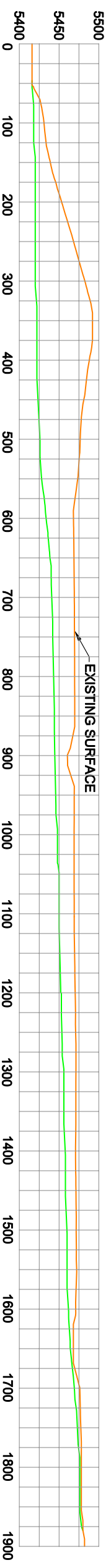
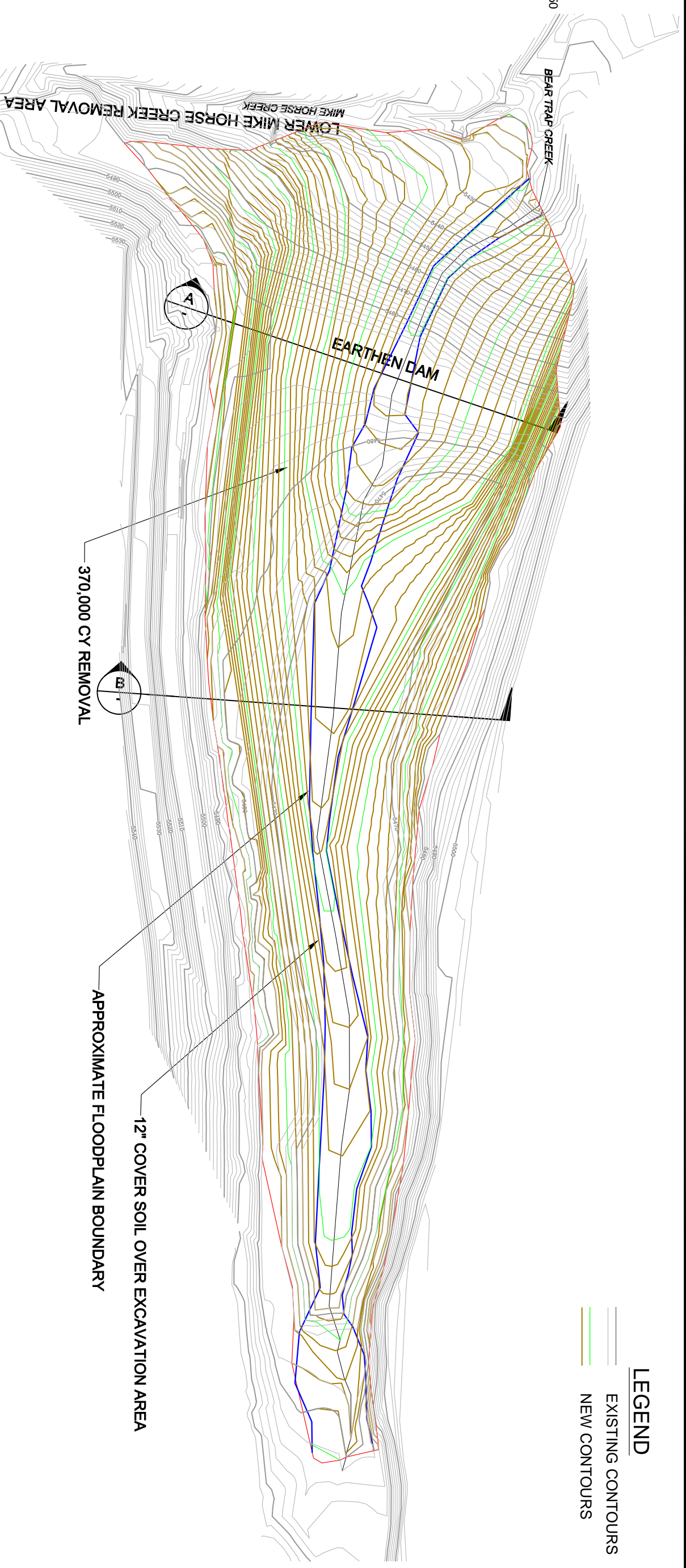


SCALE

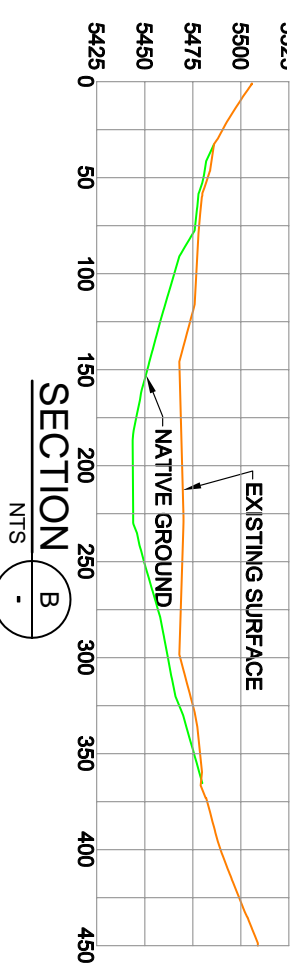
(In Feet)



- LEGEND**
- EXISTING CONTOURS
 - NEW CONTOURS



PROFILE
NTS



SECTION
NTS

**PRELIMINARY
NOT FOR
CONSTRUCTION**

ENGINEERING EVALUATION/COST
ANALYSIS FOR THE UPPER
BLACKFOOT MINING COMPLEX
LEWIS & CLARK COUNTY, MONTANA

**TAILINGS IMPOUNDMENT - OPTIONS 4 & 5
TOTAL REMOVAL OF DAM AND
IMPOUNDED TAILINGS**

DRAWING

4