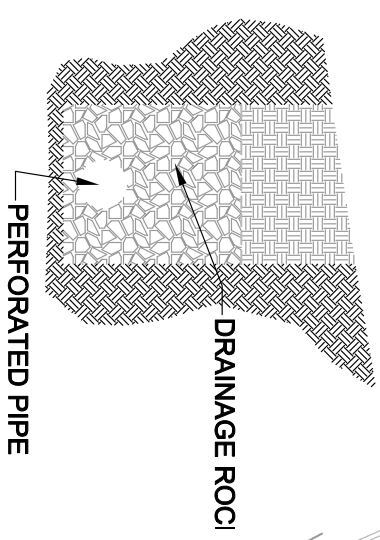
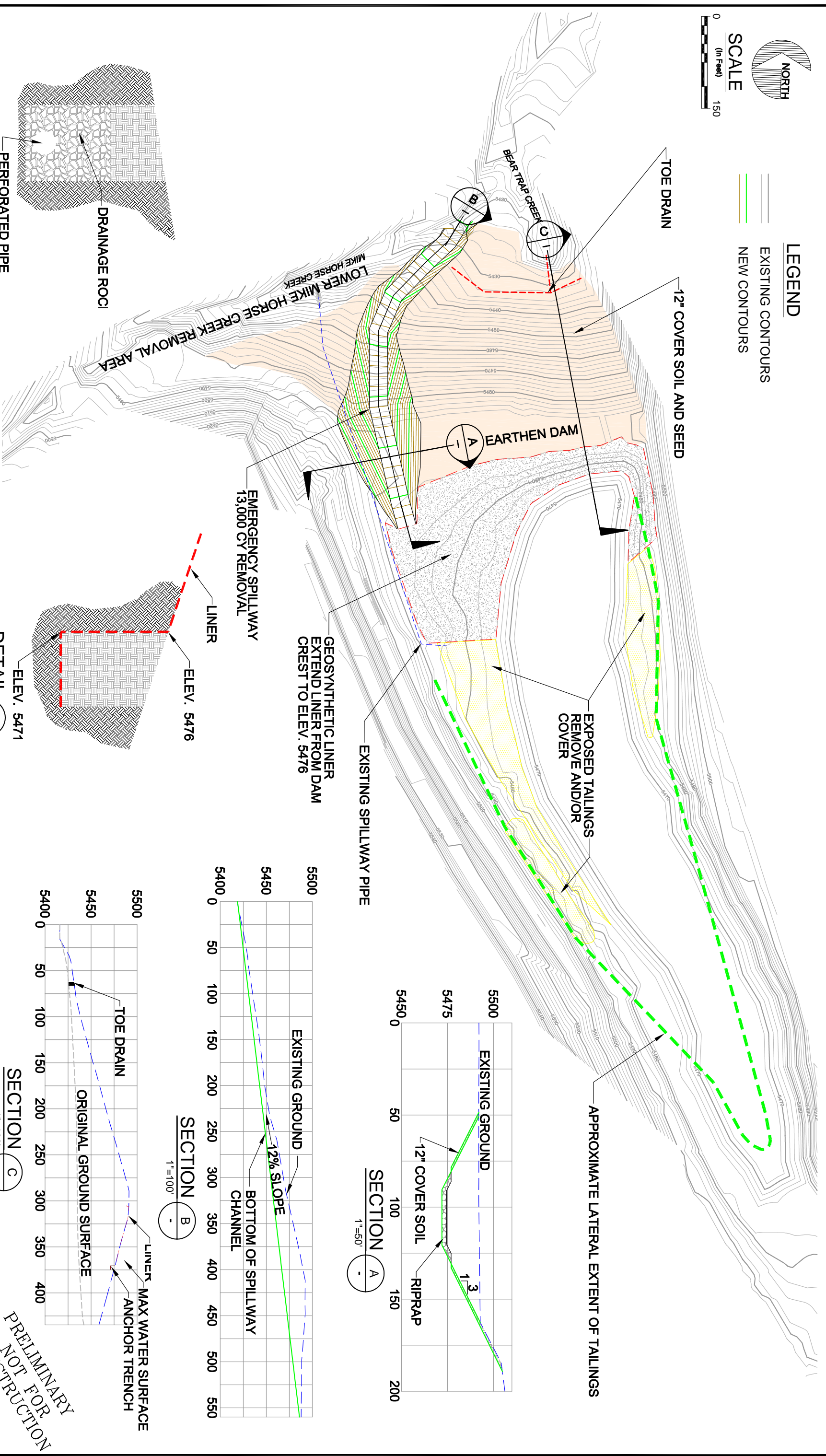




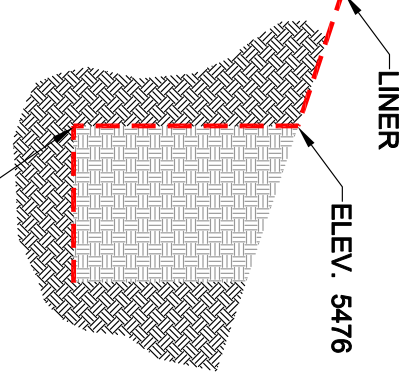
SCALE

0 (In Feet) 150

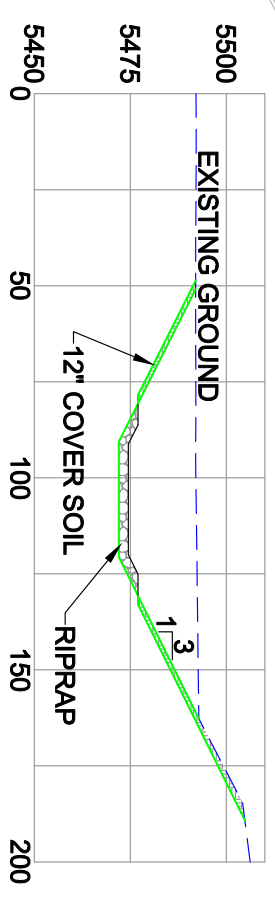
- LEGEND**
- EXISTING CONTOURS
 - NEW CONTOURS



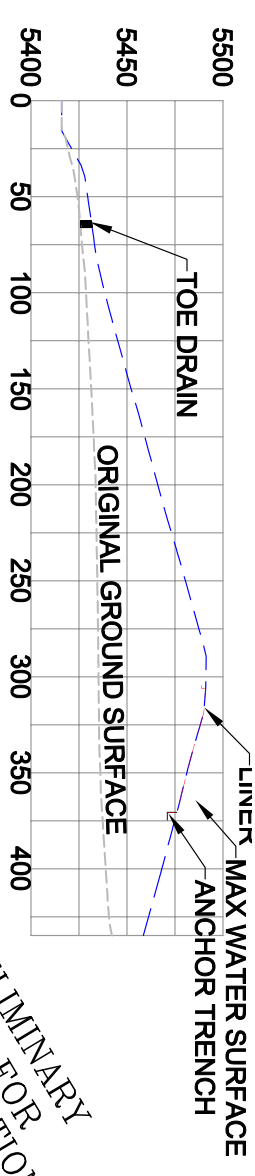
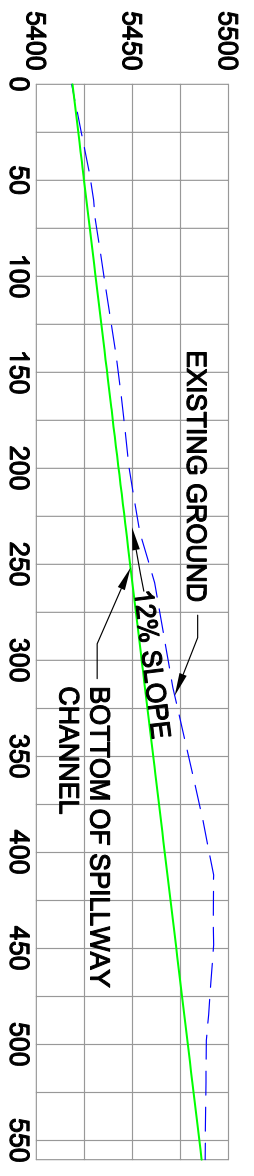
TYPICAL TOE DRAIN DETAIL



TYPICAL TOE ANCHOR TRENCH



APPROXIMATE LATERAL EXTENT OF TAILINGS



PRELIMINARY
NOT FOR
CONSTRUCTION

ENGINEERING EVALUATION/COST ANALYSIS FOR THE UPPER BLACKFOOT MINING COMPLEX
LEWIS & CLARK COUNTY, MONTANA

**TAILINGS IMPOUNDMENT - OPTION 2
IN-PLACE STABILIZATION OF DAM**

DRAWING 2